

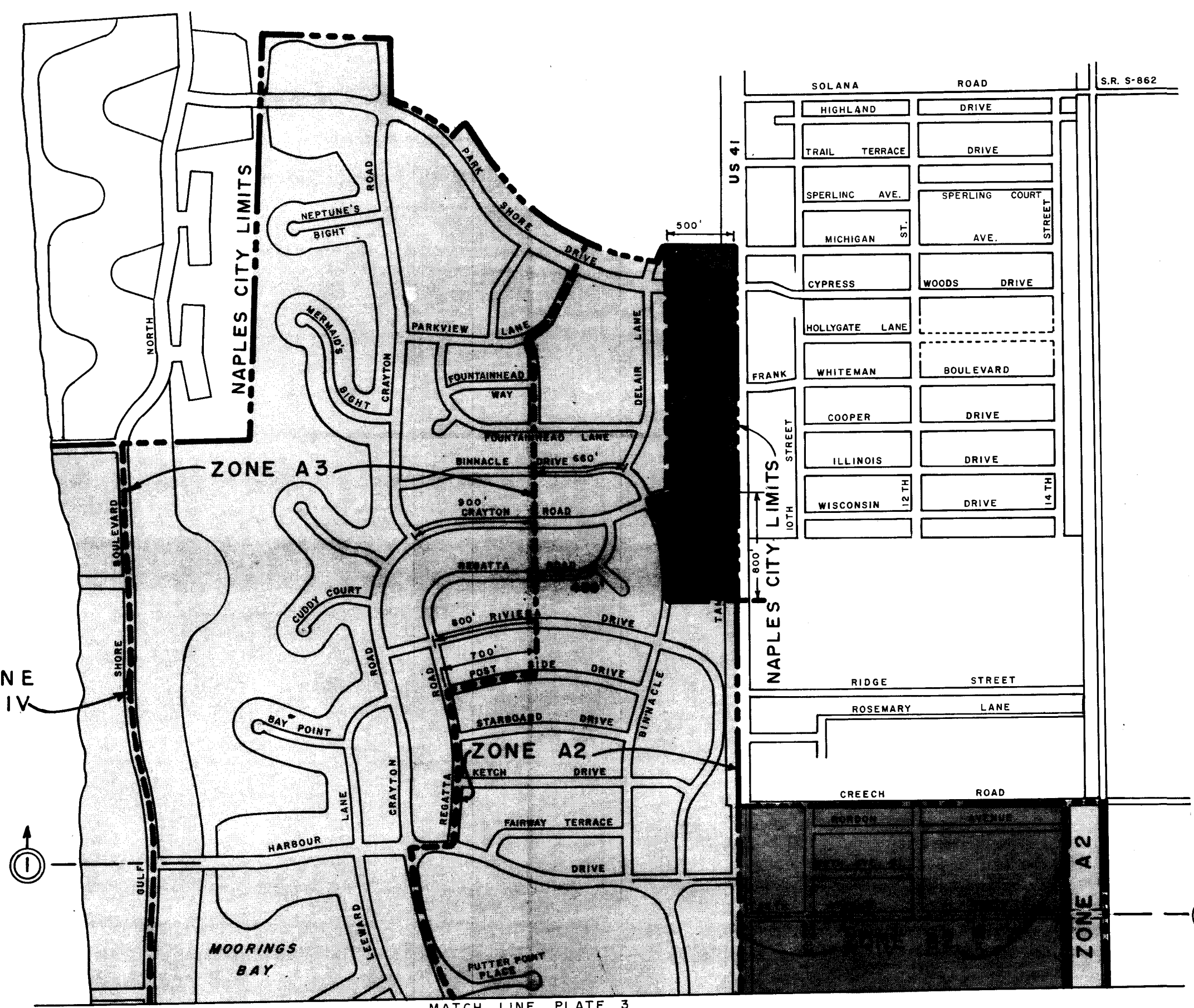
FLOOD INSURANCE STUDY  
NAPLES, FLORIDA

INDEX MAP







DEPARTMENT OF THE ARMY  
JACKSONVILLE DISTRICT, CORPS OF ENGINEERS  
JACKSONVILLE, FLORIDA

MAY 1971

N  
MEXICO  
OF  
GULF



**LEGEND**

-  ZONE "A"
-  ZONE "B"
-  ZONE "C"
-  BLOCK NUMBERS
-  CITY AND STUDY AREA LIMITS
-  PROFILE

**NOTES:**

1. BASE FLOOD IS 100 YEAR FLOOD WHICH VARIES AS FOLLOWS: ZONE A1V-12.5'; ZONE A2, B2, C2-11.1'; ZONE A3 -10.1' ABOVE MEAN SEA LEVEL.
2. FOR PROFILE 1 SEE PLATE 8.
3. PREPARED FOR FEDERAL INSURANCE ADMINISTRATION, BY THE DEPARTMENT OF THE ARMY, CORPS OF ENGINEERS.

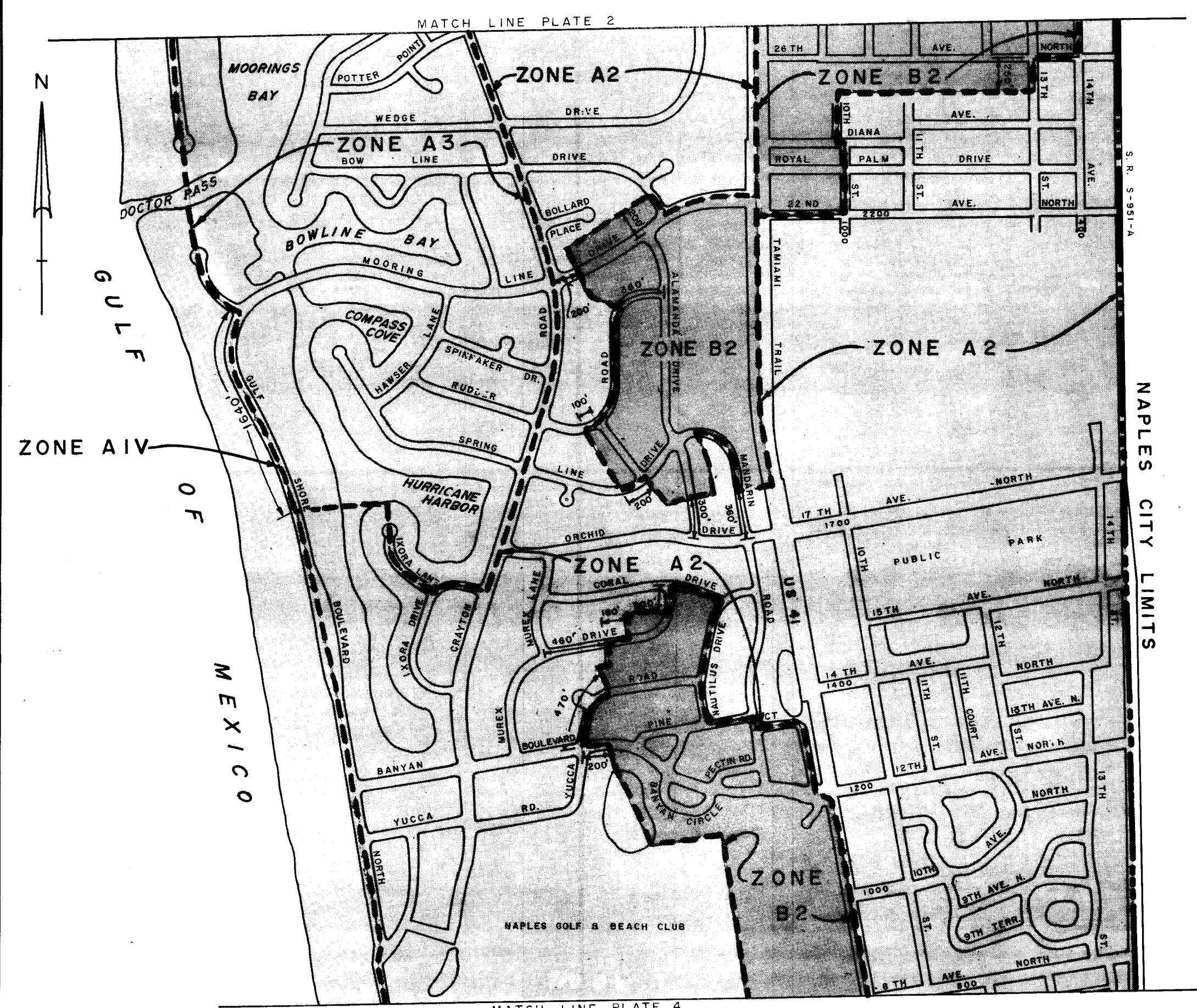


MATCH LINE PLATE 3





FLOOD INSURANCE STUDY  
NAPLES, FLORIDA

FLOOD INSURANCE  
STUDY MAP

DEPARTMENT OF THE ARMY  
JACKSONVILLE DISTRICT, CORPS OF ENGINEERS  
JACKSONVILLE, FLORIDA  
MAY 1971



**LEGEND**

-  ZONE "A"
-  ZONE "B"
-  BLOCK NUMBERS
-  CITY AND STUDY AREA LIMITS

**NOTES:**

1. BASE FLOOD IS 100 YEAR FLOOD WHICH VARIES AS FOLLOWS: ZONE A1V-12.5'; ZONE A2, B2 - 11.1'; ZONE A3 - 10.1' ABOVE MEAN SEA LEVEL.
2. PREPARED FOR FEDERAL INSURANCE ADMINISTRATION, BY THE DEPARTMENT OF THE ARMY, CORPS OF ENGINEERS.






**SCALE IN FEET**



**FLOOD INSURANCE STUDY**  
**NAPLES, FLORIDA**  
  
**FLOOD INSURANCE**  
**STUDY MAP**  
  
**DEPARTMENT OF THE ARMY**  
 JACKSONVILLE DISTRICT, CORPS OF ENGINEERS  
 JACKSONVILLE, FLORIDA  
 MAY 1971

MATCH LINE PLATE 3

**LEGEND**

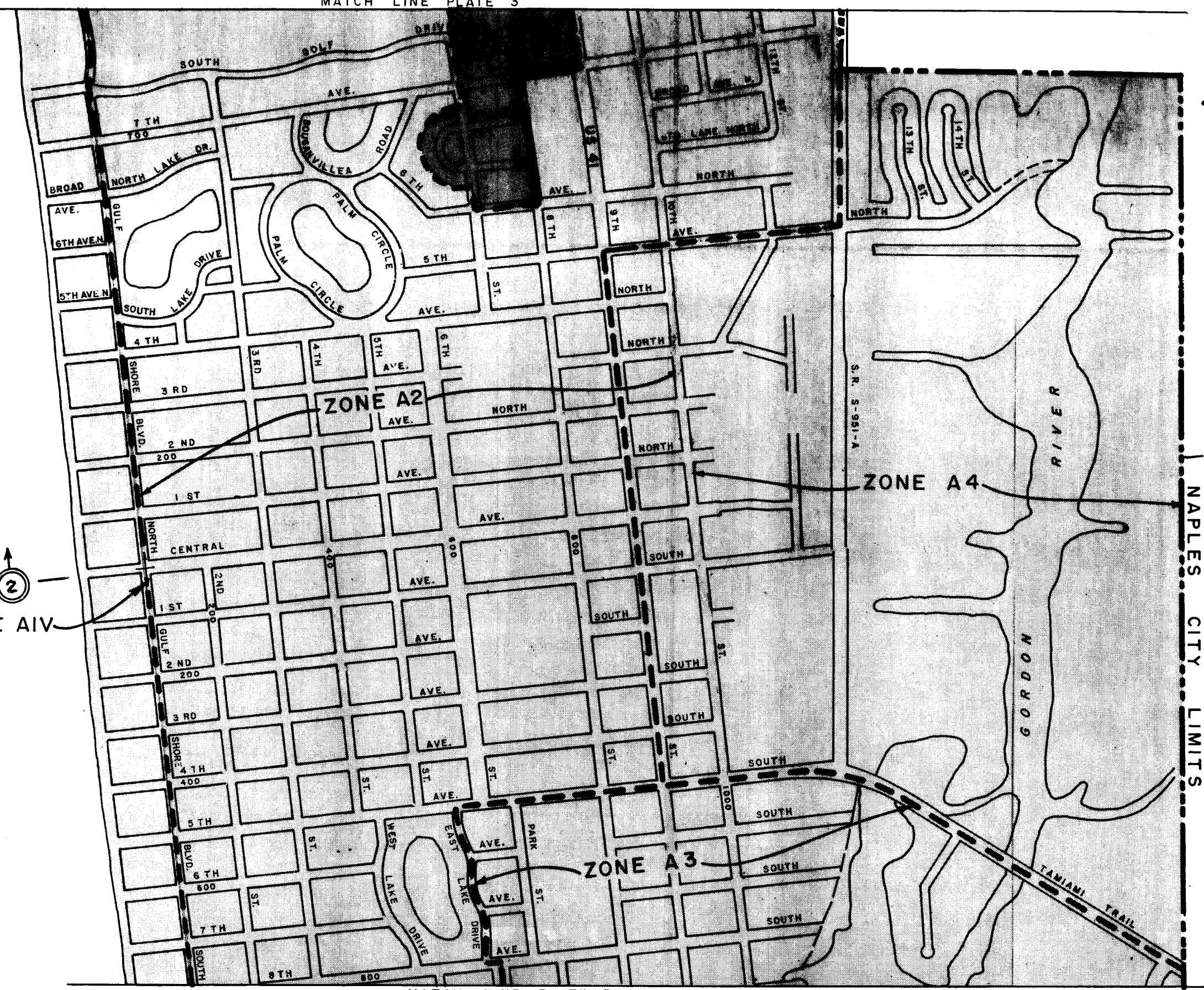
-  ZONE "A"
-  ZONE "B"
-  BLOCK NUMBERS
-  CITY AND STUDY AREA LIMITS
-  PROFILE

**NOTES:**

1. BASE FLOOD IS 100 YEAR FLOOD WHICH VARIES AS FOLLOWS: ZONE A1V-12.5'; ZONE A2, B2-11.1'; ZONE A3-10.1'; ZONE A4-8.0' ABOVE MEAN SEA LEVEL.
2. FOR PROFILE 2 SEE PLATE 8.
3. PREPARED FOR FEDERAL INSURANCE ADMINISTRATION, BY THE DEPARTMENT OF THE ARMY, CORPS OF ENGINEERS.



GULF OF MEXICO



MATCH LINE PLATE 5





FLOOD INSURANCE STUDY  
NAPLES, FLORIDA

FLOOD INSURANCE  
STUDY MAP

DEPARTMENT OF THE ARMY  
JACKSONVILLE DISTRICT, CORPS OF ENGINEERS  
JACKSONVILLE, FLORIDA  
MAY 1971

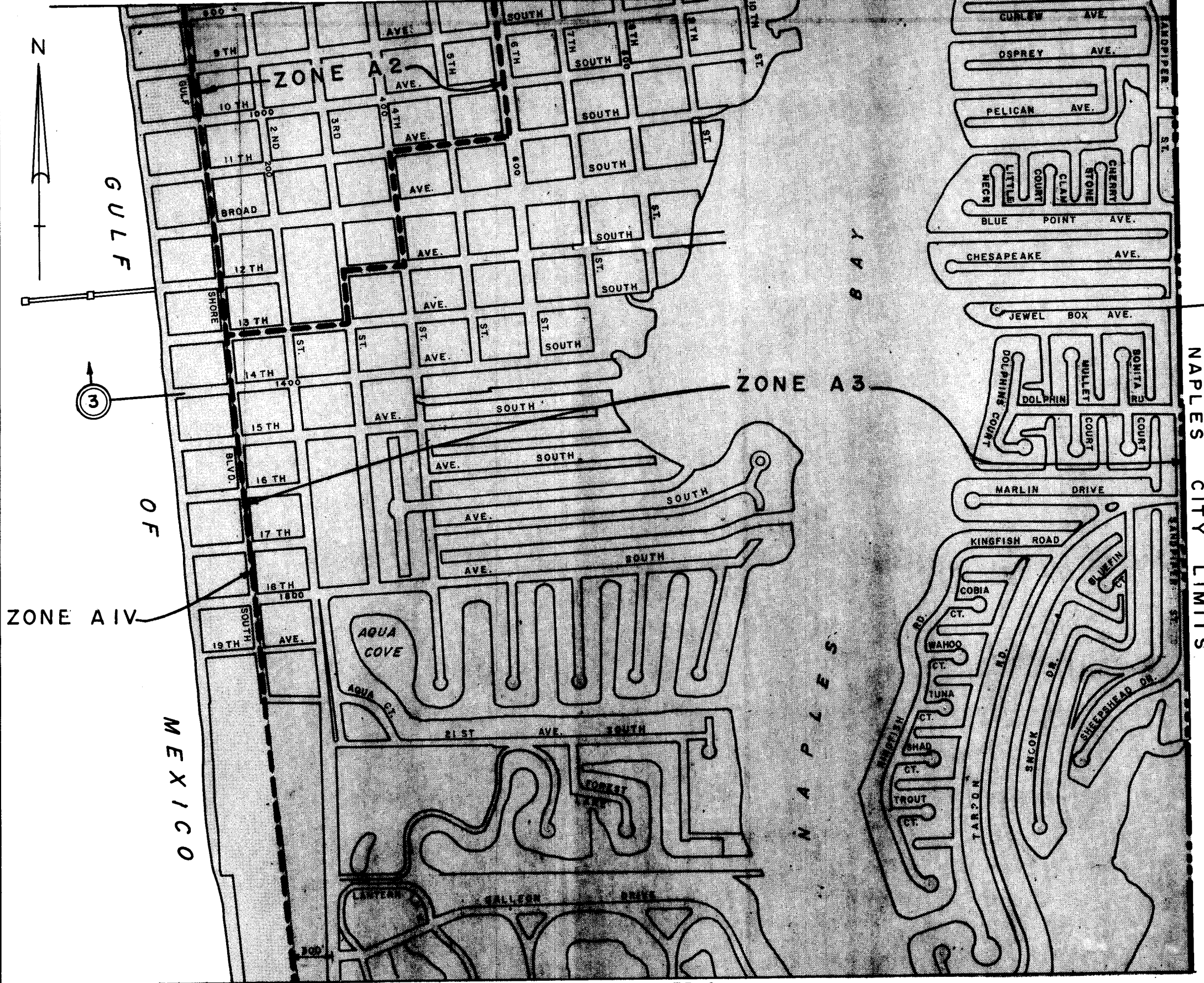
MATCH LINE PLATE 4

LEGEND

-  ZONE "A"
-  BLOCK NUMBERS
-  CITY AND STUDY AREA LIMITS
-  PROFILE

NOTES:

1. BASE FLOOD IS 100 YEAR FLOOD WHICH VARIES AS FOLLOWS: ZONE A1V-12.5'; ZONE A2-11.1'; ZONE A3-10.1' ABOVE MEAN SEA LEVEL.
2. FOR PROFILE 3 SEE PLATE 8.
3. PREPARED FOR FEDERAL INSURANCE ADMINISTRATION, BY THE DEPARTMENT OF THE ARMY, CORPS OF ENGINEERS.



MATCH LINE PLATE 6

FLOOD INSURANCE STUDY  
NAPLES, FLORIDA

FLOOD INSURANCE  
STUDY MAP

DEPARTMENT OF THE ARMY  
JACKSONVILLE DISTRICT, CORPS OF ENGINEERS  
JACKSONVILLE, FLORIDA  
MAY 1971

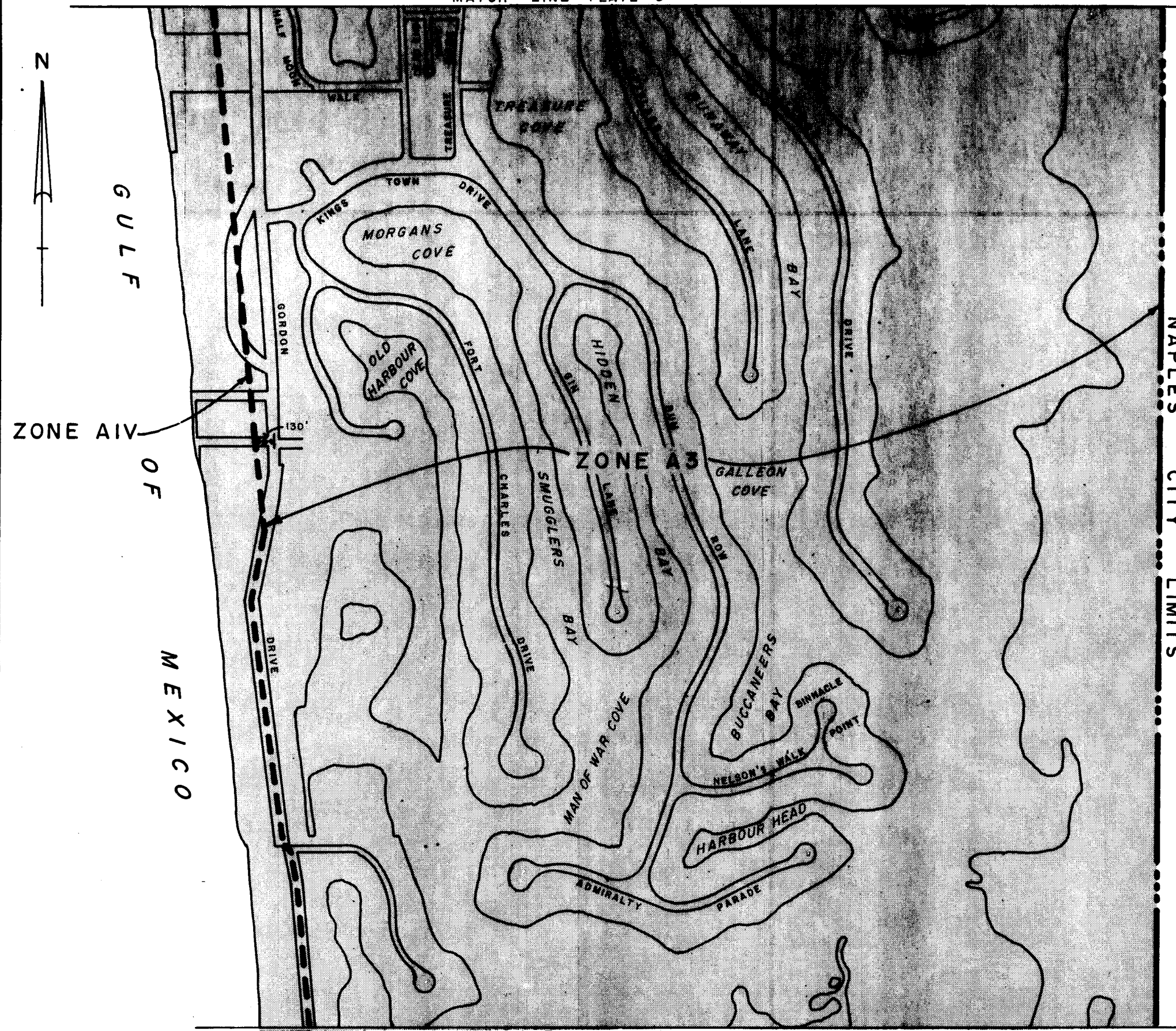
LEGEND



CITY AND STUDY AREA LIMITS

NOTES:

- 1. BASE FLOOD IS 100 YEAR FLOOD WHICH VARIES AS FOLLOWS: ZONE AIV-12.5'; ZONE A3-10.1' ABOVE MEAN SEA LEVEL.
- 2. PREPARED FOR FEDERAL INSURANCE ADMINISTRATION, BY THE DEPARTMENT OF THE ARMY, CORPS OF ENGINEERS.





FLOOD INSURANCE STUDY  
 NAPLES, FLORIDA

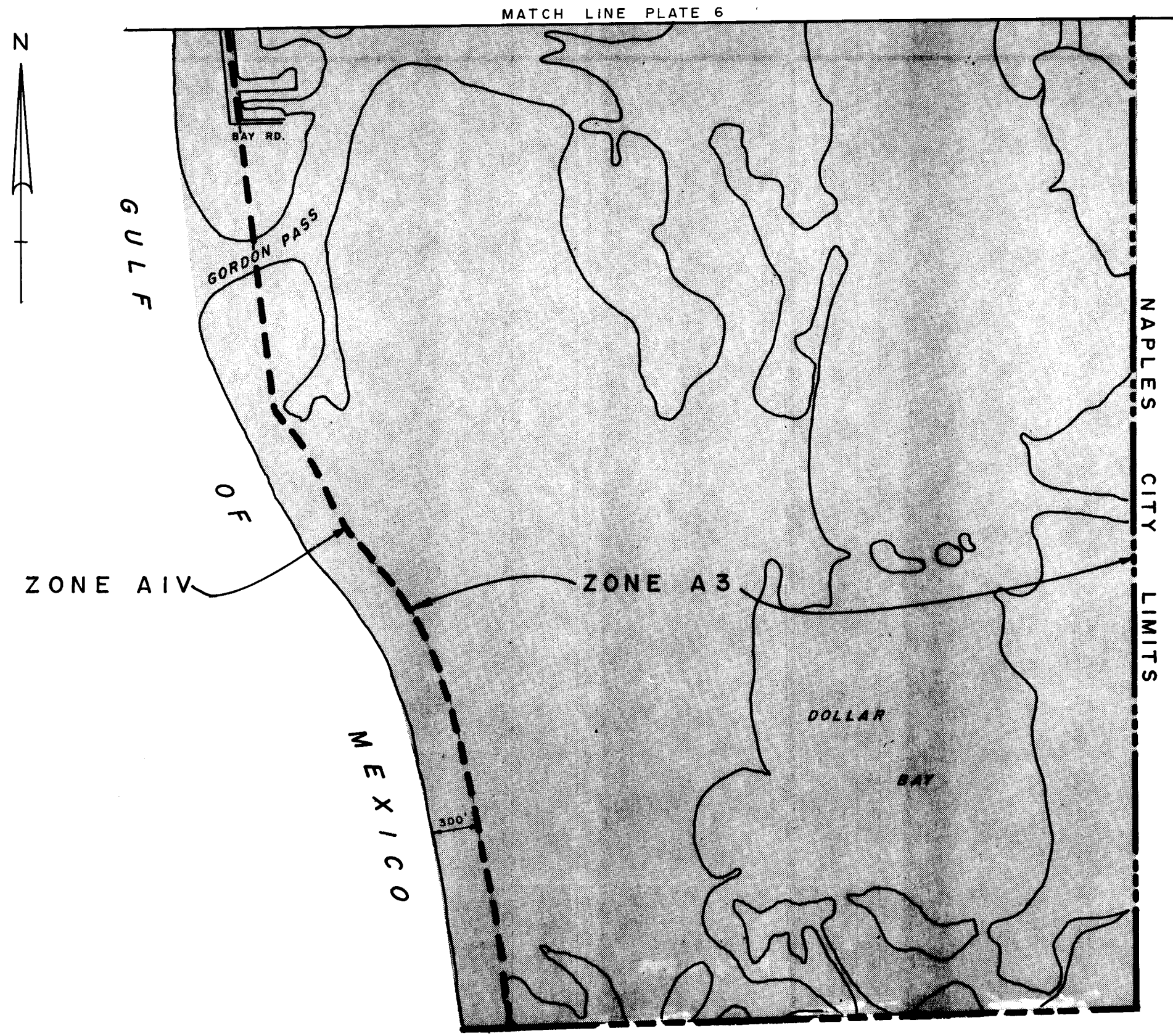
FLOOD INSURANCE  
 STUDY MAP

DEPARTMENT OF THE ARMY  
 JACKSONVILLE DISTRICT, CORPS OF ENGINEERS  
 JACKSONVILLE, FLORIDA  
 MAY 1971

**LEGEND**

-  ZONE "A"
-  CITY AND STUDY AREA LIMITS

- NOTES:**
1. BASE FLOOD IS 100 YEAR FLOOD WHICH VARIES AS FOLLOWS; ZONE AIV-12.5'; ZONE A3-10.1' ABOVE MEAN SEA LEVEL.
  2. PREPARED FOR FEDERAL INSURANCE ADMINISTRATION, BY THE DEPARTMENT OF THE ARMY, CORPS OF ENGINEERS.



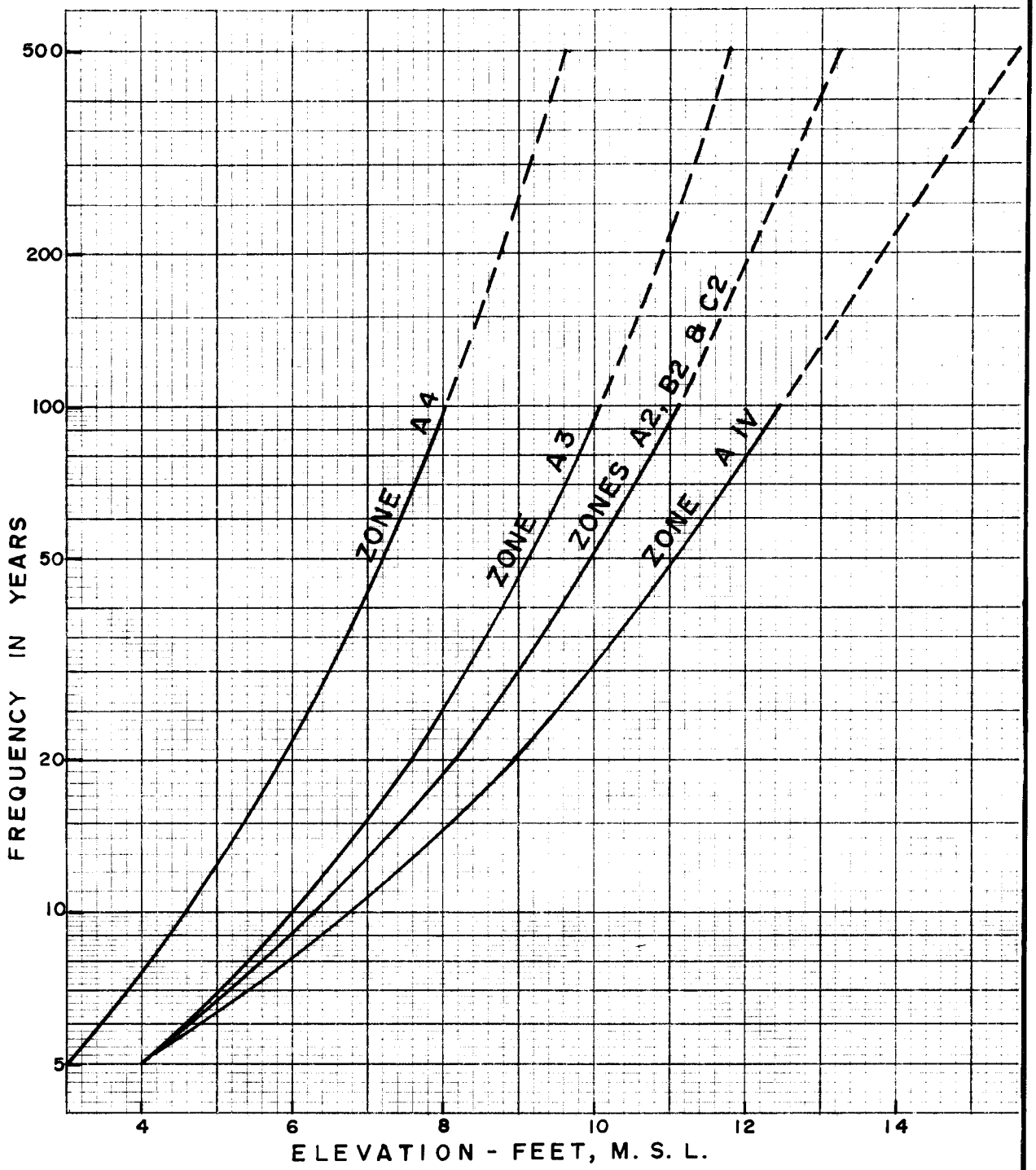
FLOOD INSURANCE STUDY  
NAPLES, FLORIDA

FLOOD INSURANCE  
STUDY MAP

DEPARTMENT OF THE ARMY  
JACKSONVILLE DISTRICT, CORPS OF ENGINEERS  
JACKSONVILLE, FLORIDA  
MAY 1971







FLOOD INSURANCE STUDY  
 NAPLES, FLORIDA

ELEVATION-FREQUENCY CURVES  
 ZONES A IV-A4

DEPARTMENT OF THE ARMY  
 JACKSONVILLE DISTRICT, CORPS OF ENGINEERS  
 JACKSONVILLE, FLORIDA  
 APRIL 1971