



WEEKLY SUMMARY REPORT – CONTRACT WEEK 28

21-036 EAST NAPLES BAY

DREDGING AND ROCK REMOVAL PROJECT



Date: 4/1/2024 to 4/5/2024			
Inspectors: Mackenzie Hudson	Stantec PIN: 2028113191		Accidents <input type="checkbox"/> Yes <input checked="" type="checkbox"/> No
Days of Week: Monday to Friday	Contract Days: 190 to 194	Total Days: 194	Accident Report #: N/A
Canal(s) Worked In: A-A		Stations Worked Between: 13+00 to 14+00	

General

Remarks

#1 – Prime Contractor – Quality Enterprises:

Monday 4-1-2024:

- Turbidity curtain noted in place at station 6+00 in Canal A-A at 8:00am.
- Canal grinding in progress today in Canal A-A starting, approximately, at station 13+00. No sediment removal, only grinding.
- Contractor grinded rock from 8:00am to 5:00pm. Contractor dropped turbidity curtain and opened the canal at 5:05pm.
- Contractor has a barge, an excavator, one hopper, and a push boat staged overnight at station 12+00 in Canal A-A and a support boat staged at station 4+00 in Canal Main B1 while working on this canal. Contractor also has one hopper staged in Canal CC-CC between stations 1+00 and 2+00. In addition, the contractor has a long reach excavator, Conex box, a fuel cube, and a water tank on trailer staged on the property located at 1300 Curlew Avenue, Naples, FL 34102. A GPS base station is also set up at this location during project work hours today.

Tuesday 4-2-2024:

- Turbidity curtain noted in place at station 6+00 in Canal A-A at 8:00am.
- Canal grinding in progress today in Canal A-A starting, approximately, at station 13+25. No sediment removal, only grinding.
- Contractor grinded rock from 8:00am to 9:45pm. Contractor stopped grinding to take fuel cube to staging area at 1300 Curlew Avenue to be refilled. Contractor resumed grinding at 11:30am until 5:00pm. Contractor dropped turbidity curtain and opened the canal at 5:05pm.
- Contractor has a barge, an excavator, and a push boat staged overnight at station 12+00 in Canal A-A and a support boat staged at station 6+00 in Canal A-A while working on this canal. Contractor also has two hoppers staged in Canal CC-CC between stations 1+00 and 2+00. In addition, the contractor has a long reach excavator, Conex box, two (2) fuel cubes, and a water tank on trailer staged on the property located at 1300 Curlew Avenue, Naples, FL 34102. A GPS base station is also set up at this location during project work hours today.

Wednesday 4-3-2024:

- Canal grinding in progress today in Canal A-A starting, approximately, at station 14+00. No sediment removal, only grinding.



WEEKLY SUMMARY REPORT – CONTRACT WEEK 28

21-036 EAST NAPLES BAY

DREDGING AND ROCK REMOVAL PROJECT



- Contractor grinded rock from 8:30am to 5:00pm. Contractor dropped turbidity curtain and opened the canal at 5:05pm.
- Contractor has a barge, an excavator, and a push boat staged overnight at station 12+00 in Canal A-A and a support boat staged at station 6+00 in Canal A-A while working on this canal. Contractor also has two hoppers staged in Canal CC-CC between stations 1+00 and 2+00. In addition, the contractor has a long reach excavator, Conex box, two (2) fuel cubes, and a water tank on trailer staged on the property located at 1300 Curlew Avenue, Naples, FL 34102. A GPS base station is also set up at this location during project work hours today.

Thursday 4-4-2024:

- Contractor waited at staging area at 1300 Curlew Avenue for a fuel delivery from Port Consolidated. Fuel was delivered at 10:10am.
- Turbidity curtain noted in place at station 6+00 in Canal A-A at 11:55am.
- Canal grinding in progress today in Canal A-A starting, approximately, at station 14+00. No sediment removal, only grinding.
- Contractor grinded rock from 11:45am to 5:00pm. Contractor dropped turbidity curtain and opened the canal at 5:05pm.
- Contractor has a barge, an excavator, a hopper, a fuel cube, and a push boat staged overnight at station 12+00 in Canal A-A and a support boat staged at station 6+00 in Canal A-A while working on this canal. Contractor also has a hopper staged in Canal CC-CC between stations 1+00 and 2+00. In addition, the contractor has a long reach excavator, Conex box, a fuel cube, and a water tank on trailer staged on the property located at 1300 Curlew Avenue, Naples, FL 34102. A GPS base station is also set up at this location during project work hours today.

Friday 4-5-2024:

- Turbidity curtain noted in place at station 6+00 in Canal A-A at 8:00am.
- Canal grinding in progress today in Canal A-A starting, approximately, at station 14+00. No sediment removal, only grinding.
- Contractor grinded rock from 8:00am to 1:30pm. Contractor dropped turbidity curtain and opened the canal at 1:35pm.
- Contractor washed down equipment with water tank on trailer.
- Contractor has a barge, an excavator, a hopper, a fuel cube, support boat, and a push boat staged overnight at station 4+00 in Canal Main B1 while working on this canal. Contractor also has a hopper staged in Canal CC-CC between stations 1+00 and 2+00. In addition, the contractor has a long reach excavator, Conex box, a fuel cube, and a water tank on trailer staged on the property located at 1300 Curlew Avenue, Naples, FL 34102. A GPS base station is also set up at this location during project work hours today.

Note: Daily reports for the week attached.



DAILY REPORT OF CONSTRUCTION
 21-036 EAST NAPLES BAY
 DREDGING AND ROCK REMOVAL PROJECT



Date: 4/1/2024			
Inspector: Mackenzie Hudson	Stantec PIN: 2028113191		Accidents <input type="checkbox"/> Yes <input checked="" type="checkbox"/> No
Day of Week: Monday	Contract Day: 190	Week: 28	Accident Report #: N/A
High Temp (°F): 83 °F	AM Conditions: Sunny	PM Conditions: Sunny	High Tide: 5:14 PM – 2.5'
Low Temp (°F): 63 °F	Wind: 9 to 11 mph	Wind: 11 to 12 mph	Low Tide: 10:33 AM – 1.5'
Canal Worked In: A-A	Stations Worked Between:	13+00	

General

#1 – Prime Contractor – Quality Enterprises:

- Turbidity curtain noted in place at station 6+00 in Canal A-A at 8:00am.
- Canal grinding in progress today in Canal A-A starting, approximately, at station 13+00. No sediment removal, only grinding.
- Contractor grinded rock from 8:00am to 5:00pm. Contractor dropped turbidity curtain and opened the canal at 5:05pm.
- Contractor has a barge, an excavator, one hopper, and a push boat staged overnight at station 12+00 in Canal A-A and a support boat staged at station 4+00 in Canal Main B1 while working on this canal. Contractor also has one hopper staged in Canal CC-CC between stations 1+00 and 2+00. In addition, the contractor has a long reach excavator, Conex box, a fuel cube, and a water tank on trailer staged on the property located at 1300 Curlew Avenue, Naples, FL 34102. A GPS base station is also set up at this location during project work hours today.

Contractor(s) and Personnel										
#	Name	Type	#	Hrs.	Type	#	Hrs.	Type	#	Hrs.
1	Prime: Quality Enterprises	PM	0	0	Field Supervisor	0	0	Foreman	0	0
		Skilled Laborer	2	10	Unskilled Laborer	1	10	Safety Director	0	0

Equipment					
Cont/ Sub #	Equipment ID	Description	# Pieces	# Used	Total Hours Used
1	N/A	Barge	1	1	9
1	CAT 323	Excavator - Barge	1	1	9
1	CAT 326	Excavator – Long Reach	1	0	0
1	FL6223TB	Push Boat	1	1	9
1	FL2474PP	Support Boat	1	1	3
1	N/A	Hopper	2	0	0

Visitors			
Name	Company	Hours at Job Site	
		From:	To:

Inspector Name and Position	Hours at Job Site/Office		Total Hours
Mackenzie Hudson, EIT – CEI	From: 8:00 AM	To: 5:00 PM	8.0 hours



☉ 240°SW (T) ☉ 26°7'19"N, 81°47'6"W ±9ft ▲ 12ft



01 Apr 2024, 08:05:19

323 excavator grinding rock at station 13+00 in Canal A-A.




☀ 293°NW (T) ● 26°7'24"N, 81°47'3"W ±9ft ▲ 19ft



01 Apr 2024, 08:09:00

323 excavator grinding rock at station 13+00 in Canal A-A.



☉ 291°W (T) ● 26°7'24"N, 81°47'2"W ±13ft ▲ 21ft



01 Apr 2024, 09:07:07

323 excavator grinding rock at station 13+00 in Canal A-A.



☀ 298°NW (T) ● 26°7'24"N, 81°47'3"W ±13ft ▲ 10ft



323 excavator grinding rock at station 13+00 in Canal A-A.



☀ 299°NW (T) ● 26°7'24"N, 81°47'3"W ±9ft ▲ 19ft



323 excavator grinding rock at station 13+00 in Canal A-A.



☀ 301°NW (T) ● 26°7'24"N, 81°47'2"W ±13ft ▲ 17ft



01 Apr 2024, 14:02:03


323 excavator grinding rock at station 13+00 in Canal A-A.



☉ 301°NW (T) ● 26°7'24"N, 81°47'3"W ±9ft ▲ 13ft



323 excavator grinding rock at station 13+00 in Canal A-A.




☉ 292°W (T) ● 26°7'24"N, 81°47'3"W ±9ft ▲ 13ft



01 Apr 2024, 16:31:46

323 excavator grinding rock at station 13+00 in Canal A-A.



☉ 286°W (T) ● 26°7'24"N, 81°47'3"W ±13ft ▲ 10ft



01 Apr 2024, 17:12:14

Equipment staged at station 12+00 in Canal A-A.



DAILY REPORT OF CONSTRUCTION
 21-036 EAST NAPLES BAY
 DREDGING AND ROCK REMOVAL PROJECT



Date: 4/2/2024			
Inspector: Mackenzie Hudson	Stantec PIN: 2028113191		Accidents <input type="checkbox"/> Yes <input checked="" type="checkbox"/> No
Day of Week: Tuesday	Contract Day: 191	Week: 28	Accident Report #: N/A
High Temp (°F): 85 °F	AM Conditions: Sunny	PM Conditions: Sunny	High Tide: 12:47 PM – 1.8'
Low Temp (°F): 68 °F	Wind: 10 to 14 mph	Wind: 13 to 16 mph	Low Tide: 2:13 PM – 1.7'
Canal Worked In: A-A	Stations Worked Between:	13+25 to 13+40	

General

#1 – Prime Contractor – Quality Enterprises:

- Turbidity curtain noted in place at station 6+00 in Canal A-A at 8:00am.
- Canal grinding in progress today in Canal A-A starting, approximately, at station 13+25. No sediment removal, only grinding.
- Contractor grinded rock from 8:00am to 9:45pm. Contractor stopped grinding to take fuel cube to staging area at 1300 Curlew Avenue to be refilled. Contractor resumed grinding at 11:30am until 5:00pm. Contractor dropped turbidity curtain and opened the canal at 5:05pm.
- Contractor has a barge, an excavator, and a push boat staged overnight at station 12+00 in Canal A-A and a support boat staged at station 6+00 in Canal A-A while working on this canal. Contractor also has two hoppers staged in Canal CC-CC between stations 1+00 and 2+00. In addition, the contractor has a long reach excavator, Conex box, two (2) fuel cubes, and a water tank on trailer staged on the property located at 1300 Curlew Avenue, Naples, FL 34102. A GPS base station is also set up at this location during project work hours today.

Contractor(s) and Personnel										
#	Name	Type	#	Hrs.	Type	#	Hrs.	Type	#	Hrs.
1	Prime: Quality Enterprises	PM	0	0	Field Supervisor	0	0	Foreman	0	0
		Skilled Laborer	2	10	Unskilled Laborer	1	10	Safety Director	0	0

Equipment					
Cont/ Sub #	Equipment ID	Description	# Pieces	# Used	Total Hours Used
1	N/A	Barge	1	1	8
1	CAT 323	Excavator - Barge	1	1	8
1	CAT 326	Excavator – Long Reach	1	0	0
1	FL6223TB	Push Boat	1	1	8
1	FL2474PP	Support Boat	1	1	3
1	N/A	Hopper	2	0	0

Visitors			
Name	Company	Hours at Job Site	
		From:	To:

Inspector Name and Position	Hours at Job Site/Office		Total Hours
Mackenzie Hudson, EIT – CEI	From: 8:00 AM	To: 5:00 PM	8.0 hours




☀ 322°NW (T) ☉ 26°7'24"N, 81°47'3"W ±13ft ▲ 13ft



02 Apr 2024, 08:08:17

323 excavator grinding rock at station 13+25 in Canal A-A.

S 180 SW 210 240 W 270 300
☉ 235°SW (T) ☉ 26°7'19"N, 81°47'6"W ±16ft ▲ 4ft



02 Apr 2024, 08:11:45

Turbidity curtain in place at station 6+00 in Canal A-A.



☉ 314°NW (T) ☉ 26°7'24"N, 81°47'3"W ±9ft ▲ 11ft



02 Apr 2024, 09:18:19

323 excavator grinding rock at station 13+25 in Canal A-A.



☉ 268°W (T) ● 26°7'24"N, 81°47'3"W ±13ft ▲ 23ft



02 Apr 2024, 09:46:09

Contractor taking hopper and fuel cube to staging area.

SE 150 S 180 SW 210 W 240 270
☀ 201°S (T) ☉ 26°8'14"N, 81°47'16"W ±9ft ▲ 6ft



02 Apr 2024, 10:51:23

Contractor dropping off hopper and fuel cube at staging area.



☀ 327°NW (T) ● 26°7'24"N, 81°47'3"W ±9ft ▲ 2ft



02 Apr 2024, 11:32:32

323 excavator grinding rock at station 13+25 in Canal A-A.



☉ 316°NW (T) ☉ 26°7'24"N, 81°47'2"W ±9ft ▲ 6ft



02 Apr 2024, 12:01:57

323 excavator grinding rock at station 13+25 in Canal A-A.

W NW N
240 270 300 330 0
☀ 305°NW (T) ☉ 26°7'24"N, 81°47'3"W ±9ft ▲ 12ft



02 Apr 2024, 13:15:03

323 excavator grinding rock at station 13+25 in Canal A-A.




☀ 330°NW (T) ● 26°7'24"N, 81°47'2"W ±13ft ▲ 10ft



02 Apr 2024, 14:21:45

323 excavator grinding rock at station 13+40 in Canal A-A.



☀ 338°N (T) ☉ 26°7'24"N, 81°47'3"W ±32ft ▲ 75ft



323 excavator grinding rock at station 13+40 in Canal A-A.



☀ 351°N (T) ☉ 26°7'24"N, 81°47'2"W ±13ft ▲ -3ft



02 Apr 2024, 16:32:07

323 excavator grinding rock at station 13+40 in Canal A-A.



DAILY REPORT OF CONSTRUCTION
 21-036 EAST NAPLES BAY
 DREDGING AND ROCK REMOVAL PROJECT



Date: 4/3/2024			
Inspector: Mackenzie Hudson	Stantec PIN: 2028113191		Accidents <input type="checkbox"/> Yes <input checked="" type="checkbox"/> No
Day of Week: Wednesday	Contract Day: 192	Week: 28	Accident Report #: N/A
High Temp (°F): 83 °F	AM Conditions: Sunny	PM Conditions: Cloudy	High Tide: 11:20 AM – 2.0'
Low Temp (°F): 72 °F	Wind: 17 to 21 mph	Wind: 22 mph	Low Tide: 3:48 PM – 1.5'
Canal Worked In: A-A	Stations Worked Between:	14+00	

General

#1 – Prime Contractor – Quality Enterprises:

- Canal grinding in progress today in Canal A-A starting, approximately, at station 14+00. No sediment removal, only grinding.
- Contractor grinded rock from 8:30am to 5:00pm. Contractor dropped turbidity curtain and opened the canal at 5:05pm.
- Contractor has a barge, an excavator, and a push boat staged overnight at station 12+00 in Canal A-A and a support boat staged at station 6+00 in Canal A-A while working on this canal. Contractor also has two hoppers staged in Canal CC-CC between stations 1+00 and 2+00. In addition, the contractor has a long reach excavator, Conex box, two (2) fuel cubes, and a water tank on trailer staged on the property located at 1300 Curlew Avenue, Naples, FL 34102. A GPS base station is also set up at this location during project work hours today.

Contractor(s) and Personnel										
#	Name	Type	#	Hrs.	Type	#	Hrs.	Type	#	Hrs.
1	Prime: Quality Enterprises	PM	0	0	Field Supervisor	0	0	Foreman	0	0
		Skilled Laborer	2	10	Unskilled Laborer	0	0	Safety Director	0	0

Equipment					
Cont/ Sub #	Equipment ID	Description	# Pieces	# Used	Total Hours Used
1	N/A	Barge	1	1	8
1	CAT 323	Excavator - Barge	1	1	8
1	CAT 326	Excavator – Long Reach	1	0	0
1	FL6223TB	Push Boat	1	1	8
1	FL2474PP	Support Boat	1	1	3
1	N/A	Hopper	2	0	0

Visitors			
Name	Company	Hours at Job Site	
		From:	To:

Inspector Name and Position	Hours at Job Site/Office		Total Hours
Mackenzie Hudson, EIT – CEI	From: 8:00 AM	To: 5:00 PM	8.0 hours




☀ 22°NE (T) ● 26°7'24"N, 81°47'2"W ±9ft ▲ 29ft



03 Apr 2024, 08:34:45

323 excavator grinding rock at station 14+00 in Canal A-A.



☀ 22°NE (T) ☉ 26°7'24"N, 81°47'2"W ±9ft ▲ 7ft



03 Apr 2024, 09:32:12

323 excavator grinding rock at station 14+00 in Canal A-A.



☀ 16°N (T) ● 26°7'24"N, 81°47'2"W ±9ft ▲ 12ft



323 excavator grinding rock at station 14+00 in Canal A-A.



☀ 19°N (T) ☉ 26°7'24"N, 81°47'2"W ±9ft ▲ 15ft



03 Apr 2024, 11:39:02

323 excavator grinding rock at station 14+00 in Canal A-A.



☀ 21°N (T) ☉ 26°7'24"N, 81°47'2"W ±9ft ▲ 9ft



03 Apr 2024, 12:38:04

323 excavator grinding rock at station 14+00 in Canal A-A.



☀ 16°N (T) ☉ 26°7'24"N, 81°47'2"W ±13ft ▲ 18ft



323 excavator grinding rock at station 14+00 in Canal A-A.



☀ 19°N (T) ☉ 26°7'24"N, 81°47'2"W ±9ft ▲ 13ft



03 Apr 2024, 14:33:36

323 excavator grinding rock at station 14+00 in Canal A-A.




☀ 19°N (T) ☉ 26°7'24"N, 81°47'2"W ±9ft ▲ 17ft



03 Apr 2024, 15:30:55

323 excavator grinding rock at station 14+00 in Canal A-A.



☀ 23°NE (T) ☉ 26°7'24"N, 81°47'2"W ±13ft ▲ 15ft



03 Apr 2024, 16:31:07

323 excavator grinding rock at station 14+00 in Canal A-A.



DAILY REPORT OF CONSTRUCTION
 21-036 EAST NAPLES BAY
 DREDGING AND ROCK REMOVAL PROJECT



Date: 4/4/2024			
Inspector: Mackenzie Hudson	Stantec PIN: 2028113191		Accidents <input type="checkbox"/> Yes <input checked="" type="checkbox"/> No
Day of Week: Thursday	Contract Day: 193	Week: 28	Accident Report #: N/A
High Temp (°F): 78 °F	AM Conditions: Cloudy	PM Conditions: Sunny	High Tide: 11:41 AM – 2.1'
Low Temp (°F): 68 °F	Wind: 13 to 16 mph	Wind: 16 to 18 mph	Low Tide: 4:50 PM – 1.2'
Canal Worked In: A-A	Stations Worked Between:	14+00	

General

#1 – Prime Contractor – Quality Enterprises:

- Contractor waited at staging area at 1300 Curlew Avenue for a fuel delivery from Port Consolidated. Fuel was delivered at 10:10am.
- Turbidity curtain noted in place at station 6+00 in Canal A-A at 11:55am.
- Canal grinding in progress today in Canal A-A starting, approximately, at station 14+00. No sediment removal, only grinding.
- Contractor grinded rock from 11:45am to 5:00pm. Contractor dropped turbidity curtain and opened the canal at 5:05pm.
- Contractor has a barge, an excavator, a hopper, a fuel cube, and a push boat staged overnight at station 12+00 in Canal A-A and a support boat staged at station 6+00 in Canal A-A while working on this canal. Contractor also has a hopper staged in Canal CC-CC between stations 1+00 and 2+00. In addition, the contractor has a long reach excavator, Conex box, a fuel cube, and a water tank on trailer staged on the property located at 1300 Curlew Avenue, Naples, FL 34102. A GPS base station is also set up at this location during project work hours today.

Contractor(s) and Personnel										
#	Name	Type	#	Hrs.	Type	#	Hrs.	Type	#	Hrs.
1	Prime: Quality Enterprises	PM	0	0	Field Supervisor	0	0	Foreman	0	0
		Skilled Laborer	2	10	Unskilled Laborer	1	10	Safety Director	0	0

Equipment					
Cont/ Sub #	Equipment ID	Description	# Pieces	# Used	Total Hours Used
1	N/A	Barge	1	1	5
1	CAT 323	Excavator - Barge	1	1	5
1	CAT 326	Excavator – Long Reach	1	1	1
1	FL6223TB	Push Boat	1	1	5
1	FL2474PP	Support Boat	1	1	3
1	N/A	Hopper	2	1	1

Visitors			
Name	Company	Hours at Job Site	
		From:	To:

Inspector Name and Position	Hours at Job Site/Office		Total Hours
Mackenzie Hudson, EIT – CEI	From: 8:00 AM	To: 5:00 PM	8.0 hours



☉ 319°NW (T) ☉ 26°8'13"N, 81°47'16"W ±9ft ▲ 8ft



04 Apr 2024, 10:12:35

Port Consolidated delivering fuel to refill fuel cubes.

E 90 SE 120 150 180 S 210 SW

☀ 156°SE (T) ☉ 26°8'14"N, 81°47'16"W ±13ft ▲ 12ft



Long reach excavator loading fuel cube into hopper.

S 180 SW 210 240 W 270 300
☀ 236°SW (T) ● 26°8'13"N, 81°47'16"W ±9ft ▲ 26ft



Push boat taking hopper and fuel cube to Canal A-A.

SW 240 W 270 NW 330 N 0

☀ 292°W (T) ☉ 26°7'24"N, 81°47'3"W ±26ft ▲ 25ft



04 Apr 2024, 11:29:30

Contractor refueling 323 excavator.



☉ 21°N (T) ☉ 26°7'24"N, 81°47'2"W ±13ft ▲ 15ft



04 Apr 2024, 11:45:45

323 excavator grinding rock at station 14+00 in Canal A-A.



☀ 332°NW (T) ● 26°7'24"N, 81°47'2"W ±9ft ▲ 19ft



04 Apr 2024, 12:30:44

323 excavator grinding rock at station 14+00 in Canal A-A.



☀ 278°W (T) ☉ 26°7'24"N, 81°47'2"W ±9ft ▲ 8ft



323 excavator grinding rock at station 14+00 in Canal A-A.



☀ 24°NE (T) ● 26°7'24"N, 81°47'2"W ±9ft ▲ 8ft



04 Apr 2024, 14:28:34

323 excavator grinding rock at station 14+00 in Canal A-A.



☀ 23°NE (T) ● 26°7'24"N, 81°47'2"W ±9ft ▲ 3ft



323 excavator grinding rock at station 14+00 in Canal A-A.



☀ 17°N (T) ☉ 26°7'24"N, 81°47'2"W ±13ft ▲ 8ft



04 Apr 2024, 16:30:34

323 excavator grinding rock at station 14+00 in Canal A-A.



DAILY REPORT OF CONSTRUCTION
 21-036 EAST NAPLES BAY
 DREDGING AND ROCK REMOVAL PROJECT



Date: 4/5/2024			
Inspector: Mackenzie Hudson	Stantec PIN: 2028113191		Accidents <input type="checkbox"/> Yes <input checked="" type="checkbox"/> No
Day of Week: Friday	Contract Day: 194	Week: 28	Accident Report #: N/A
High Temp (°F): 83 °F	AM Conditions: Sunny	PM Conditions: Sunny	High Tide: 12:04 PM – 2.3'
Low Temp (°F): 72 °F	Wind: 9 to 10 mph	Wind: 12 to 14 mph	Low Tide: 5:43 PM – 0.8'
Canal Worked In: A-A	Stations Worked Between:	14+00	

General

#1 – Prime Contractor – Quality Enterprises:

- Turbidity curtain noted in place at station 6+00 in Canal A-A at 8:00am.
- Canal grinding in progress today in Canal A-A starting, approximately, at station 14+00. No sediment removal, only grinding.
- Contractor grinded rock from 8:00am to 1:30pm. Contractor dropped turbidity curtain and opened the canal at 1:35pm.
- Contractor washed down equipment with water tank on trailer.
- Contractor has a barge, an excavator, a hopper, a fuel cube, support boat, and a push boat staged overnight at station 4+00 in Canal Main B1 while working on this canal. Contractor also has a hopper staged in Canal CC-CC between stations 1+00 and 2+00. In addition, the contractor has a long reach excavator, Conex box, a fuel cube, and a water tank on trailer staged on the property located at 1300 Curlew Avenue, Naples, FL 34102. A GPS base station is also set up at this location during project work hours today.

Contractor(s) and Personnel										
#	Name	Type	#	Hrs.	Type	#	Hrs.	Type	#	Hrs.
1	Prime: Quality Enterprises	PM	0	0	Field Supervisor	0	0	Foreman	0	0
		Skilled Laborer	2	8	Unskilled Laborer	1	8	Safety Director	0	0

Equipment					
Cont/ Sub #	Equipment ID	Description	# Pieces	# Used	Total Hours Used
1	N/A	Barge	1	1	6
1	CAT 323	Excavator - Barge	1	1	6
1	CAT 326	Excavator – Long Reach	1	0	0
1	FL6223TB	Push Boat	1	1	6
1	FL2474PP	Support Boat	1	1	3
1	N/A	Hopper	2	0	0

Visitors			
Name	Company	Hours at Job Site	
		From:	To:

Inspector Name and Position	Hours at Job Site/Office		Total Hours
Mackenzie Hudson, EIT – CEI	From: 8:00 AM / 3:00 PM	To: 2:30 PM / 5:00 PM	8.0 hours



☀ 13°N (T) ☉ 26°7'24"N, 81°47'2"W ±13ft ▲ 14ft




05 Apr 2024, 07:59:09

323 excavator grinding rock at station 14+00 in Canal A-A.



☀ 288°W (T) ● 26°7'19"N, 81°47'6"W ±9ft ▲ 10ft



05 Apr 2024, 08:02:43

Turbidity curtain in place at station 6+00 in Canal A-A.



☀ 20°N (T) ● 26°7'25"N, 81°47'2"W ±9ft ▲ 51ft



323 excavator grinding rock at station 14+00 in Canal A-A.



☀ 17°N (T) ● 26°7'24"N, 81°47'2"W ±9ft ▲ 16ft



05 Apr 2024, 10:11:28

323 excavator grinding rock at station 14+00 in Canal A-A.



☀ 20°N (T) ☉ 26°7'24"N, 81°47'2"W ±9ft ▲ 10ft



05 Apr 2024, 11:05:08

323 excavator grinding rock at station 14+00 in Canal A-A.



☀ 18°N (T) ☉ 26°7'24"N, 81°47'2"W ±9ft ▲ 22ft



323 excavator grinding rock at station 14+00 in Canal A-A.



☀ 22°NE (T) ☉ 26°7'24"N, 81°47'2"W ±13ft ▲ 8ft



05 Apr 2024, 13:01:49

323 excavator grinding rock at station 14+00 in Canal A-A.

S 180 SW 210 W 270
● 225°SW (T) ● 26°7'19"N, 81°47'6"W ±13ft ▲ 18ft



05 Apr 2024, 13:34:03

323 excavator grinding rock at station 14+00 in Canal A-A.



☀ 163°S (T) ● 26°7'24"N, 81°46'57"W ±9ft ▲ 19ft



05 Apr 2024, 14:06:25

Equipment staged at station 4+00 in Canal Main B1.