



# WEEKLY SUMMARY REPORT – CONTRACT WEEK 19

21-036 EAST NAPLES BAY

## DREDGING AND ROCK REMOVAL PROJECT



Date: <b>1/29/2024 to 2/2/2024</b>			
Inspectors: <b>Mackenzie Hudson</b>	Stantec PIN: <b>2028113191</b>		Accidents <input type="checkbox"/> Yes <input checked="" type="checkbox"/> No
Days of Week: <b>Monday to Friday</b>	Contract Days: <b>127 to 131</b>	Total Days: <b>131</b>	Accident Report #: <b>N/A</b>
Canal(s) Worked In: <b>A-A</b>		Stations Worked Between: <b>8+50 to 12+50</b>	

### General

#### Remarks

##### #1 – Prime Contractor – Quality Enterprises:

###### Monday 1-29-2024:

- Turbidity curtain noted in place at station 6+00 in Canal A-A at 8:15am.
- Canal grinding in progress today in Canal A-A starting, approximately, at station 8+50 and moving to station 8+75 in the northeast direction. No sediment removal, only grinding.
- Contractor grinded rock from 8:10am to 12:30pm. Contractor stopped grinding and resumed at 1:15pm until 4:45pm. Contractor dropped turbidity curtain and opened the canal at 5:00pm.
- Contractor has a barge, an excavator, one hopper, a support boat, and a push boat staged overnight at station 6+00 in Canal A-A while working on this canal. Contractor also has one hopper staged in Canal CC-CC between stations 1+00 and 2+00. In addition, the contractor has a long reach excavator, Conex box, two (2) fuel cubes, and a water tank on trailer staged on the property located at 1300 Curlew Avenue, Naples, FL 34102. A GPS base station is also set up at this location during project work hours today.

###### Tuesday 1-30-2024:

- Turbidity curtain noted in place at station 6+00 in Canal A-A at 8:00am.
- Canal grinding in progress today in Canal A-A starting, approximately, at station 8+75 and moving to station 9+25 in the northeast direction. No sediment removal, only grinding.
- Contractor grinded rock from 8:00am to 12:00pm. Contractor stopped grinding and resumed at 1:00pm until 4:50pm. Contractor dropped turbidity curtain and opened the canal at 5:00pm.
- Contractor has a barge, an excavator, one hopper, a support boat, and a push boat staged overnight at station 6+00 in Canal A-A while working on this canal. Contractor also has one hopper staged in Canal CC-CC between stations 1+00 and 2+00. In addition, the contractor has a long reach excavator, Conex box, two (2) fuel cubes, and a water tank on trailer staged on the property located at 1300 Curlew Avenue, Naples, FL 34102. A GPS base station is also set up at this location during project work hours today.

###### Wednesday 1-31-2024:

- Turbidity curtain noted in place at station 6+00 in Canal A-A at 11:30am.
- Canal grinding in progress today in Canal A-A starting, approximately, at station 9+25 and moving to station 9+50 in the northeast direction. No sediment removal, only grinding.



# WEEKLY SUMMARY REPORT – CONTRACT WEEK 19

21-036 EAST NAPLES BAY

## DREDGING AND ROCK REMOVAL PROJECT



- Contractor grinded rock from 8:00am to 1:05pm. Contractor stopped grinding due to a malfunction with a hose on the 323 excavator. Contractor had a mechanic come out to site to fix the hose. Contractor dropped turbidity curtain and opened the canal at 4:10pm.
- Contractor has a barge, an excavator, one hopper, a support boat, a small fuel cube, and a push boat staged overnight at station 6+00 in Canal A-A while working on this canal. Contractor also has one hopper staged in Canal CC-CC between stations 1+00 and 2+00. In addition, the contractor has a long reach excavator, Conex box, a fuel cube, and a water tank on trailer staged on the property located at 1300 Curlew Avenue, Naples, FL 34102. A GPS base station is also set up at this location during project work hours today.

### Thursday 2-1-2024:

- Turbidity curtain noted in place at station 6+00 in Canal A-A at 10:00am.
- Canal grinding in progress today in Canal A-A starting, approximately, at station 9+75 and moving to station 12+50 in the northeast direction. No sediment removal, only grinding.
- Contractor grinded rock from 8:00am to 12:00pm. Contractor stopped grinding and resumed at 1:00pm until 4:30pm. Contractor dropped turbidity curtain and opened the canal at 4:45pm.
- Contractor has a barge, an excavator, one hopper, a support boat, a fuel cube, and a push boat staged overnight at station 6+00 in Canal A-A while working on this canal. Contractor also has one hopper staged in Canal CC-CC between stations 1+00 and 2+00. In addition, the contractor has a long reach excavator, Conex box, a fuel cube, and a water tank on trailer staged on the property located at 1300 Curlew Avenue, Naples, FL 34102. A GPS base station is also set up at this location during project work hours today.

### Friday 2-2-2024:

- Turbidity curtain noted in place at station 6+00 in Canal A-A at 8:30am.
- Canal grinding in progress today in Canal A-A starting, approximately, at station 10+00 and moving to station 11+00 in the northeast direction. No sediment removal, only grinding.
- Contractor grinded rock from 8:00am to 1:00pm. Contractor stopped grinding and resumed at 1:45pm until 4:45pm. Contractor dropped turbidity curtain and opened the canal at 5:00pm.
- Contractor has a barge, an excavator, one hopper, a support boat, a fuel cube, and a push boat staged overnight at station 6+00 in Canal A-A while working on this canal. Contractor also has one hopper staged in Canal CC-CC between stations 1+00 and 2+00. In addition, the contractor has a long reach excavator, Conex box, a fuel cube, and a water tank on trailer staged on the property located at 1300 Curlew Avenue, Naples, FL 34102. A GPS base station is also set up at this location during project work hours today.

**Note: Daily reports for the week attached.**



**DAILY REPORT OF CONSTRUCTION**  
 21-036 EAST NAPLES BAY  
 DREDGING AND ROCK REMOVAL PROJECT



Date: <b>1/29/2024</b>			
Inspector: <b>Mackenzie Hudson</b>	Stantec PIN: <b>2028113191</b>		Accidents <input type="checkbox"/> Yes <input checked="" type="checkbox"/> No
Day of Week: <b>Monday</b>	Contract Day: <b>127</b>	Week: <b>19</b>	Accident Report #: <b>N/A</b>
High Temp (°F): <b>64 °F</b>	AM Conditions: <b>Sunny</b>	PM Conditions: <b>Sunny</b>	High Tide: <b>3:31 PM – 2.1'</b>
Low Temp (°F): <b>52 °F</b>	Wind: <b>16 to 18 mph</b>	Wind: <b>17 to 20 mph</b>	Low Tide: <b>9:23 AM – -0.1'</b>
Canal Worked In: <b>A-A</b>	Stations Worked Between:	<b>8+50 to 8+75</b>	

**General**

**#1 – Prime Contractor – Quality Enterprises:**

- Turbidity curtain noted in place at station 6+00 in Canal A-A at 8:15am.
- Canal grinding in progress today in Canal A-A starting, approximately, at station 8+50 and moving to station 8+75 in the northeast direction. No sediment removal, only grinding.
- Contractor grinded rock from 8:10am to 12:30pm. Contractor stopped grinding and resumed at 1:15pm until 4:45pm. Contractor dropped turbidity curtain and opened the canal at 5:00pm.
- Contractor has a barge, an excavator, one hopper, a support boat, and a push boat staged overnight at station 6+00 in Canal A-A while working on this canal. Contractor also has one hopper staged in Canal CC-CC between stations 1+00 and 2+00. In addition, the contractor has a long reach excavator, Conex box, two (2) fuel cubes, and a water tank on trailer staged on the property located at 1300 Curlew Avenue, Naples, FL 34102. A GPS base station is also set up at this location during project work hours today.

<b>Contractor(s) and Personnel</b>										
#	Name	Type	#	Hrs.	Type	#	Hrs.	Type	#	Hrs.
1	Prime: <b>Quality Enterprises</b>	PM	0	0	Field Supervisor	0	0	Foreman	0	0
		Skilled Laborer	2	10	Unskilled Laborer	0	0	Safety Director	0	0

<b>Equipment</b>					
Cont/ Sub #	Equipment ID	Description	# Pieces	# Used	Total Hours Used
1	N/A	Barge	1	1	9
1	CAT 323	Excavator - Barge	1	1	9
1	CAT 326	Excavator – Long Reach	1	0	0
1	FL6223TB	Push Boat	1	1	9
1	FL2474PP	Support Boat	1	1	3
1	N/A	Hopper	2	0	0

<b>Visitors</b>			
Name	Company	Hours at Job Site	
		From:	To:

Inspector Name and Position	Hours at Job Site/Office		Total Hours
Mackenzie Hudson, EIT – CEI	From: 8:00 AM	To: 5:00 PM	8.0 hours





☀ 312°NW (T) ● 26°7'20"N, 81°47'6"W ±13ft ▲ 17ft




29 Jan 2024, 08:11:12

323 excavator grinding rock at station 8+50 in Canal A-A.





☀ 208°SW (T) ● 26°7'20"N, 81°47'6"W ±9ft ▲ 13ft



29 Jan 2024, 08:17:40

Turbidity curtain in place at station 6+00 in Canal A-A.



W 270      NW 300      33      N 0      30

☀ 332°NW (T)    ☉ 26°7'20"N, 81°47'6"W ±13ft    ▲ 15ft



29 Jan 2024, 10:19:14

323 excavator grinding rock at station 8+75 in Canal A-A.





☀ 349°N (T) ☉ 26°7'20"N, 81°47'6"W ±9ft ▲ 15ft



29 Jan 2024, 11:23:36

323 excavator grinding rock at station 8+75 in Canal A-A.



W 270 300 330 NW N 0 30 N  
☀ 334°NW (T) ☉ 26°7'20"N, 81°47'6"W ±13ft ▲ 23ft



29 Jan 2024, 13:20:40

323 excavator grinding rock at station 8+75 in Canal A-A.





☀ 342°N (T) ☉ 26°7'20"N, 81°47'6"W ±13ft ▲ 5ft



29 Jan 2024, 14:48:41

323 excavator grinding rock at station 8+75 in Canal A-A.



W 270 NW 300 330 N 0 NE 30  
☀ 337°NW (T) ☉ 26°7'20"N, 81°47'5"W ±13ft ▲ 9ft



29 Jan 2024, 16:35:58

323 excavator grinding rock at station 8+75 in Canal A-A.





☉ 253°W (T) ● 26°7'19"N, 81°47'6"W ±9ft ▲ 0ft



29 Jan 2024, 17:08:09

Equipment staged at station 6+00 in Canal A-A.





**DAILY REPORT OF CONSTRUCTION**  
 21-036 EAST NAPLES BAY  
 DREDGING AND ROCK REMOVAL PROJECT



Date: <b>1/30/2024</b>			
Inspector: <b>Mackenzie Hudson</b>	Stantec PIN: <b>2028113191</b>		Accidents <input type="checkbox"/> Yes <input checked="" type="checkbox"/> No
Day of Week: <b>Tuesday</b>	Contract Day: <b>128</b>	Week: <b>19</b>	Accident Report #: <b>N/A</b>
High Temp (°F): <b>65 °F</b>	AM Conditions: <b>Sunny</b>	PM Conditions: <b>Sunny</b>	High Tide: <b>3:59 PM – 2.1'</b>
Low Temp (°F): <b>46 °F</b>	Wind: <b>7 to 8 mph</b>	Wind: <b>5 to 10 mph</b>	Low Tide: <b>9:50 AM – 0.2'</b>
Canal Worked In: <b>A-A</b>	Stations Worked Between:	<b>8+75 to 9+25</b>	

**General**

#1 – Prime Contractor – Quality Enterprises:

- Turbidity curtain noted in place at station 6+00 in Canal A-A at 8:00am.
- Canal grinding in progress today in Canal A-A starting, approximately, at station 8+75 and moving to station 9+25 in the northeast direction. No sediment removal, only grinding.
- Contractor grinded rock from 8:00am to 12:00pm. Contractor stopped grinding and resumed at 1:00pm until 4:50pm. Contractor dropped turbidity curtain and opened the canal at 5:00pm.
- Contractor has a barge, an excavator, one hopper, a support boat, and a push boat staged overnight at station 6+00 in Canal A-A while working on this canal. Contractor also has one hopper staged in Canal CC-CC between stations 1+00 and 2+00. In addition, the contractor has a long reach excavator, Conex box, two (2) fuel cubes, and a water tank on trailer staged on the property located at 1300 Curlew Avenue, Naples, FL 34102. A GPS base station is also set up at this location during project work hours today.

<b>Contractor(s) and Personnel</b>										
#	Name	Type	#	Hrs.	Type	#	Hrs.	Type	#	Hrs.
1	Prime: <b>Quality Enterprises</b>	PM	0	0	Field Supervisor	0	0	Foreman	0	0
		Skilled Laborer	2	10	Unskilled Laborer	1	10	Safety Director	0	0


<b>Equipment</b>					
Cont/ Sub #	Equipment ID	Description	# Pieces	# Used	Total Hours Used
1	N/A	Barge	1	1	9
1	CAT 323	Excavator - Barge	1	1	9
1	CAT 326	Excavator – Long Reach	1	0	0
1	FL6223TB	Push Boat	1	1	9
1	FL2474PP	Support Boat	1	1	3
1	N/A	Hopper	2	0	0

<b>Visitors</b>			
Name	Company	Hours at Job Site	
		From:	To:

Inspector Name and Position	Hours at Job Site/Office		Total Hours
Mackenzie Hudson, EIT – CEI	From: 8:00 AM	To: 5:00 PM	8.0 hours



☉ 227°SW (T) ☉ 26°7'19"N, 81°47'6"W ±9ft ▲ 9ft




30 Jan 2024, 07:59:23

Turbidity curtain in place at station 6+00 in Canal A-A.





☀ 356°N (T)    ● 26°7'21"N, 81°47'5"W ±13ft    ▲ 16ft



30 Jan 2024, 08:00:35

323 excavator grinding rock at station 8+75 in Canal A-A.





☀ 8°N (T) ● 26°7'20"N, 81°47'6"W ±9ft ▲ 5ft



30 Jan 2024, 09:05:43

323 excavator grinding rock at station 8+75 in Canal A-A.





☀ 3°N (T) ☉ 26°7'21"N, 81°47'6"W ±13ft ▲ 31ft



30 Jan 2024, 10:47:31

323 excavator grinding rock at station 9+00 in Canal A-A.





☀ 20°N (T) ☉ 26°7'21"N, 81°47'6"W ±13ft ▲ 9ft



30 Jan 2024 11:44:16

323 excavator grinding rock at station 9+00 in Canal A-A.





☀ 14°N (T)    ☉ 26°7'20"N, 81°47'6"W ±13ft    ▲ 12ft



30 Jan 2024, 13:03:19

323 excavator grinding rock at station 9+00 in Canal A-A.





☀ 16°N (T) ● 26°7'20"N, 81°47'6"W ±9ft ▲ 16ft



30 Jan 2024, 14:08:55

323 excavator grinding rock at station 9+25 in Canal A-A.





☀ 19°N (T)    ☉ 26°7'20"N, 81°47'6"W ±13ft    ▲ 12ft



30 Jan 2024, 15:31:33

323 excavator grinding rock at station 9+25 in Canal A-A.





☉ 29°NE (T) ● 26°7'20"N, 81°47'6"W ±9ft ▲ 8ft



30 Jan 2024, 16:46:31

323 excavator grinding rock at station 9+25 in Canal A-A.



**DAILY REPORT OF CONSTRUCTION**  
 21-036 EAST NAPLES BAY  
 DREDGING AND ROCK REMOVAL PROJECT



Date: <b>1/31/2024</b>			
Inspector: <b>Mackenzie Hudson</b>	Stantec PIN: <b>2028113191</b>		Accidents <input type="checkbox"/> Yes <input checked="" type="checkbox"/> No
Day of Week: <b>Wednesday</b>	Contract Day: <b>129</b>	Week: <b>19</b>	Accident Report #: <b>N/A</b>
High Temp (°F): <b>70 °F</b>	AM Conditions: <b>Sunny</b>	PM Conditions: <b>Sunny</b>	High Tide: <b>4:25 PM – 2.1'</b>
Low Temp (°F): <b>49 °F</b>	Wind: <b>7 to 9 mph</b>	Wind: <b>13 to 14 mph</b>	Low Tide: <b>10:13 AM – 0.4'</b>
Canal Worked In: <b>A-A</b>	Stations Worked Between:	<b>9+25 to 9+50</b>	

**General**

#1 – Prime Contractor – Quality Enterprises:

- Turbidity curtain noted in place at station 6+00 in Canal A-A at 11:30am.
- Canal grinding in progress today in Canal A-A starting, approximately, at station 9+25 and moving to station 9+50 in the northeast direction. No sediment removal, only grinding.
- Contractor grinded rock from 8:00am to 1:05pm. Contractor stopped grinding due to a malfunction with a hose on the 323 excavator. Contractor had a mechanic come out to site to fix the hose. Contractor dropped turbidity curtain and opened the canal at 4:10pm.
- Contractor has a barge, an excavator, one hopper, a support boat, a small fuel cube, and a push boat staged overnight at station 6+00 in Canal A-A while working on this canal. Contractor also has one hopper staged in Canal CC-CC between stations 1+00 and 2+00. In addition, the contractor has a long reach excavator, Conex box, a fuel cube, and a water tank on trailer staged on the property located at 1300 Curlew Avenue, Naples, FL 34102. A GPS base station is also set up at this location during project work hours today.

<b>Contractor(s) and Personnel</b>										
#	Name	Type	#	Hrs.	Type	#	Hrs.	Type	#	Hrs.
1	Prime: <b>Quality Enterprises</b>	PM	0	0	Field Supervisor	0	0	Foreman	0	0
		Skilled Laborer	2	10	Unskilled Laborer	1	10	Safety Director	0	0

<b>Equipment</b>					
Cont/ Sub #	Equipment ID	Description	# Pieces	# Used	Total Hours Used
1	N/A	Barge	1	1	9
1	CAT 323	Excavator - Barge	1	1	9
1	CAT 326	Excavator – Long Reach	1	1	1
1	FL6223TB	Push Boat	1	1	9
1	FL2474PP	Support Boat	1	1	5
1	N/A	Hopper	2	0	0

<b>Visitors</b>			
Name	Company	Hours at Job Site	
		From:	To:

Inspector Name and Position	Hours at Job Site/Office		Total Hours
Mackenzie Hudson, EIT – CEI	From: 11:30 / 8:00 AM	To: 5:00 PM / 11:00AM	8.0 hours



S 180 SW 210 240 W 270 300  
☀ 239°SW (T) ☉ 26°7'19"N, 81°47'5"W ±19ft ▲ 11ft



31 Jan 2024, 11:44:45

Turbidity curtain in place at station 6+00 in Canal A-A.





☀ 10°N (T)    🌐 26°7'20"N, 81°47'6"W ±13ft    ▲ 10ft



31 Jan 2024, 11:45:11

323 excavator grinding rock at station 9+50 in Canal A-A.





☀ 14°N (T) ☉ 26°7'20"N, 81°47'6"W ±9ft ▲ 16ft



31 Jan 2024, 13:03:09

323 excavator grinding rock at station 9+50 in Canal A-A.





☀ 14°N (T) ☉ 26°7'20"N, 81°47'6"W ±9ft ▲ 7ft



31 Jan 2024, 14:10:08

Contractor waiting for mechanic to arrive to address hose malfunction.





☀ 14°N (T)    ● 26°7'20"N, 81°47'6"W ±9ft    ▲ 8ft



31 Jan 2024, 15:42:35

Mechanic leaving site.





☀ 202°S (T) ● 26°7'20"N, 81°47'6"W ±9ft ▲ 17ft



31 Jan 2024, 16:07:38

Equipment staged at station 6+00 in Canal A-A.



**DAILY REPORT OF CONSTRUCTION**  
 21-036 EAST NAPLES BAY  
 DREDGING AND ROCK REMOVAL PROJECT



Date: <b>2/1/2024</b>			
Inspector: <b>Mackenzie Hudson</b>	Stantec PIN: <b>2028113191</b>		Accidents <input type="checkbox"/> Yes <input checked="" type="checkbox"/> No
Day of Week: <b>Thursday</b>	Contract Day: <b>130</b>	Week: <b>19</b>	Accident Report #: <b>N/A</b>
High Temp (°F): <b>69 °F</b>	AM Conditions: <b>Sunny</b>	PM Conditions: <b>Sunny</b>	High Tide: <b>4:49 PM – 2.1'</b>
Low Temp (°F): <b>48 °F</b>	Wind: <b>7 to 10 mph</b>	Wind: <b>2 to 9 mph</b>	Low Tide: <b>10:27 AM – 0.7'</b>
Canal Worked In: <b>A-A</b>	Stations Worked Between:	<b>9+75 to 12+50</b>	

**General**

**#1 – Prime Contractor – Quality Enterprises:**

- Turbidity curtain noted in place at station 6+00 in Canal A-A at 10:00am.
- Canal grinding in progress today in Canal A-A starting, approximately, at station 9+75 and moving to station 12+50 in the northeast direction. No sediment removal, only grinding.
- Contractor grinded rock from 8:00am to 12:00pm. Contractor stopped grinding and resumed at 1:00pm until 4:30pm. Contractor dropped turbidity curtain and opened the canal at 4:45pm.
- Contractor has a barge, an excavator, one hopper, a support boat, a fuel cube, and a push boat staged overnight at station 6+00 in Canal A-A while working on this canal. Contractor also has one hopper staged in Canal CC-CC between stations 1+00 and 2+00. In addition, the contractor has a long reach excavator, Conex box, a fuel cube, and a water tank on trailer staged on the property located at 1300 Curlew Avenue, Naples, FL 34102. A GPS base station is also set up at this location during project work hours today.

<b>Contractor(s) and Personnel</b>										
#	Name	Type	#	Hrs.	Type	#	Hrs.	Type	#	Hrs.
1	Prime: <b>Quality Enterprises</b>	PM	0	0	Field Supervisor	0	0	Foreman	0	0
		Skilled Laborer	1	9	Unskilled Laborer	1	9	Safety Director	0	0

<b>Equipment</b>					
Cont/ Sub #	Equipment ID	Description	# Pieces	# Used	Total Hours Used
1	N/A	Barge	1	1	8
1	CAT 323	Excavator - Barge	1	1	8
1	CAT 326	Excavator – Long Reach	1	0	0
1	FL6223TB	Push Boat	1	1	8
1	FL2474PP	Support Boat	1	1	4
1	N/A	Hopper	2	0	0

<b>Visitors</b>			
Name	Company	Hours at Job Site	
		From:	To:

Inspector Name and Position	Hours at Job Site/Office		Total Hours
Mackenzie Hudson, EIT – CEI	From: 8:00 AM	To: 5:00 PM	8.0 hours






☀ 352°N (T) ☉ 26°7'23"N, 81°47'4"W ±13ft ▲ 7ft



01 Feb 2024, 10:02:18

323 excavator grinding rock at station 9+75 in Canal A-A.






☀ 15°N (T) ● 26°7'22"N, 81°47'4"W ±9ft ▲ 6ft



01 Feb 2024, 11:47:36

323 excavator grinding rock at station 10+00 in Canal A-A.





☀ 12°N (T) ● 26°7'22"N, 81°47'4"W ±9ft ▲ 6ft



01 Feb 2024, 13:11:08

323 excavator grinding rock at station 10+50 in Canal A-A.





☀ 15°N (T)    ● 26°7'22"N, 81°47'4"W ±9ft    ▲ 4ft



01 Feb 2024, 14:09:19

323 excavator grinding rock at station 11+50 in Canal A-A.





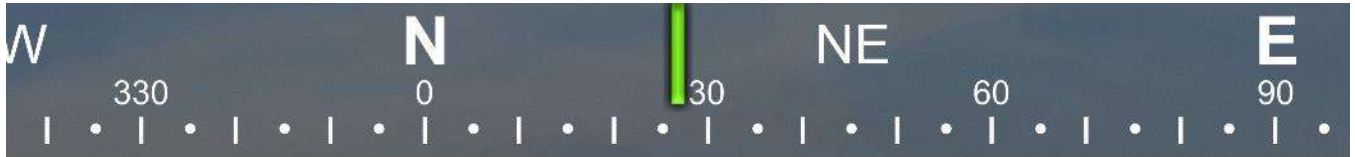
☀ 24°NE (T)    ● 26°7'22"N, 81°47'4"W ±9ft    ▲ 13ft



01 Feb 2024, 15:37:41

323 excavator grinding rock at station 12+00 in Canal A-A.





☀ 27°NE (T) ☉ 26°7'22"N, 81°47'5"W ±13ft ▲ 10ft



01 Feb 2024, 16:10:33

323 excavator grinding rock at station 12+50 in Canal A-A.



**DAILY REPORT OF CONSTRUCTION**  
 21-036 EAST NAPLES BAY  
 DREDGING AND ROCK REMOVAL PROJECT



Date: <b>2/2/2024</b>			
Inspector: <b>Mackenzie Hudson</b>	Stantec PIN: <b>2028113191</b>		Accidents <input type="checkbox"/> Yes <input checked="" type="checkbox"/> No
Day of Week: <b>Friday</b>	Contract Day: <b>131</b>	Week: <b>19</b>	Accident Report #: <b>N/A</b>
High Temp (°F): <b>73 °F</b>	AM Conditions: <b>Sunny</b>	PM Conditions: <b>Sunny</b>	High Tide: <b>5:16 PM – 2.1'</b>
Low Temp (°F): <b>52 °F</b>	Wind: <b>5 mph</b>	Wind: <b>8 mph</b>	Low Tide: <b>10:35 AM – 0.9'</b>
Canal Worked In: <b>A-A</b>	Stations Worked Between:	<b>10+00 to 11+00</b>	

General
<p><b>#1 – Prime Contractor – Quality Enterprises:</b></p> <ul style="list-style-type: none"> <li>• Turbidity curtain noted in place at station 6+00 in Canal A-A at 8:30am.</li> <li>• Canal grinding in progress today in Canal A-A starting, approximately, at station 10+00 and moving to station 11+00 in the northeast direction. No sediment removal, only grinding.</li> <li>• Contractor grinded rock from 8:00am to 1:00pm. Contractor stopped grinding and resumed at 1:45pm until 4:45pm. Contractor dropped turbidity curtain and opened the canal at 5:00pm.</li> <li>• Contractor has a barge, an excavator, one hopper, a support boat, a fuel cube, and a push boat staged overnight at station 6+00 in Canal A-A while working on this canal. Contractor also has one hopper staged in Canal CC-CC between stations 1+00 and 2+00. In addition, the contractor has a long reach excavator, Conex box, a fuel cube, and a water tank on trailer staged on the property located at 1300 Curlew Avenue, Naples, FL 34102. A GPS base station is also set up at this location during project work hours today.</li> </ul>



<b>Contractor(s) and Personnel</b>										
#	Name	Type	#	Hrs.	Type	#	Hrs.	Type	#	Hrs.
1	Prime: <b>Quality Enterprises</b>	PM	0	0	Field Supervisor	0	0	Foreman	0	0
		Skilled Laborer	2	10	Unskilled Laborer	1	10	Safety Director	0	0

<b>Equipment</b>					
Cont/ Sub #	Equipment ID	Description	# Pieces	# Used	Total Hours Used
1	N/A	Barge	1	1	9
1	CAT 323	Excavator - Barge	1	1	9
1	CAT 326	Excavator – Long Reach	1	0	0
1	FL6223TB	Push Boat	1	1	9
1	FL2474PP	Support Boat	1	1	5
1	N/A	Hopper	2	0	0

<b>Visitors</b>			
Name	Company	Hours at Job Site	
		From:	To:

Inspector Name and Position	Hours at Job Site/Office		Total Hours
Mackenzie Hudson, EIT – CEI	From: 8:00 AM	To: 5:00 PM	8.0 hours


W NW N  
240 270 300 330 0  
☀ 307°NW (T) ☉ 26°7'22"N, 81°47'5"W ±13ft ▲ 14ft



02 Feb 2024, 08:29:15

323 excavator grinding rock at station 10+00 in Canal A-A.





☀ 339°N (T) ☉ 26°7'22"N, 81°47'5"W ±13ft ▲ 24ft



323 excavator grinding rock at station 10+00 in Canal A-A.





☀ 302°NW (T) ☉ 26°7'23"N, 81°47'4"W ±9ft ▲ -3ft



02 Feb 2024, 11:21:45

323 excavator grinding rock at station 10+00 in Canal A-A.





☀ 315°NW (T) ☉ 26°7'23"N, 81°47'5"W ±9ft ▲ 84ft




323 excavator grinding rock at station 10+00 in Canal A-A.






☉ 310°NW (T) ☉ 26°7'22"N, 81°47'4"W ±13ft ▲ 4ft



02 Feb 2024, 13:41:56

323 excavator grinding rock at station 10+00 in Canal A-A.





☀ 332°NW (T)    ● 26°7'23"N, 81°47'5"W ±65ft    ▲ 183ft



02 Feb 2024, 15:13:28

323 excavator grinding rock at station 10+50 in Canal A-A.



NW

N

NE


330

0

30

60

☀ 15°N (T) ☉ 26°7'22"N, 81°47'4"W ±9ft ▲ -13ft



02 Feb 2024, 16:33:10

323 excavator grinding rock at station 11+00 in Canal A-A.