



WEEKLY SUMMARY REPORT – CONTRACT WEEK 03

21-036 EAST NAPLES BAY

DREDGING AND ROCK REMOVAL PROJECT



Date: 10/9/2023 to 10/13/2023			
Inspectors: Mackenzie Hudson	Stantec PIN: 2028113191		Accidents <input type="checkbox"/> Yes <input checked="" type="checkbox"/> No
Days of Week: Monday to Friday	Contract Days: 15 to 19	Total Days: 19	Accident Report #: N/A
Canal(s) Worked In: Main B1 / Main B		Stations Worked Between: 4+00 to 0+00 / 10+00 to 6+50	

General
Remarks
<p>#1 – Prime Contractor – Quality Enterprises:</p> <p><u>Monday 10-09-2023:</u></p> <ul style="list-style-type: none"> • Turbidity curtain noted in place at approximately station 7+00 of Canal Main B at 10:45am. • Canal grinding in progress today (Canal Main B1) starting at approximately station 4+00 and moving to 1+00 in towards the north direction and continuing to station 10+00 in Canal Main B. No sediment removal, only grinding. • Contractor grinded rock from 10:35am to 12:00pm. Contractor left site and returned at 1:00pm to resume grinding rock until 5:00pm. Contractor removed turbidity curtain and opened canal at 5:15pm. • Contractor has a barge, an excavator, a support boat, and a push boat staged overnight at station 4+00 in Canal Main B1 while working on this canal. Contractor also has two hoppers staged in Canal CC-CC between stations 1+00 and 2+00. The contractor also has a long reach excavator and a small fuel cube located at the staging area at 1387 Marlin Drive. In addition, the contractor has a water tank on trailer, Conex box, and a large fuel cube staged on the property located at 1300 Curlew Avenue, Naples, FL 34102. A GPS base station is also set up at this location during project work hours today. <p><u>Tuesday 10-10-2023:</u></p> <ul style="list-style-type: none"> • Turbidity curtain noted in place at approximately station 8+50 of Canal Main B at 8:10am. • Canal grinding in progress today (Canal Main B) starting at approximately station 10+00 and moving to 9+00 in towards the southwest direction. No sediment removal, only grinding. • Contractor grinded rock from 8:00am to 12:00pm. Contractor left site and returned at 12:45pm to resume grinding rock until 5:00pm. Contractor removed turbidity curtain and opened canal at 5:10pm. • Contractor used support boat to open and close turbidity curtain for boaters. • Contractor has a barge, an excavator, a support boat, and a push boat staged overnight at station 4+00 in Canal Main B1 while working on this canal. Contractor also has two hoppers staged in Canal CC-CC between stations 1+00 and 2+00. The contractor also has a long reach excavator and a small fuel cube located at the staging area at 1387 Marlin Drive. In addition, the contractor has a water tank on trailer, Conex box, and a large fuel cube staged on the property located at 1300 Curlew Avenue, Naples, FL 34102. A GPS base station is also set up at this location during project work hours today.



WEEKLY SUMMARY REPORT – CONTRACT WEEK 03
21-036 EAST NAPLES BAY
DREDGING AND ROCK REMOVAL PROJECT



Wednesday 10-11-2023:

- Turbidity curtain noted in place at approximately station 8+50 of Canal Main B at 9:15am.
- Canal grinding in progress today starting at approximately station 1+50 of Canal Main B1 and moving to 0+00 in towards the north direction. The contractor continued to station 9+00 in Canal Main B and moved in the southwest direction to station 8+50. No sediment removal, only grinding.
- Contractor grinded rock from 9:20am to 12:00pm. Contractor opened turbidity curtain, left site, and returned at 12:45pm. Contractor closed the turbidity curtain and resumed grinding rock until 5:00pm. Contractor removed turbidity curtain and opened canal at 5:00pm.
- Contractor used support boat to open and close turbidity curtain for boaters.
- Contractor has a barge, an excavator, a support boat, and a push boat staged overnight at station 4+00 in Canal Main B1 while working on this canal. Contractor also has two hoppers staged in Canal CC-CC between stations 1+00 and 2+00. The contractor also has a long reach excavator and a small fuel cube located at the staging area at 1387 Marlin Drive. In addition, the contractor has a water tank on trailer, Conex box, and a large fuel cube staged on the property located at 1300 Curlew Avenue, Naples, FL 34102. A GPS base station is also set up at this location during project work hours today.

Thursday 10-12-2023:

- Turbidity curtain noted in place at approximately station 4+00 of Canal Main B at 8:30am.
- Canal grinding in progress today (Canal Main B) starting at approximately station 8+50 and moving to 6+50 in towards the southwest direction. No sediment removal, only grinding.
- Contractor grinded rock from 8:00am to 12:00pm. Contractor opened turbidity curtain, left site, and returned at 12:35pm. Contractor closed the turbidity curtain and resumed grinding rock until 4:30pm. Contractor removed turbidity curtain and opened canal at 4:30pm.
- Contractor used support boat to open and close turbidity curtain for boaters.
- Contractor has a barge, an excavator, a support boat, and a push boat staged overnight at station 4+00 in Canal Main B1 while working on this canal. Contractor also has two hoppers staged in Canal CC-CC between stations 1+00 and 2+00. The contractor also has a long reach excavator and a small fuel cube located at the staging area at 1387 Marlin Drive. In addition, the contractor has a water tank on trailer, Conex box, and a large fuel cube staged on the property located at 1300 Curlew Avenue, Naples, FL 34102. A GPS base station is also set up at this location during project work hours today.

Friday 10-13-2023:

- Contractor arrived on site at 12:00pm. Contractor decided not to grind rock due to heavy rain and thunder. Contractor left site at 1:30pm.
- No on-site activity.

Note: Daily reports for the week attached.



DAILY REPORT OF CONSTRUCTION
 21-036 EAST NAPLES BAY
 DREDGING AND ROCK REMOVAL PROJECT



Date: 10/9/2023			
Inspector: Mackenzie Hudson	Stantec PIN: 2028113191	Accidents <input type="checkbox"/> Yes <input checked="" type="checkbox"/> No	
Day of Week: Monday	Contract Day: 15	Week: 3	Accident Report #: N/A
High Temp (°F): 86 °F	AM Conditions: Cloudy	PM Conditions: Cloudy	High Tide: 10:20 AM – 2.8'
Low Temp (°F): 71 °F	Wind: 9 to 11 mph	Wind: 5 mph	Low Tide: 5:03 PM – 0.7'
Canal Worked In: Main B1 / Main B	Stations Worked Between:	4+00 to 1+00 / 10+00	

General

#1 – Prime Contractor – Quality Enterprises:

- Turbidity curtain noted in place at approximately station 7+00 of Canal Main B at 10:45am.
- Canal grinding in progress today (Canal Main B1) starting at approximately station 4+00 and moving to 1+00 in towards the north direction and continuing to station 10+00 in Canal Main B. No sediment removal, only grinding.
- Contractor grinded rock from 10:35am to 12:00pm. Contractor left site and returned at 1:00pm to resume grinding rock until 5:00pm. Contractor removed turbidity curtain and opened canal at 5:15pm.
- Contractor has a barge, an excavator, a support boat, and a push boat staged overnight at station 4+00 in Canal Main B1 while working on this canal. Contractor also has two hoppers staged in Canal CC-CC between stations 1+00 and 2+00. The contractor also has a long reach excavator and a small fuel cube located at the staging area at 1387 Marlin Drive. In addition, the contractor has a water tank on trailer, Conex box, and a large fuel cube staged on the property located at 1300 Curlew Avenue, Naples, FL 34102. A GPS base station is also set up at this location during project work hours today.

Contractor(s) and Personnel										
#	Name	Type	#	Hrs.	Type	#	Hrs.	Type	#	Hrs.
1	Prime: Quality Enterprises	PM	0	0	Field Supervisor	0	0	Foreman	0	0
		Skilled Laborer	2	10	Unskilled Laborer	1	10	Safety Director	0	0

Equipment					
Cont/ Sub #	Equipment ID	Description	# Pieces	# Used	Total Hours Used
1	N/A	Barge	1	1	6
1	CAT 323	Excavator - Barge	1	1	6
1	CAT 326	Excavator – Long Reach	1	1	1
1	FL6223TB	Push Boat	1	1	10
1	FL2474PP	Support Boat	1	1	10
1	N/A	Hopper	2	0	0

Visitors			
Name	Company	Hours at Job Site	
		From:	To:

Inspector Name and Position	Hours at Job Site/Office		Total Hours
Mackenzie Hudson, EIT – CEI	From: 8:00 AM	To: 5:00 PM	8.0 hours



☀ 239°SW (T) ● 26°8'13"N, 81°47'16"W ±9ft ▲ 15ft




Contractor transporting fuel cube to staging area at 1387 Marlin Drive.

NW N NE
300 330 0 30 60

☀ 8°N (T) ☉ 26°7'38"N, 81°47'9"W ±13ft ▲ 12ft



Fuel cube at staging area at 1387 Marlin Drive.



☀ 144°SE (T) ● 26°7'20"N, 81°46'57"W ±13ft ▲ 17ft



09 Oct 2023, 10:52:23

323 excavator grinding rock at station 4+00 in Canal Main B1.

SE S SW
120 150 180 210 240

☀ 185°S (T) ☉ 26°7'20"N, 81°46'57"W ±9ft ▲ 12ft



09 Oct 2023, 11:45:04

323 excavator grinding rock at station 3+50 in Canal Main B1.



☀ 126°SE (T) ● 26°7'20"N, 81°46'58"W ±13ft ▲ 15ft



09 Oct 2023, 13:42:04

323 excavator grinding rock at station 3+00 in Canal Main B1.



☉ 226°SW (T) ☉ 26°7'20"N, 81°46'58"W ±9ft ▲ 7ft




323 excavator grinding rock at station 2+50 in Canal Main B1.

SW W NW
210 240 270 300 330

☀ 263°W (T) ☉ 26°7'19"N, 81°46'59"W ±13ft ▲ 17ft



323 excavator grinding rock at station 2+00 in Canal Main B1.



☉ 292°W (T) ☉ 26°7'20"N, 81°46'59"W ±9ft ▲ 14ft



09 Oct 2023, 15:27:27

323 excavator grinding rock at station 1+50 in Canal Main B1.

SW W NW
210 240 270 300 330

☉ 271°W (T) ☉ 26°7'20"N, 81°46'59"W ±9ft ▲ 20ft



09 Oct 2023, 16:12:56

323 excavator grinding rock at station 1+00 in Canal Main B1.

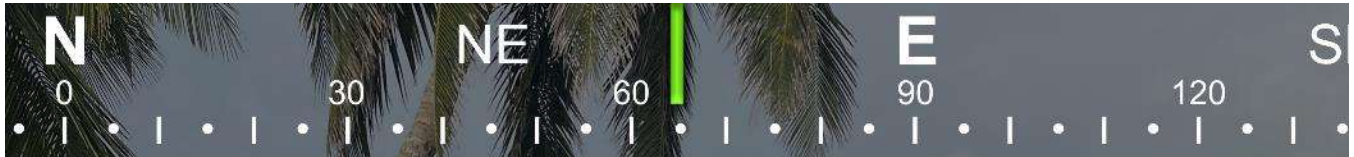


☀ 317°NW (T) ● 26°7'20"N, 81°46'59"W ±13ft ▲ 13ft



09 Oct 2023, 16:45:15

323 excavator grinding rock at station 10+00 in Canal Main B.



☀ 65°NE (T) ☉ 26°7'19"N, 81°47'3"W ±9ft ▲ 18ft



09 Oct 2023, 17:25:37

Turbidity curtain open at station 7+00 in Canal Main B.



DAILY REPORT OF CONSTRUCTION
 21-036 EAST NAPLES BAY
 DREDGING AND ROCK REMOVAL PROJECT



Date: 10/10/2023			
Inspector: Mackenzie Hudson	Stantec PIN: 2028113191	Accidents <input type="checkbox"/> Yes <input checked="" type="checkbox"/> No	
Day of Week: Tuesday	Contract Day: 16	Week: 3	Accident Report #: N/A
High Temp (°F): 88 °F	AM Conditions: Sunny	PM Conditions: Sunny	High Tide: 11:14 AM – 2.9'
Low Temp (°F): 70 °F	Wind: 6 mph	Wind: 4 to 6 mph	Low Tide: 5:45 PM – 0.7'
Canal Worked In: Main B	Stations Worked Between:	10+00 to 9+00	

General

#1 – Prime Contractor – Quality Enterprises:

- Turbidity curtain noted in place at approximately station 8+50 of Canal Main B at 8:10am.
- Canal grinding in progress today (Canal Main B) starting at approximately station 10+00 and moving to 9+00 in towards the southwest direction. No sediment removal, only grinding.
- Contractor grinded rock from 8:00am to 12:00pm. Contractor left site and returned at 12:45pm to resume grinding rock until 5:00pm. Contractor removed turbidity curtain and opened canal at 5:10pm.
- Contractor used support boat to open and close turbidity curtain for boaters.
- Contractor has a barge, an excavator, a support boat, and a push boat staged overnight at station 4+00 in Canal Main B1 while working on this canal. Contractor also has two hoppers staged in Canal CC-CC between stations 1+00 and 2+00. The contractor also has a long reach excavator and a small fuel cube located at the staging area at 1387 Marlin Drive. In addition, the contractor has a water tank on trailer, Conex box, and a large fuel cube staged on the property located at 1300 Curlew Avenue, Naples, FL 34102. A GPS base station is also set up at this location during project work hours today.

Contractor(s) and Personnel										
#	Name	Type	#	Hrs.	Type	#	Hrs.	Type	#	Hrs.
1	Prime: Quality Enterprises	PM	0	0	Field Supervisor	0	0	Foreman	0	0
		Skilled Laborer	2	10	Unskilled Laborer	1	10	Safety Director	0	0

Equipment					
Cont/ Sub #	Equipment ID	Description	# Pieces	# Used	Total Hours Used
1	N/A	Barge	1	1	8
1	CAT 323	Excavator - Barge	1	1	8
1	CAT 326	Excavator – Long Reach	1	0	0
1	FL6223TB	Push Boat	1	1	10
1	FL2474PP	Support Boat	1	1	10
1	N/A	Hopper	2	0	0

Visitors			
Name	Company	Hours at Job Site	
		From:	To:

Inspector Name and Position	Hours at Job Site/Office		Total Hours
Mackenzie Hudson, EIT – CEI	From: 8:00 AM	To: 5:00 PM	8.0 hours



☀ 271°W (T) ● 26°7'20"N, 81°46'59"W ±13ft ▲ 29ft



Turbidity curtain in place at station 8+50 in Canal Main B.



☀ 353°N (T) ● 26°7'20"N, 81°46'59"W ±9ft ▲ 11ft



323 excavator grinding rock at station 10+00 in Canal Main B.



☀ 300°NW (T) ● 26°7'20"N, 81°46'59"W ±13ft ▲ 13ft



10 Oct 2023, 09:02:25

323 excavator grinding rock at station 9+50 in Canal Main B.

W 240 270 300 330 N 0

☀ 304°NW (T) ☉ 26°7'20"N, 81°46'59"W ±26ft ▲ 5ft



10 Oct 2023, 11:35:51

323 excavator grinding rock at station 9+50 in Canal Main B.



☀ 310°NW (T) ● 26°7'20"N, 81°46'59"W ±9ft ▲ 9ft



323 excavator grinding rock at station 9+50 in Canal Main B.



☀ 283°W (T) ● 26°7'20"N, 81°46'59"W ±13ft ▲ 12ft



323 excavator grinding rock at station 9+00 in Canal Main B.

SW 240 W 270 NW 300 330

☀ 283°W (T) ● 26°7'20"N, 81°46'59"W ±13ft ▲ 19ft



10 Oct 2023, 16:54:13

323 excavator grinding rock at station 9+00 in Canal Main B.



DAILY REPORT OF CONSTRUCTION
 21-036 EAST NAPLES BAY
 DREDGING AND ROCK REMOVAL PROJECT



Date: 10/11/2023			
Inspector: Mackenzie Hudson	Stantec PIN: 2028113191	Accidents <input type="checkbox"/> Yes <input checked="" type="checkbox"/> No	
Day of Week: Wednesday	Contract Day: 17	Week: 3	Accident Report #: N/A
High Temp (°F): 90 °F	AM Conditions: Sunny	PM Conditions: Cloudy	High Tide: 11:58 AM – 3.0'
Low Temp (°F): 74 °F	Wind: 6 to 11 mph	Wind: 16 mph	Low Tide: 6:22 PM – 0.8'
Canal Worked In: Main B1 / Main B	Stations Worked Between:	1+50 to 0+00 / 9+00 to 8+50	

General	
#1 – Prime Contractor – Quality Enterprises:	
<ul style="list-style-type: none"> Turbidity curtain noted in place at approximately station 8+50 of Canal Main B at 9:15am. Canal grinding in progress today starting at approximately station 1+50 of Canal Main B1 and moving to 0+00 in towards the north direction. The contractor continued to station 9+00 in Canal Main B and moved in the southwest direction to station 8+50. No sediment removal, only grinding. Contractor grinded rock from 9:20am to 12:00pm. Contractor opened turbidity curtain, left site, and returned at 12:45pm. Contractor closed the turbidity curtain and resumed grinding rock until 5:00pm. Contractor removed turbidity curtain and opened canal at 5:00pm. Contractor used support boat to open and close turbidity curtain for boaters. Contractor has a barge, an excavator, a support boat, and a push boat staged overnight at station 4+00 in Canal Main B1 while working on this canal. Contractor also has two hoppers staged in Canal CC-CC between stations 1+00 and 2+00. The contractor also has a long reach excavator and a small fuel cube located at the staging area at 1387 Marlin Drive. In addition, the contractor has a water tank on trailer, Conex box, and a large fuel cube staged on the property located at 1300 Curlew Avenue, Naples, FL 34102. A GPS base station is also set up at this location during project work hours today. 	

Contractor(s) and Personnel										
#	Name	Type	#	Hrs.	Type	#	Hrs.	Type	#	Hrs.
1	Prime: Quality Enterprises	PM	0	0	Field Supervisor	0	0	Foreman	0	0
		Skilled Laborer	2	10	Unskilled Laborer	1	10	Safety Director	0	0

Equipment					
Cont/ Sub #	Equipment ID	Description	# Pieces	# Used	Total Hours Used
1	N/A	Barge	1	1	8
1	CAT 323	Excavator - Barge	1	1	8
1	CAT 326	Excavator – Long Reach	1	0	0
1	FL6223TB	Push Boat	1	1	10
1	FL2474PP	Support Boat	1	1	10
1	N/A	Hopper	2	0	0

Visitors			
Name	Company	Hours at Job Site	
		From:	To:

Inspector Name and Position	Hours at Job Site/Office		Total Hours
Mackenzie Hudson, EIT – CEI	From: 8:00 AM	To: 5:00 PM	8.0 hours



☀ 259°W (T) ● 26°7'21"N, 81°46'59"W ±13ft ▲ 11ft



11 Oct 2023, 09:22:33

Turbidity curtain in place at station 8+50 in Canal Main B.



☀ 210°SW (T) ● 26°7'20"N, 81°46'59"W ±13ft ▲ 8ft



11 Oct 2023, 09:24:52

323 excavator grinding rock at station 1+50 in Canal Main B1.



☀ 230°SW (T) ● 26°7'20"N, 81°46'59"W ±9ft ▲ 11ft



11 Oct 2023, 10:04:19

323 excavator grinding rock at station 1+00 in Canal Main B1.



☉ 253°W (T) ☉ 26°7'21"N, 81°46'59"W ±22ft ▲ 4ft



11 Oct 2023, 11:30:27

323 excavator grinding rock at station 0+50 in Canal Main B1.

SW

240

W

270

NW

300

330

☀ 285°W (T) ● 26°7'20"N, 81°46'59"W ±13ft ▲ 24ft



323 excavator grinding rock at station 0+00 in Canal Main B1.



☀ 275°W (T) ● 26°7'20"N, 81°46'59"W ±13ft ▲ 13ft



11 Oct 2023, 14:53:13

323 excavator grinding rock at station 9+00 in Canal Main B.



☀ 263°W (T) ● 26°7'20"N, 81°46'59"W ±16ft ▲ 8ft



323 excavator grinding rock at station 8+50 in Canal Main B.



DAILY REPORT OF CONSTRUCTION
 21-036 EAST NAPLES BAY
 DREDGING AND ROCK REMOVAL PROJECT



Date: 10/12/2023			
Inspector: Mackenzie Hudson	Stantec PIN: 2028113191	Accidents <input type="checkbox"/> Yes <input checked="" type="checkbox"/> No	
Day of Week: Thursday	Contract Day: 18	Week: 3	Accident Report #: N/A
High Temp (°F): 91 °F	AM Conditions: Sunny	PM Conditions: Sunny	High Tide: 12:35 PM – 3.1'
Low Temp (°F): 82 °F	Wind: 21 to 23 mph	Wind: 19 to 22 mph	Low Tide: 6:56 PM – 0.9'
Canal Worked In: Main B	Stations Worked Between:	8+50 to 6+50	

General

#1 – Prime Contractor – Quality Enterprises:

- Turbidity curtain noted in place at approximately station 4+00 of Canal Main B at 8:30am.
- Canal grinding in progress today (Canal Main B) starting at approximately station 8+50 and moving to 6+50 in towards the southwest direction. No sediment removal, only grinding.
- Contractor grinded rock from 8:00am to 12:00pm. Contractor opened turbidity curtain, left site, and returned at 12:35pm. Contractor closed the turbidity curtain and resumed grinding rock until 4:30pm. Contractor removed turbidity curtain and opened canal at 4:30pm.
- Contractor used support boat to open and close turbidity curtain for boaters.
- Contractor has a barge, an excavator, a support boat, and a push boat staged overnight at station 4+00 in Canal Main B1 while working on this canal. Contractor also has two hoppers staged in Canal CC-CC between stations 1+00 and 2+00. The contractor also has a long reach excavator and a small fuel cube located at the staging area at 1387 Marlin Drive. In addition, the contractor has a water tank on trailer, Conex box, and a large fuel cube staged on the property located at 1300 Curlew Avenue, Naples, FL 34102. A GPS base station is also set up at this location during project work hours today.

Contractor(s) and Personnel										
#	Name	Type	#	Hrs.	Type	#	Hrs.	Type	#	Hrs.
1	Prime: Quality Enterprises	PM	0	0	Field Supervisor	0	0	Foreman	0	0
		Skilled Laborer	2	10	Unskilled Laborer	1	10	Safety Director	0	0

Equipment					
Cont/ Sub #	Equipment ID	Description	# Pieces	# Used	Total Hours Used
1	N/A	Barge	1	1	8
1	CAT 323	Excavator - Barge	1	1	8
1	CAT 326	Excavator – Long Reach	1	0	0
1	FL6223TB	Push Boat	1	1	10
1	FL2474PP	Support Boat	1	1	10
1	N/A	Hopper	2	0	0

Visitors			
Name	Company	Hours at Job Site	
		From:	To:

Inspector Name and Position	Hours at Job Site/Office		Total Hours
Mackenzie Hudson, EIT – CEI	From: 8:00 AM	To: 5:00 PM	8.0 hours



☉ 258°W (T) ☉ 26°7'20"N, 81°46'59"W ±9ft ▲ 9ft



323 excavator grinding rock at station 8+50 in Canal Main B.



☉ 193°S (T) ☉ 26°7'19"N, 81°47'3"W ±13ft ▲ 13ft



Turbidity curtain in place at station 4+00 in Canal Main B.



☀ 52°NE (T) ● 26°7'19"N, 81°47'2"W ±13ft ▲ 11ft



323 excavator grinding rock at station 8+00 in Canal Main B.



☀ 341°N (T) ● 26°7'38"N, 81°47'9"W ±13ft ▲ 13ft



12 Oct 2023, 09:09:23

Staging area at 1387 Marlin Drive.



☀ 50°NE (T) ☉ 26°7'19"N, 81°47'3"W ±19ft ▲ 8ft



12 Oct 2023, 10:32:54

323 excavator grinding rock at station 7+50 in Canal Main B.



☉ 85°E (T) ☉ 26°7'19"N, 81°47'3"W ±9ft ▲ 7ft



12 Oct 2023, 11:07:03

323 excavator grinding rock at station 7+00 in Canal Main B.



☀ 31°NE (T) ☉ 26°7'19"N, 81°47'2"W ±9ft ▲ 15ft



12 Oct 2023, 13:06:35

323 excavator grinding rock at station 7+00 in Canal Main B.



☉ 72°E (T) ☉ 26°7'19"N, 81°47'3"W ±13ft ▲ 19ft



323 excavator grinding rock at station 6+50 in Canal Main B.



DAILY REPORT OF CONSTRUCTION
 21-036 EAST NAPLES BAY
 DREDGING AND ROCK REMOVAL PROJECT



Date: 10/13/2023			
Inspector: Mackenzie Hudson	Stantec PIN: 2028113191		Accidents <input type="checkbox"/> Yes <input checked="" type="checkbox"/> No
Day of Week: Friday	Contract Day: 19	Week: 3	Accident Report #: N/A
High Temp (°F): 89 °F	AM Conditions: Cloudy	PM Conditions: Rainy	High Tide: 1:10 PM – 3.1'
Low Temp (°F): 81 °F	Wind: 10 to 11 mph	Wind: 11 to 12 mph	Low Tide: 7:09 AM – 0.7'
Canal Worked In: N/A	Stations Worked Between:	N/A	

General

#1 – Prime Contractor – Quality Enterprises:

- Contractor arrived on site at 12:00pm. Contractor decided not to grind rock due to heavy rain and thunder. Contractor left site at 1:30pm.
- No on-site activity.

Contractor(s) and Personnel

#	Name	Type	#	Hrs.	Type	#	Hrs.	Type	#	Hrs.
1	Prime: Quality Enterprises	PM	0	0	Field Supervisor	0	0	Foreman	0	0
		Skilled Laborer	2	1.5	Unskilled Laborer	1	1.5	Safety Director	0	0

Equipment

Cont/ Sub #	Equipment ID	Description	# Pieces	# Used	Total Hours Used
1	N/A	Barge	1	0	0
1	CAT 323	Excavator - Barge	1	0	0
1	CAT 326	Excavator – Long Reach	1	0	0
1	FL6223TB	Push Boat	1	0	0
1	FL2474PP	Support Boat	1	0	0
1	N/A	Hopper	2	0	0

Visitors

Name	Company	Hours at Job Site	
		From:	To:

Inspector Name and Position **Hours at Job Site/Office** **Total Hours**

Mackenzie Hudson, EIT – CEI	From: 8:00 AM / 12:00 PM	To: 9:00 AM / 1:30 PM	2.5 hours
-----------------------------	--------------------------	-----------------------	-----------