EXHIBIT A - Location & Dredge Plans

STATE OF FLORIDA

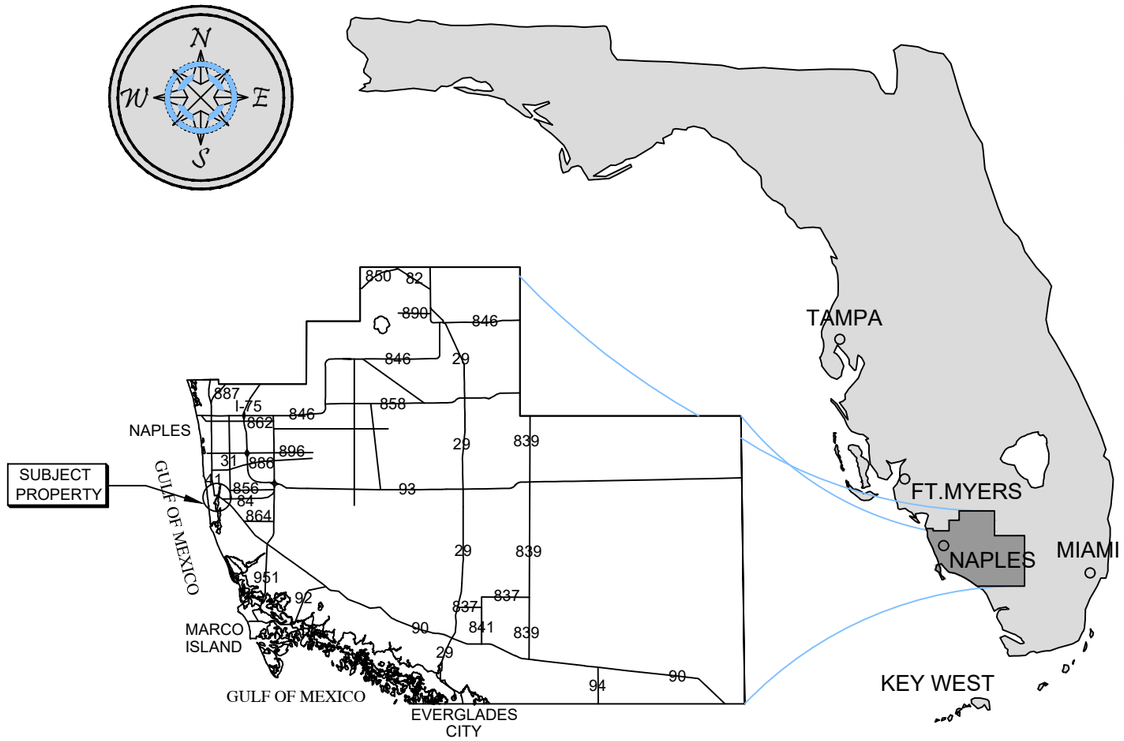

COLLIER COUNTY

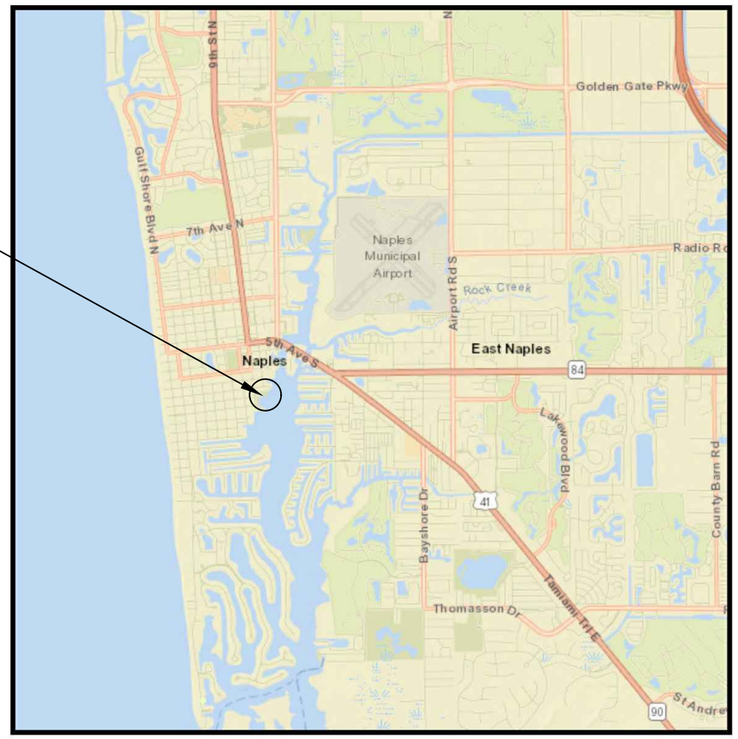

VICINITY MAP

COUNTY AERIAL

NOTES:
<> THESE DRAWINGS ARE INTENDED FOR CONSTRUCTION USE.

SITE ADDRESS:
<> 1101 9TH ST S
NAPLES, FL 34102

<> LATITUDE: N 26.135341
<> LONGITUDE: W -81.792891

DREDGE CONSTRUCTION	
SHEET NO.	SHEET TITLE
G100	LOCATION PAGE
C100	DREDGE PLAN

TODD T. TURRELL
REGISTERED PROFESSIONAL ENGINEER
LICENSE NO. 39659

DATE:September 21, 2023

TODD T. TURRELL STATE OF FLORIDA, PROFESSIONAL ENGINEER, LICENSE NO. 39659. THIS ITEM HAS BEEN ELECTRONICALLY SIGNED AND SEALED BY TODD T. TURRELL, P.E. USING A DIGITAL SIGNATURE. PRINTED COPIES OF THIS DOCUMENT ARE NOT CONSIDERED SIGNED AND SEALED AND THE SIGNATURE MUST BE VERIFIED ON ANY ELECTRONIC COPIES

1101 9TH ST S, NAPLES, FL 34102

NAPLES LANDINGS
LOCATION PAGE

TURRELL, HALL & ASSOCIATES, INC.
Marine & Environmental Consulting
3584 Exchange Ave. Suite B,
Naples, FL 34104-3732
Phone: (239) 643-0166 Fax: (239) 643-6632
email: tuna@thanaples.com
RY NO. 5875

REV #	REV BY	DATE	CHK BY	CHANGED
01				
02				
03				
04				
05				
06				
07				
08				
09				
10				
11				
12				

REVIEWED BY: TTT
SHEET: G100
DRAWN BY: RMJ
CHECKED BY: JJ
PROJECT: 21177
DATE: 09-21-23
LAYOUT: LOCATION PAGE

p:\21177.00 naples landing-dredge permitting\CAD\CONSTRUCTION\21177-CONST.dwg 9/21/2023

EXHIBIT A - Location & Dredge Plans

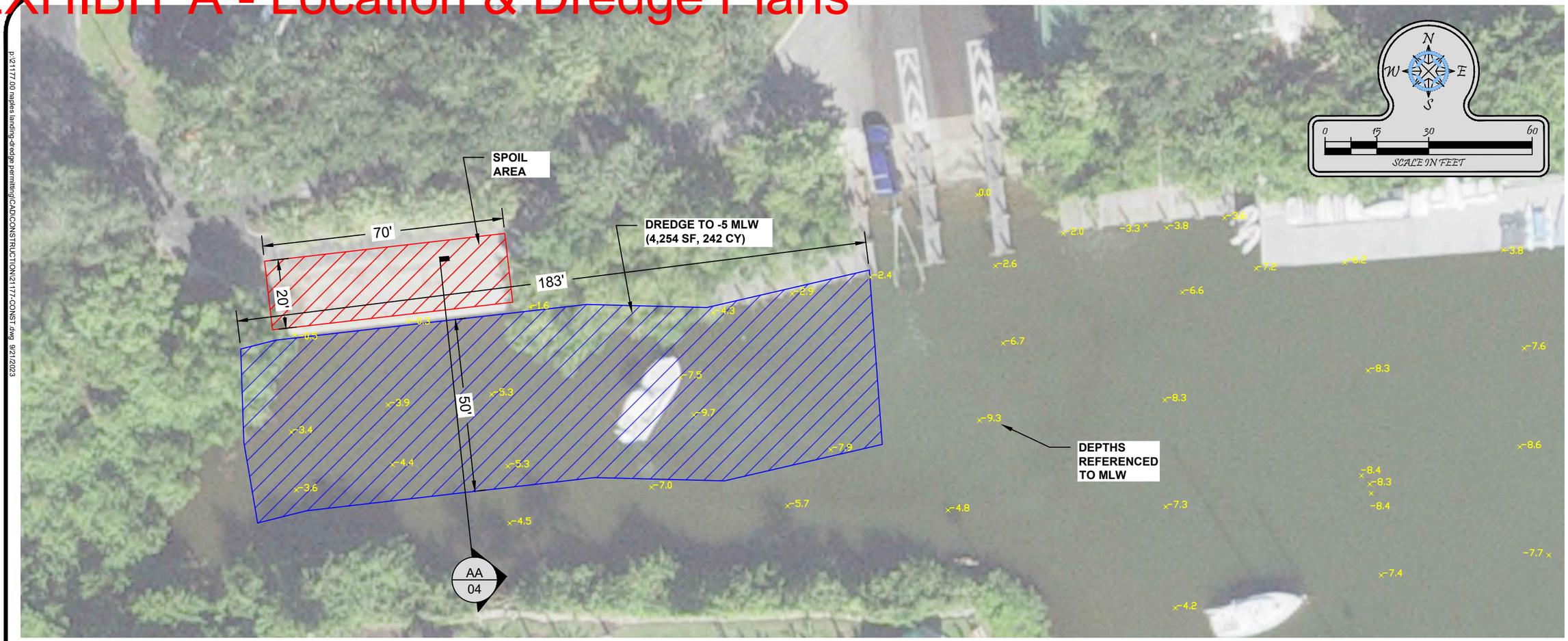

DREDGE PLAN

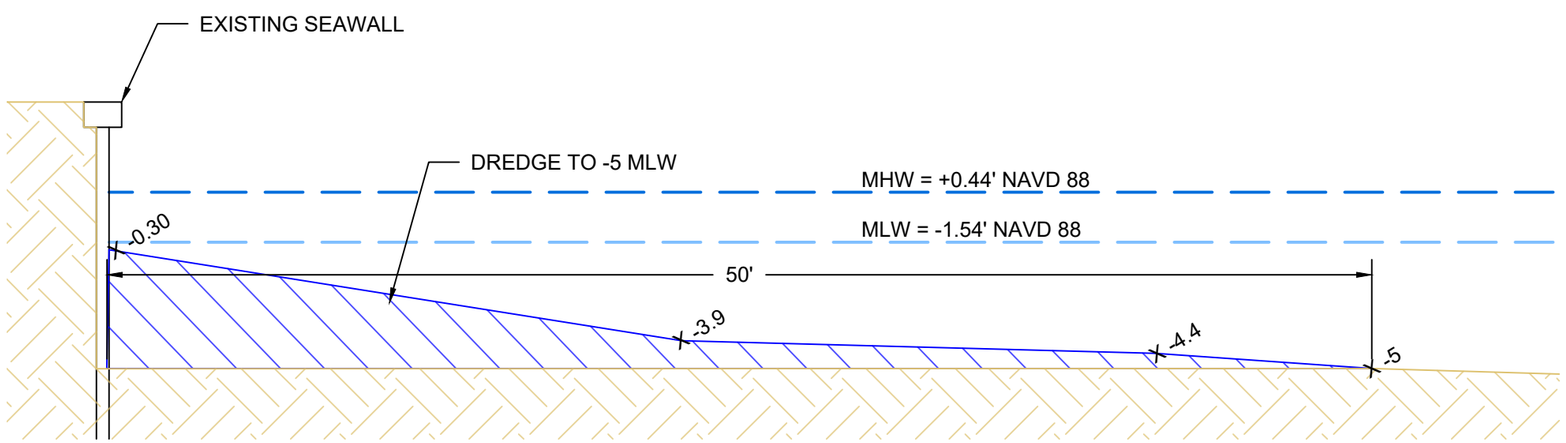

CROSS SECTION AA

SCALE: 1" = 6'

NOTES:

- THESE DRAWINGS ARE FOR CONSTRUCTION PURPOSES ONLY.
- ALL WATER DEPTHS AND DREDGE ELEVATIONS ARE REFERENCED TO MLW
- SURVEY COURTESY OF: **"AGNOLI, BARBER & BRUNDAGE, INC."**
  - SURVEY DATED: **10-5-2021**
- APPLICANT OWNED SHORELINE (APPX LF): **N/A**
- EXISTING OVERWATER STRUCTURE (APPX SF): **N/A**
- WIDTH OF WATERWAY, MHW TO MHW (APPX): **83' & 1439'**
- TIDAL DATUM:
  - MHW (NAVD)= **+0.44'**
  - MLW (NAVD)= **-1.54'**

NAPLES LANDINGS
DREDGE PLAN

TURRELL, HALL & ASSOCIATES, INC.
Marine & Environmental Consulting
3584 Exchange Ave. Suite B,
Naples, Fl. 34104-3732
Phone: (239) 643-0166 Fax: (239) 643-6632
email: tuna@thanaples.com
RY NO. 5875

REV #	REV BY:	DATE:	CHK BY:	CHANGED:
01				
02				
03				
04				
05				
06				
07				
08				
09				
10				
11				
12				

REVIEWED BY: TTT

SHEET: C100

DRAWN BY: RMJ

CHECKED BY: JJ

PROJECT: 21177

DATE: 09-21-23

LAYOUT: DREDGE PLAN

p:\21177.00 naples landing-dredge permitting\CAD\CONSTRUCTION\21177-CONST.dwg 9/21/2023