

**CITY OF NAPLES
PURCHASING DIVISION
CITY HALL, 735 8TH STREET SOUTH
NAPLES, FLORIDA 34102
PH: 239-213-7100 FX: 239-213-7105**

ADDENDUM NUMBER 1

NOTIFICATION DATE:	SOLICITATION TITLE:	SOLICITATION NUMBER:	BID OPENING DATE & TIME:
10/23/2023	Naples Landings Dredging Project - ITB	24-009	12/5/2023 2:00PM

**THE FOLLOWING INFORMATION IS HEREBY INCORPORATED INTO,
AND MADE AN OFFICIAL PART OF THE ABOVE REFERENCED BID.**

The following answers to written, submitted questions:

1. Section E (License and Permits) is requiring a General Contractors License. Will the City except a Florida Builders License? A GC License in the state of Florida is only required when a construction project is typically vertical construction and exceeds 3 stories.

ANSWER: Yes, please note page 10 of the ITB:

44.CERTIFICATES AND LICENSES: The Contractor, at time of proposal, shall possess the correct occupational licenses, all professional licenses or other authorizations necessary to carry out and perform the work required by the City of Naples and Collier County for this project pursuant to all applicable Federal, State and Local Laws, Statues, Ordinances, and rules and regulations of any kind.

The following clarifications are issued as an addendum identifying the following changes for the referenced solicitation.

1. REVISED EXHIBIT A:

Attached Exhibit B is a REVISED LOCATION & DREDGING PLANS EXHIBIT A 10/23/23. The page(s) replaced in its entirety the published Exhibit A.

THE REVISED Exhibit B is EXHIBIT A - LOCATION & DREDGING PLANS 10/23/23 MUST BE USED BY VENDORS OR THE BID WILL BE REJECTED.

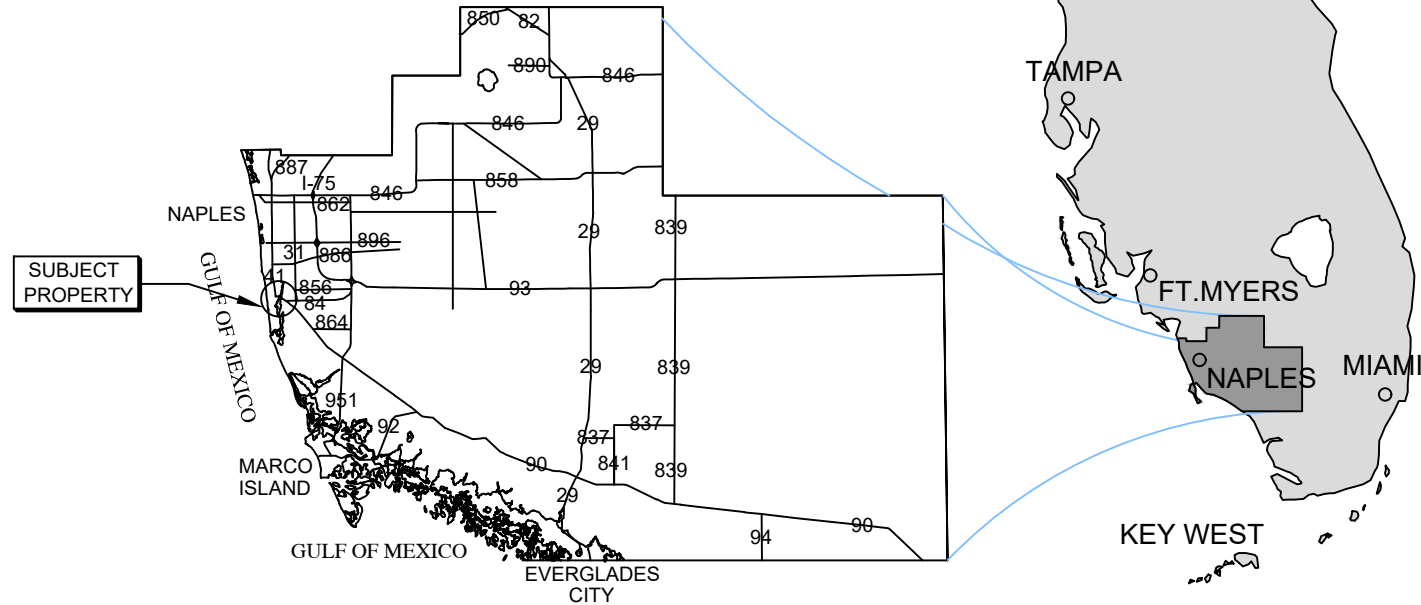
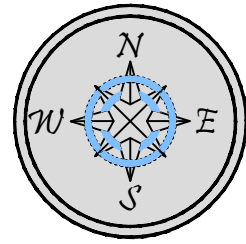
EXHIBIT B – REVISED EXHIBIT A - LOCATION & DREDGING PLANS 10/23/23

###

IMPORTANT MESSAGE

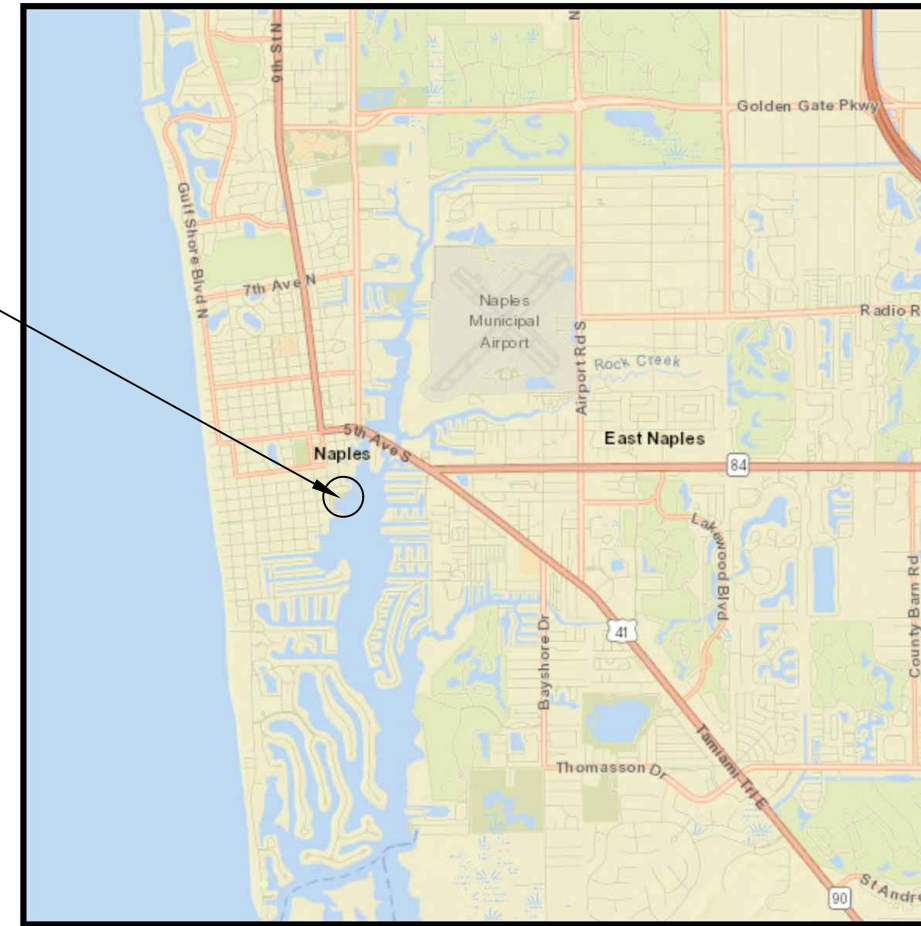
PLEASE ACKNOWLEDGE RECEIPT OF THIS ADDENDUM ON THE BID COVER SHEET.

STATE OF FLORIDA



COLLIER COUNTY

SUBJECT PROPERTY



VICINITY MAP

SUBJECT PROPERTY



COUNTY AERIAL

NOTES:

<> THESE DRAWINGS ARE INTENDED FOR CONSTRUCTION USE.

SITE ADDRESS:

<> 1101 9TH ST S
NAPLES, FL 34102

<> LATITUDE: N 26.135341
<> LONGITUDE: W -81.792891

DREDGE CONSTRUCTION

SHEET NO.	SHEET TITLE
G100	LOCATION PAGE
C100	DREDGE PLAN

TODD T. TURRELL
REGISTERED PROFESSIONAL ENGINEER
LICENSE NO. 39659

DATE: October 23, 2023

TODD T. TURRELL STATE OF FLORIDA, PROFESSIONAL ENGINEER, LICENSE NO. 39659. THIS ITEM HAS BEEN ELECTRONICALLY SIGNED AND SEALED BY TODD T. TURRELL, P.E. USING A DIGITAL SIGNATURE. PRINTED COPIES OF THIS DOCUMENT ARE NOT CONSIDERED SIGNED AND SEALED AND THE SIGNATURE MUST BE VERIFIED ON ANY ELECTRONIC COPIES

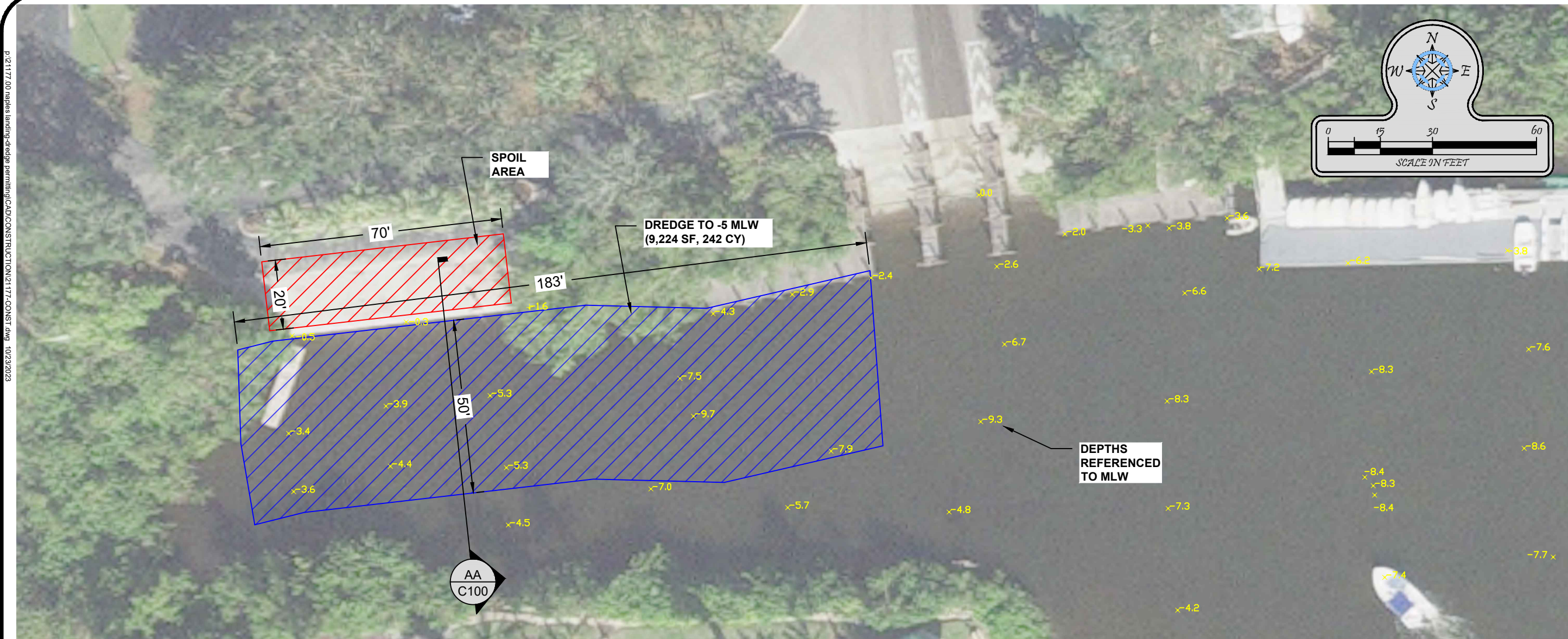
1101 9TH ST S, NAPLES, FL 34102

NAPLES LANDINGS
LOCATION PAGE

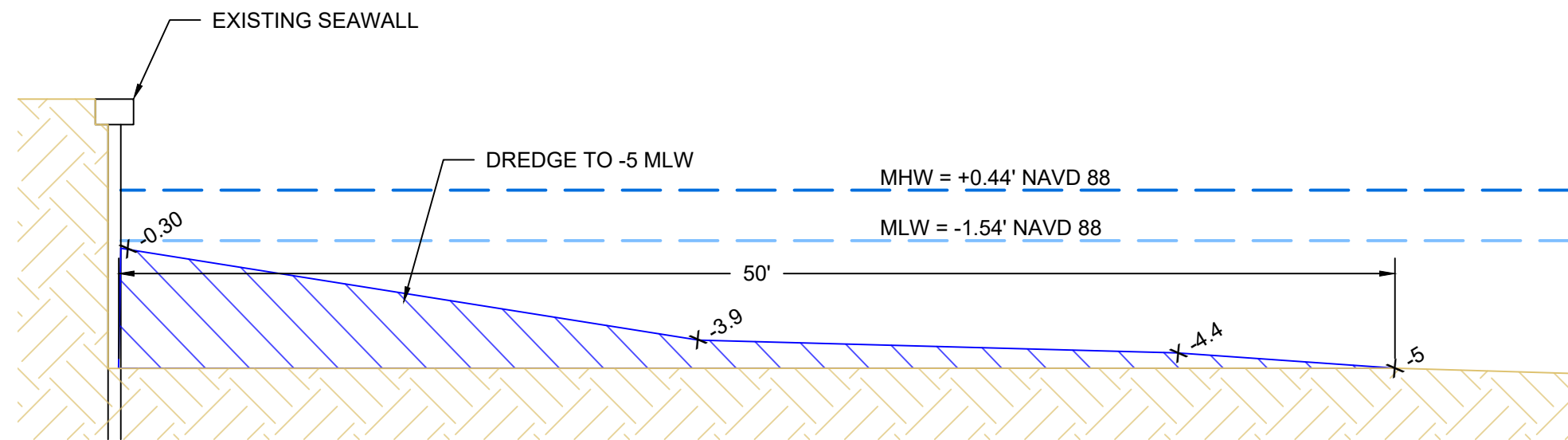
TURRELL, HALL & ASSOCIATES, INC.
Marine & Environmental Consulting
3584 Exchange Ave, Suite B,
Naples, FL 34104-3732
Phone: (239) 643-0166 Fax: (239) 643-6632
email: tturn@thnaples.com
RY NO. 5875

DESIGNED BY:	RMJ	REVISIONS:	
CHECKED BY:	JJ	DATE:	
PROJECT:	21177	DATE:	
DATE:	10-23-23	DATE:	
LAYOUT:	LOCATION PAGE	DATE:	
REVISIONS:	TTT	DATE:	
SHEET:	G100	DATE:	

Exhibit B: Revised EXHIBIT A Location & Dredging Plans 10.23.23



DREDGE PLAN



CROSS SECTION AA
SCALE: 1" = 6'

- NOTES:**
- THESE DRAWINGS ARE FOR CONSTRUCTION PURPOSES ONLY.
 - ALL WATER DEPTHS AND DREDGE ELEVATIONS ARE REFERENCED TO MLW
 - SURVEY COURTESY OF: "AGNOLI, BARBER & BRUNDAGE, INC."
 - SURVEY DATED: 10-5-2021
 - APPLICANT OWNED SHORELINE (APPX LF): N/A
 - EXISTING OVERWATER STRUCTURE (APPX SF): N/A
 - WIDTH OF WATERWAY, MHW TO MHW (APPX): 83' & 1439'
 - TIDAL DATUM:
 - MHW (NAVD)= +0.44'
 - MLW (NAVD)= -1.54'

p:\21177.00\naples landing-dredge permitting\CAD\CONSTRUCTION\21177-CONS1.dwg 10/23/2023

NAPLES LANDINGS DREDGE PLAN

TURRELL, HALL & ASSOCIATES, INC.
Marine & Environmental Consulting
3500 Bayshore Blvd.
Naples, FL 34104-3732
Phone: (239) 643-0166 Fax: (239) 643-6632
email: thm@thnaples.com RY NO. 5875

DRAWN BY:	RMJ	DATE:	10-23-23
CHECKED BY:	JJ	DATE:	
PROJECT:	21177	SHEET:	C100
DATE:	10-23-23	LAYOUT:	DREDGE PLAN