



WELCOME!

January 23, 2017

CAMBIER PARK

GULF COAST BIG BAND SUN 2PM
NAPLES BIG BAND MON 7PM

City of Naples Parks Master Plan

Cambier Park

A photograph of Cambier Park featuring a large, mature tree with thick, gnarled branches and dense green foliage. In the background, a colorful playground with blue and yellow structures is visible. The foreground shows a grassy area with dappled sunlight. The text "Cambier Park" is in the top right corner, and "January 23, 2017" is just below it. Large black text at the bottom reads "WELCOME and THANK YOU FOR ATTENDING".

Cambier Park

January 23, 2017

WELCOME and
THANK YOU
FOR ATTENDING

Agenda

- Overview - Presentation
- Breakout Groups
- Reporting
- Next Steps
- Dotmocracy
- Adjourn



What is a Parks Master Plan?

A Parks Master Plan is a planning guide that evaluates and provides specific recommendations on the future use and improvement needs for the Naples park system.

Once approved by City Council, this plan will be used to assist City staff and City Council in developing a comprehensive park system that meets the needs of an active community with diverse interests and to inform short and long term budget decisions.

NAPLES PARK SYSTEM

Mini-Public Parks

- ① 8th Avenue South Park
- ② Cambridge Perry Park
- ③ Dog Park
- ④ Coconut Point Park
- ⑤ Lois Selfon Park
- ⑥ Lord Horatio Nelson Park
- ⑦ Menefee Park
- ⑧ Merrihue Park
- ⑨ Putter Point Park
- ⑩ Rodgers Mini Park

Neighborhood Parks

- ① 13th Street N Pocket Park
- ② Anthony Park
- ③ Seagate School Park

Linear Parks

- ① Crayton Road-Seagate Park
- ② Goodlette-Frank Linear Park
- ③ Orchid Linear Park
- ④ Riley Linear Park

Community Parks

- ① Cambier Park
- ② Fleischmann Park
- ③ Lowdermilk Park
- ④ Naples Landing
- ⑤ River Park Community Center

Public Parks

- ① Alligator Lake East
- ② Alligator Lake West
- ③ Betsy Jones Park
- ④ Bowline Park
- ⑤ Broad Avenue South Park
- ⑥ Horizon, Vedado, & Miramar
- ⑦ Naples Dock Lot
- ⑧ Naples Pier Park and Parking Lot
- ⑨ Sandpiper East & West
- ⑩ Spring Lake Outlook

Conservation Parks

- ① Naples Preserve
- ② Seagate Natural Preserve

Legend

- City Limit
- Bike Lanes
- Coastal Access
- Residential Area
- Mixed-Use Area
- Non-Residential Area
- City Park
- Private Greenspace
- Conservation Land

Gulf of Mexico



- 10 Mini-Parks
- 3 Neighborhood Parks
- 4 Linear Parks
- 5 Community Parks
- 10 Public Parks
- 2 Conservation Parks
- Approximately 138 acres

How were Master Plan recommendations developed?

The City of Naples hired a consultant to develop the Draft Parks Master Plan. The consultant, Barth Associates, completed the following tasks:

- Inventory and analysis of existing parks and recreation facilities
- Held public meetings and stake holder meetings to understand issues and concerns
- Evaluated recreation trends and service levels in City
- Completed a Statistically Valid needs assessment
- Developed Master Plan recommendations

Where can I obtain a copy of the Parks Master Plan and Needs Assessment Report?

You can review the Parks Master Plan DRAFT report on the City's website at:



<http://www.naplesgov.com>

CITY OF NAPLES, FLORIDA
PARKS MASTER PLAN

DECEMBER 2015





Naples

FLORIDA

ETHICS above all else.
SERVICE to others before self.
QUALITY in all that we do.

SHARE

CodeRED
Keeping citizens informed.



- After-Hour, Weekend, and Holiday Contact Info
- Boards and Committees
- Building Permits Online
- Careers
- Code of Ordinances
- Documents and Reports
- Lobbyist Information
- Maps
- Media Center
- Naples Fire Rescue Customer Feedback Form
- Ordinances & Resolutions
- Resource DIRECTORY
- Special Districts (Dependent)
- Staff Directory
- Christmas Parade

 PAY YOUR BILL ONLINE	 BUILDING PERMITS	 ACTIVE PROJECTS
 BOARDS & COMMITTEES	 STREAMING, VIDEOS AGENDAS	 CALENDAR EVENTS
 REGISTER RECREATION ACTIVITIES	 MAPS	 PUBLIC RECORDS

CURRENT TOPICS

- Baker Park
- Central Ave Project
- Current Budget/Millage Rate
- Downtown Naples Mobility & Connectivity Study
- Parks Master Plan**

NEWS

Construction Notice - Pavement Resurfacing - Aqualane Shores
Beginning Monday, October 10th, 2016 the City of Naples and Bonness, Inc. will resume resurfacing the following City roadways: Aqualane Shores: 4th Street South – 15th Avenue South to south end 16th Avenue South – 4th Street to east end [Read on...](#)

Appointments to Naples Boards and Committees
For Immediate Release [Read on...](#)

General Election - November 8, 2016
[Read on...](#)

City of Naples Seeks Candidates for Various Boards and Committees
Seeks Candidates for Various Boards and Committees. [Read on...](#)

How will recommendations be reviewed? It starts with you.

The City Council, the Community Services Advisory Board and City staff want to know whether you agree or disagree with the Barth Associates recommendations and if you think additional recommendations should be in the final plan. The City also wants you to help establish priorities for investment in our parks.

The City will gather input through a series of Working Public Meetings and written public comment which can be submitted to:

parkscomments@naplesgov.com

Parks Master Plan Comments
280 Riverside Dr.
Naples, FL 34102

Meeting Schedule

DATE	MEETING INFORMATION
October 10, 2016 <i>Monday</i>	Topic: River Park, Aquatics Center and Anthony Park Location: River Park Community Center Time: 6:00 pm
October 24, 2016 <i>Monday</i>	Topic: Naples Dog Park, Landings, Preserve and Seagate Park Location: River Park Community Center Time: 9:00 am
November 14, 2016 <i>Monday</i>	Topic: Beach, Beach Access Areas and Beach Parks Location: River Park Community Center Time: 9:00 am
November 14, 2016 <i>Monday</i>	Topic: Beach, Beach Access Areas and Beach Parks Location: Fleischmann Park Community Center Time: 6:30 pm
January 9, 2017 <i>Monday</i>	Topic: All Parks and Beach – Open House - Charrette Location: River Park Community Center Time: 9:00 am – 1:00 pm
January 9, 2017 <i>Monday</i>	Topic: Fleischmann Park Location: Fleischmann Park Community Center Time: 6:30 pm
January 23, 2017 <i>Monday</i>	Topic: Cambier Park Location: Norris Center Time: 6:00 pm
February 13, 2017 <i>Monday</i>	Topic: Park Master Plan – Consensus Meeting Location: Fleischmann Park Community Center Time: 6:30 pm – 9:00 pm
CSAB Meeting March 14, 2017	Topic: All Parks and Beach Discussion Location: City Council Chambers – Naples City Hall Time: 8:30 am

Meeting Added



Parks Master Plan ***Public Meeting Notice***

Purpose: Discuss – Sea Gate Park – Consultant Recommendations

Date: Tuesday, January 17, 2017

Time: 6:30 pm

Location: Sea Gate Elementary School

BARTH ASSOCIATES NEEDS ASSESSMENT RECAP

Needs Assessment Techniques

Anecdotal:

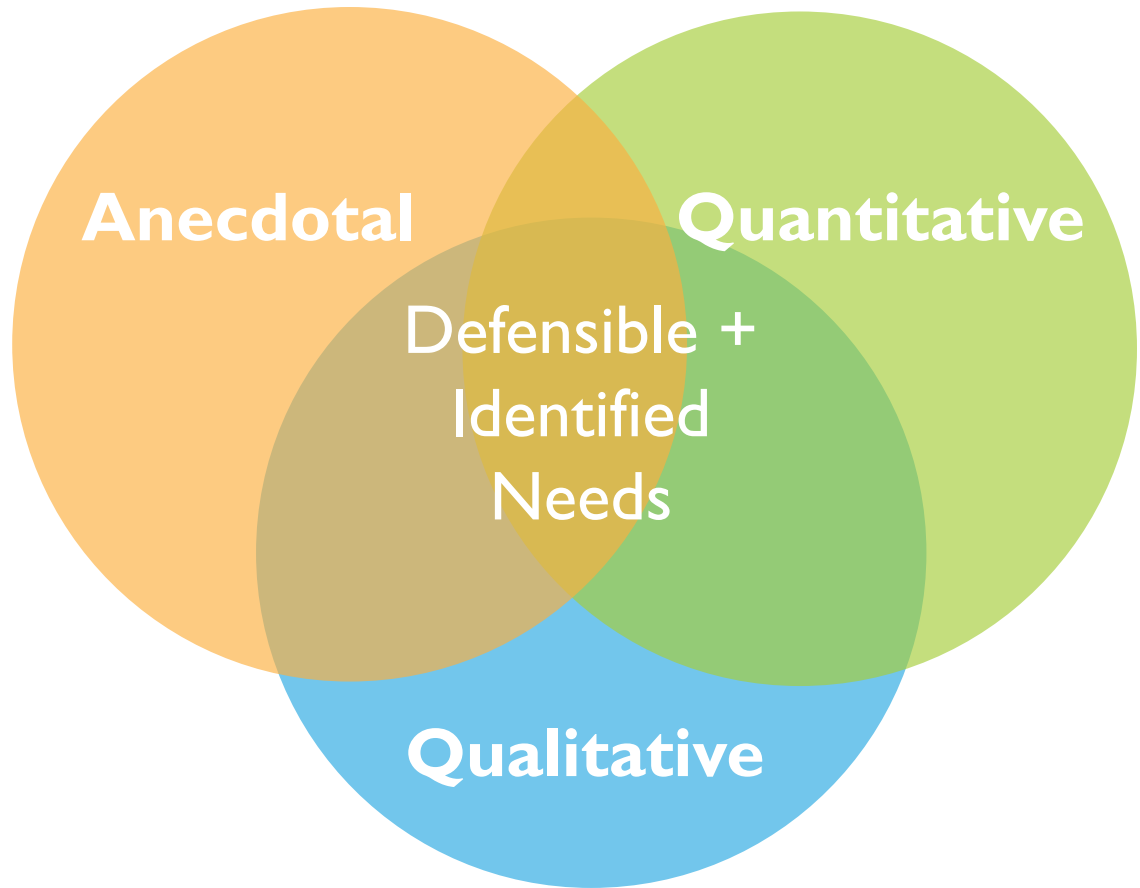
1. Existing Plans and Initiatives
2. Site Visits
3. Trends Analysis

Quantitative:

1. Statistically-Representative Mail Survey (6000 mailed, 880 responses, 95% level of confidence, +/- 3.3% precision)
2. Level of Service Analysis

Qualitative:

1. Interviews and Focus Groups Meetings
2. On-line Survey (non-statistically representative)



Q19. How many months on average per year do you reside in the City of Naples?

Q19. How many months on average per year do you
reside in the City of Naples?

	Number	Percent
03	5	0.6 %
04	3	0.4 %
05	3	0.4 %
06	22	2.7 %
07	21	2.5 %
08	29	3.5 %
09	40	4.8 %
10	41	4.9 %
11	25	3.0 %
12	641	77.2 %
Total	830	100.0 %

WITHOUT NOT PROVIDED

Q20. What is your age? (Without "Not Provided")

Q20. What is your age?	Number	Percent
Under 35	44	5.0 %
35 to 44	55	6.3 %
45 to 54	122	13.9 %
55 to 64	186	21.3 %
65+	468	53.5 %
Total	875	100.0 %



Q21. Your gender

Q21. Your gender:	Number	Percent
Male	417	47.4 %
Female	463	52.6 %
Total	880	100.0 %

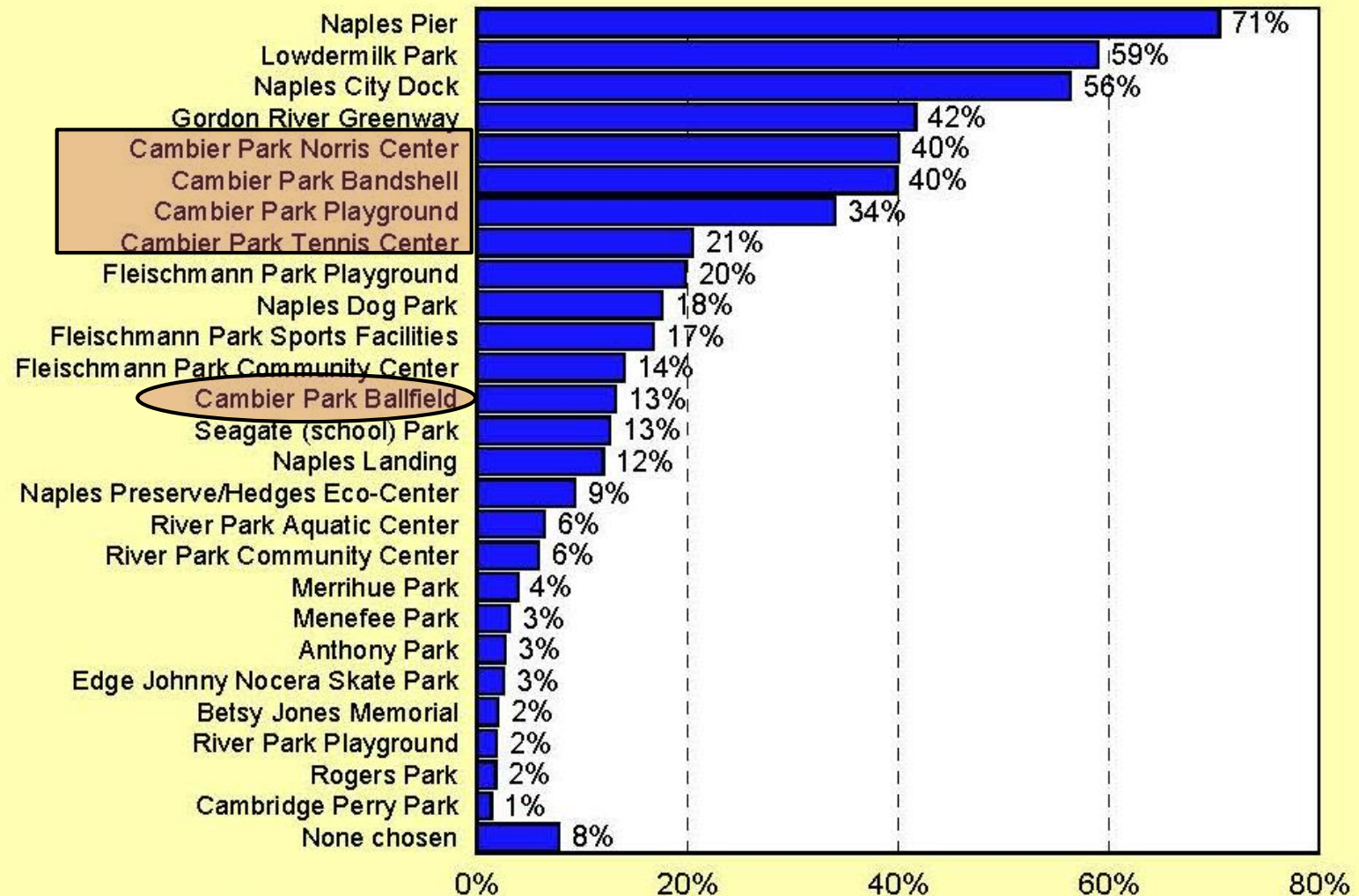
Q22. You reside in:

Q22. You reside in:	Number	Percent
Single Family Home	590	67.0 %
Apartment/Condominium	285	32.4 %
Not provided	5	0.6 %
Total	880	100.0 %



Q1. Parks and Facilities Households Have Used or Visited Over the Past 12 Months

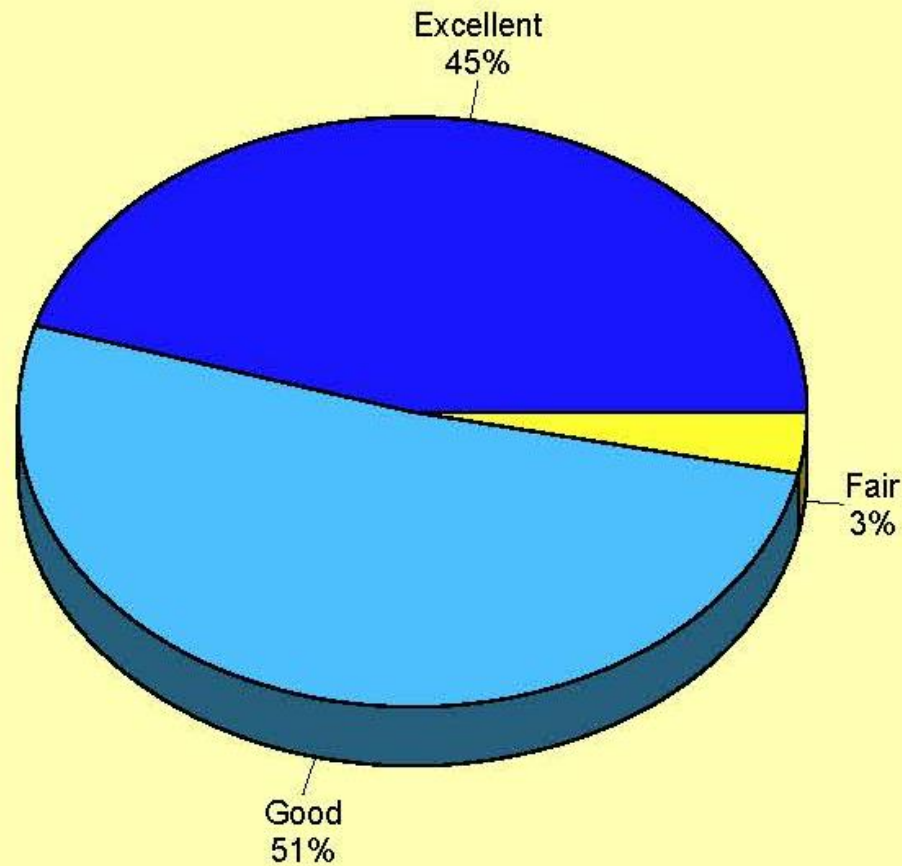
by percentage of respondents (multiple choices could be made)



Source: Leisure Vision/ETC Institute for the City of Naples (2015)

Q3. Overall Physical Condition of the Parks, Trails and Recreation Facilities in City of Naples Parks Visited

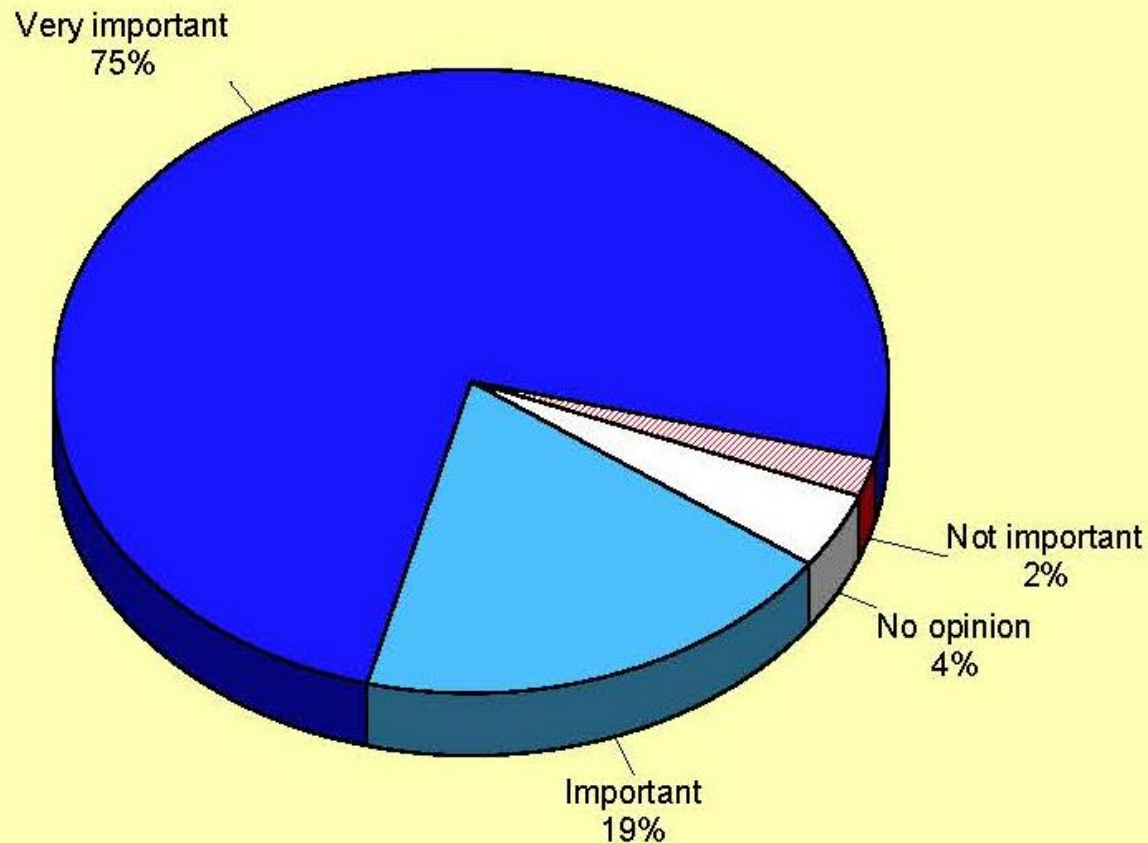
by percentage of respondents who used or visited parks, trails and facilities during the past 12 months
(excluding don't knows)



Source: Leisure Vision/ETC Institute for the City of Naples (2015)

Q15. How Important Parks and Recreation Facilities and Programs Are to Quality of Life in Naples

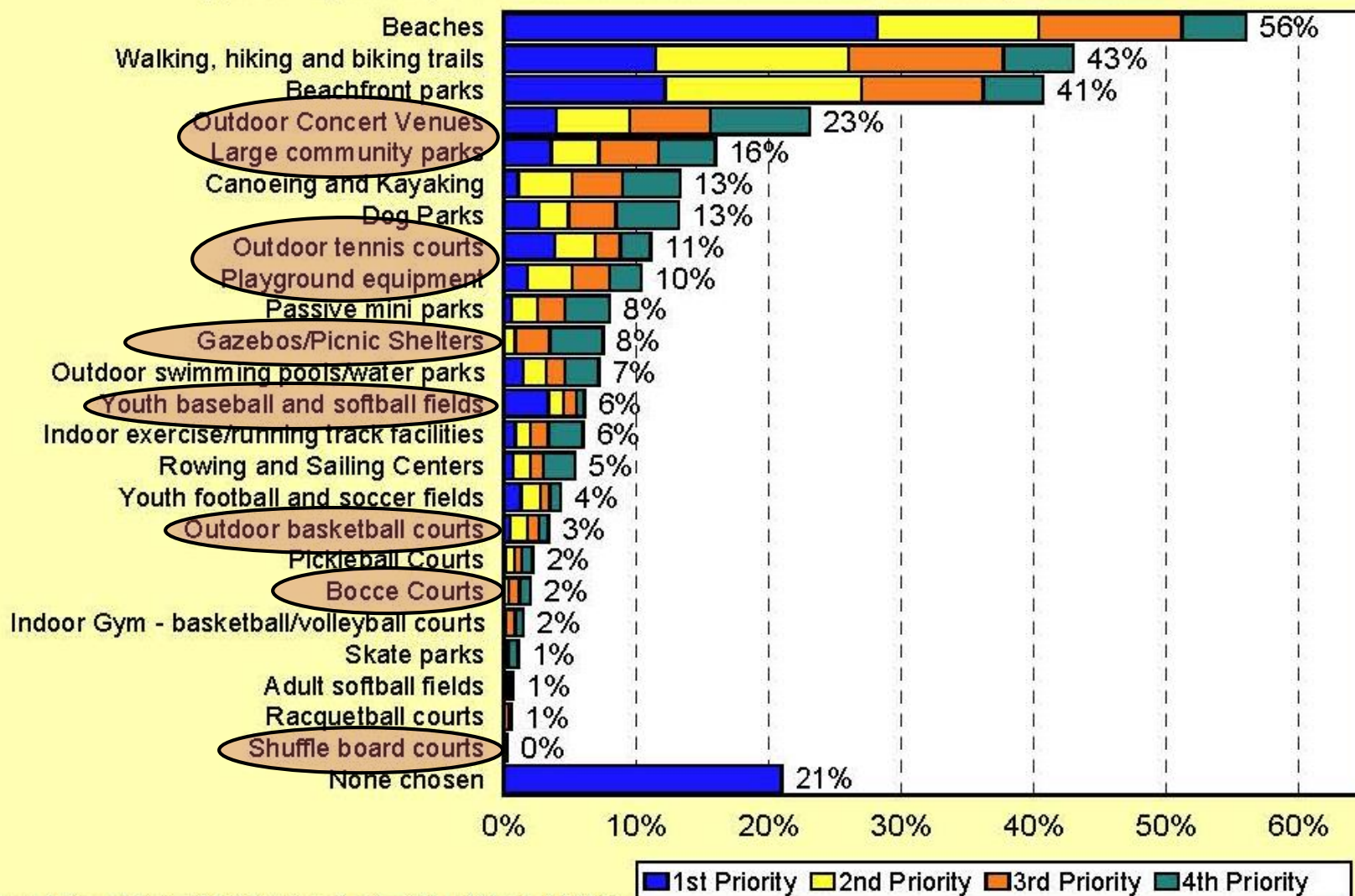
by percentage of respondents (excluding don't knows)



Source: Leisure Vision/ETC Institute for the City of Naples (2015)

Q8. FOUR Parks and Recreation Facilities That Are Most Important to Households

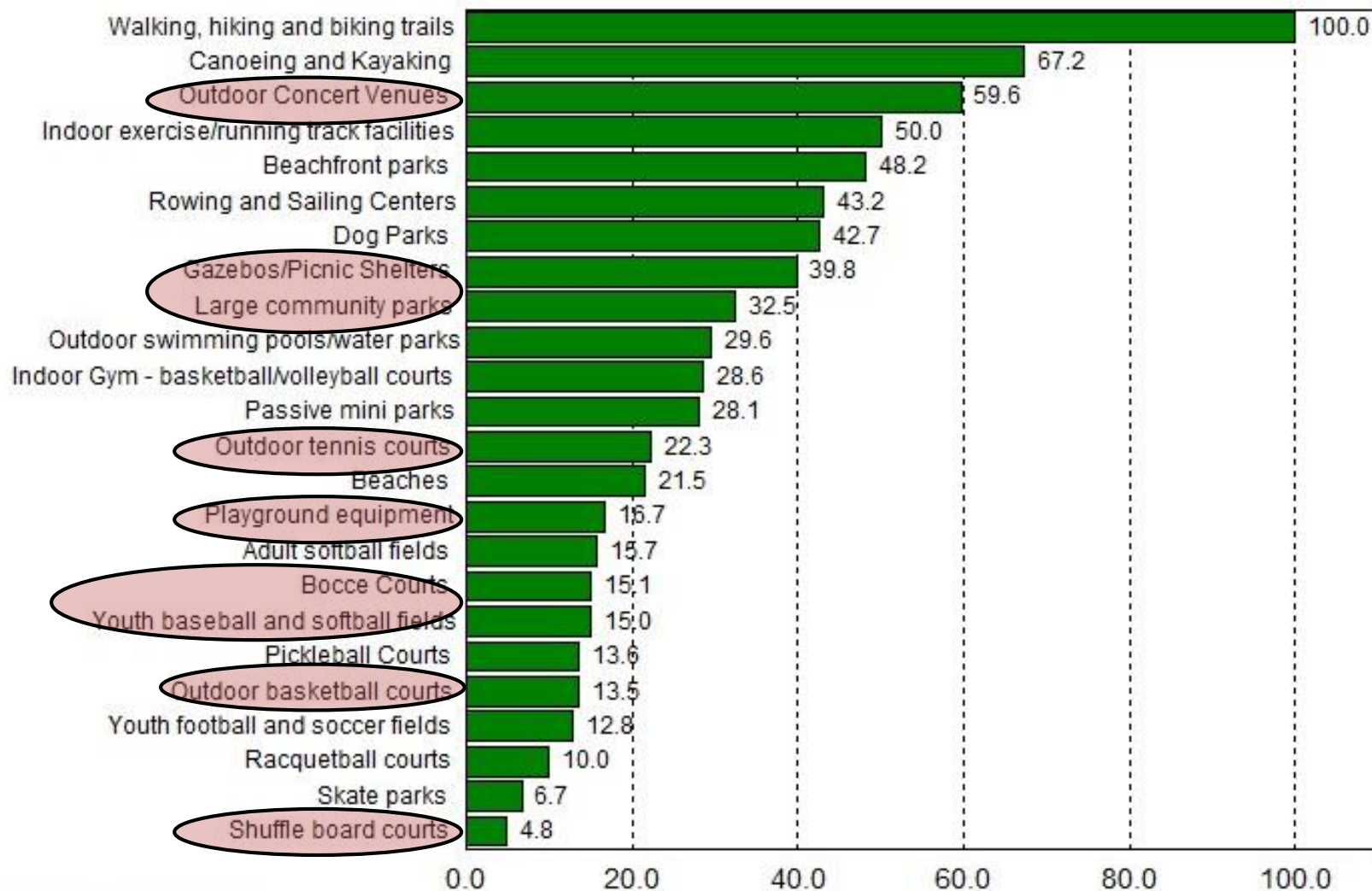
by percentage of respondents who selected the item as one of their top four choices



Unmet Needs Rating for Recreation Facilities

the rating for the item with the most unmet need=100

the rating of all other items reflects the relative amount of unmet need for each item compared to the item with the most unmet need

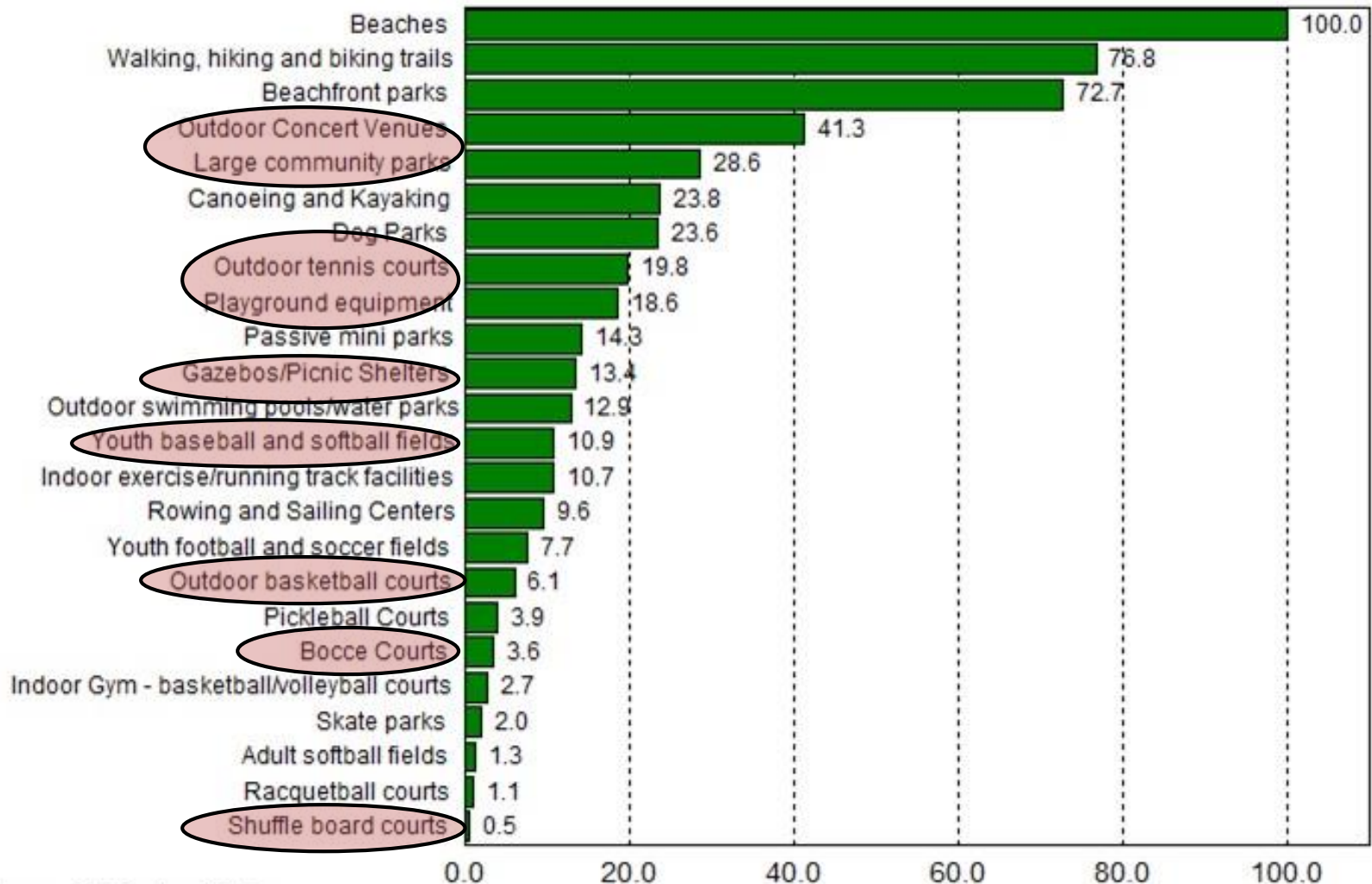


Source: ETC Institute (2016)

Importance Rating for Recreation Facilities

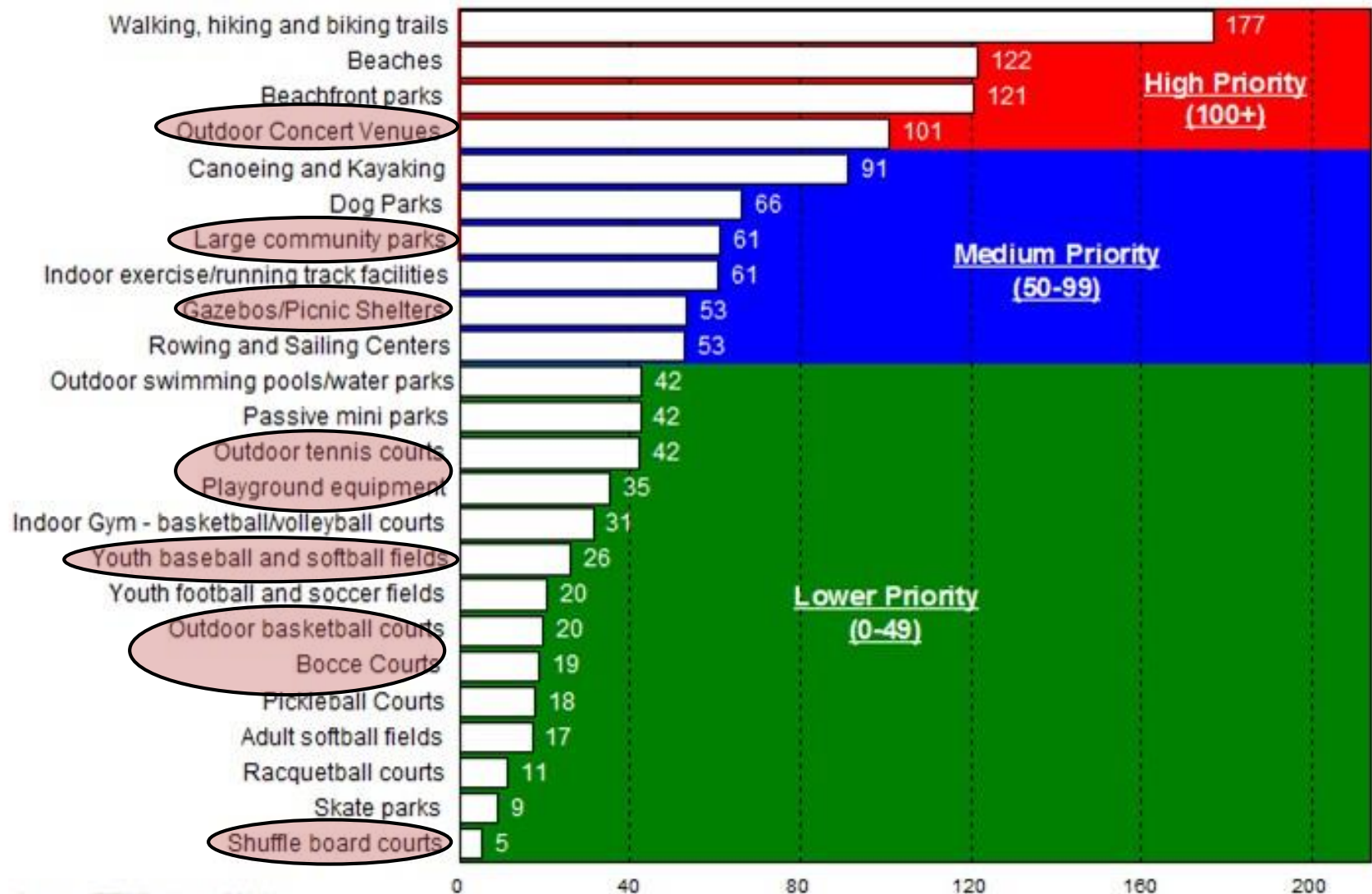
the rating for the item rated as the most important=100

the rating of all other items reflects the relative level of importance for each item compared to the item rated as the most important



Source: ETC Institute (2016)

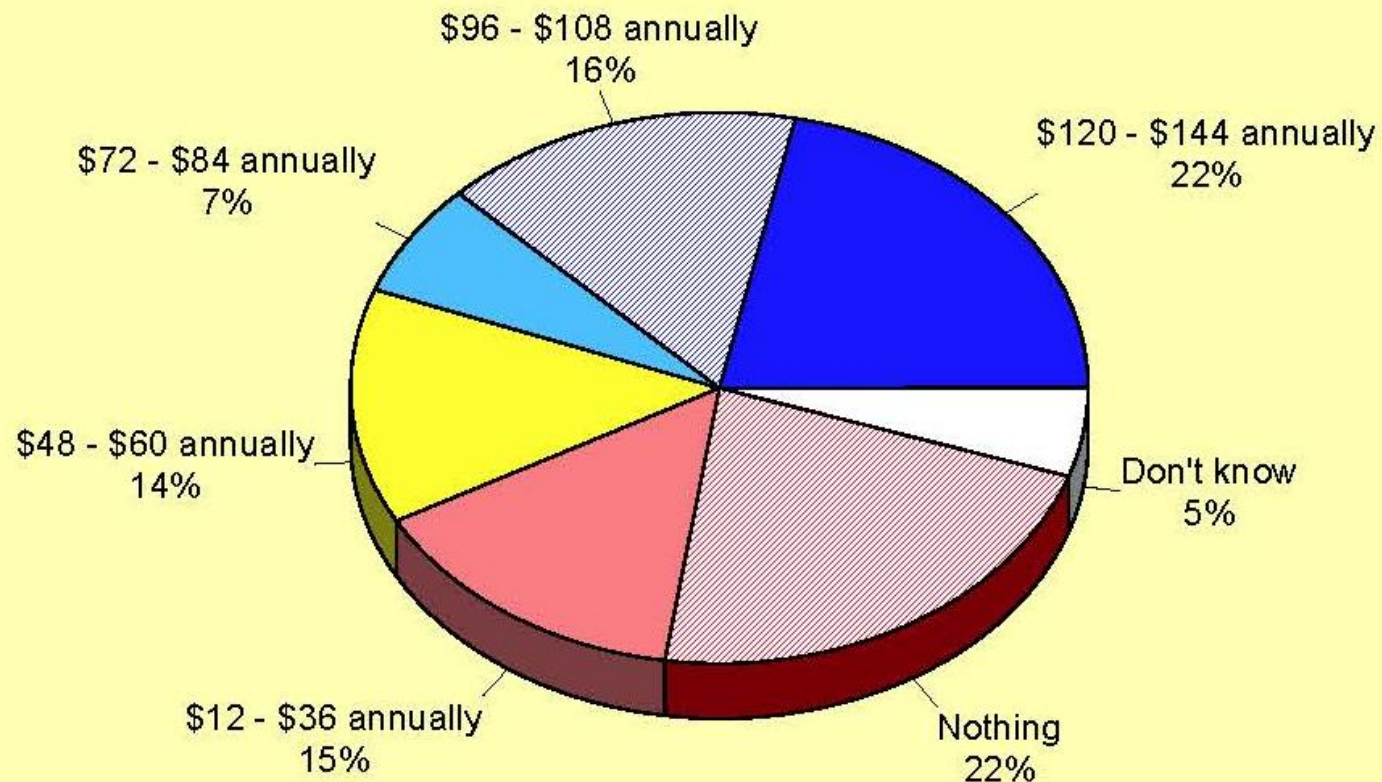
Top Priorities for Investment for Recreation Facilities Based on the Priority Investment Rating



Source: ETC Institute (2016)

Q17. Additional Tax Support Households Would be Willing to Pay to Fund Parks, Trails, Water Front Facilities, Sports Fields, Indoor Facilities and Program Services That Are Most Important

by percentage of respondents



Source: Leisure Vision/ETC Institute for the City of Naples (2015)

BARTH ASSOCIATES
RECOMMENDED
RESPONSE TO
NEEDS

CAMBIER PARK



Approximately 12.58 acres

CAMBIER PARK



PARK EDGE – 8TH ST. S. @ 6TH AVE. S.



PARK EDGE – 8TH ST. S. – SPECIAL EVENT




PARK EDGE – 8TH ST. S.



PARK EDGE – 8TH ST. S.



PARK EDGE – 8TH ST. S.



PARK EDGE – 8TH ST. S.

CAMBIER PARK

PARK EDGE – 8TH ST. S.



PARK EDGE – 8TH AVE. S.



PARK EDGE – 8TH AVE. S.



PARK EDGE – NORRIS CTR. DROP-OFF



PARK EDGE – PARK ST. NEAR 8TH ST. S.



PARK EDGE – PARK ST.

CAMBIER PARK

PARK EDGE – PARK ST.



PARK EDGE – PARK ST. GIRL SCOUT BLDG.



PARK EDGE – GIRL SCOUT BUILDING




PARK EDGE – PARK ST. ART ASSOC.

PARK EDGE – NAPLES ART ASSOC.

PARK EDGE – CAMBIER PARK WAY

CAMBIER PARK

PARK EDGE – CAMBIER PARK WAY



PARK EDGE – CAMBIER PARK WAY



PARK EDGE – CAMBIER PARK WAY



PARK EDGE – CAMBIER PARK WAY



PARK EDGE – CAMBIER PARK WAY



PARK EDGE – CAMBIER PARK WAY

CAMBIER PARK

NORRIS CENTER – 8TH AVE. S.



NORRIS CENTER – 8TH St. S.



NORRIS CENTER - COURTYARD



NORRIS CENTER – LOBBY



NORRIS CENTER – MEETING SPACE



NORRIS CENTER – GAME ROOM

CAMBIER PARK

SPORTS COURTS – 8TH AVE. S AREA



SHUFFLEBOARD COURTS



BOCCE COURTS



BASKETBALL COURT



NORRIS CENTER – BACK OF HOUSE



PATHWAY TO TENNIS CENTER

CAMBIER PARK

ALLEN TENNIS CENTER



ALLEN TENNIS CENTER



ALLEN TENNIS CENTER



ALLEN TENNIS CENTER



ALLEN TENNIS CENTER



ALLEN TENNIS CENTER

CAMBIER PARK

ALLEN TENNIS CENTER – EAST DECK



ALLEN TENNIS CENTER – NORTH DECK



ALLEN TENNIS CENTER – WEST DECK



ALLEN TENNIS CENTER – RESTROOMS



ALLEN TENNIS CENTER – PRO SHOP



ALLEN TENNIS CENTER – PRO SHOP

CAMBIER PARK

ALLEN TENNIS CENTER



ALLEN TENNIS CENTER



ALLEN TENNIS CENTER



ALLEN TENNIS CENTER



ALLEN TENNIS CENTER



ALLEN TENNIS CENTER – PRACTICE WALL

CAMBIER PARK

PLAYGROUND



PLAYGROUND



PLAYGROUND



PLAYGROUND



PLAYGROUND



PLAYGROUND

CAMBIER PARK

BANDSHELL




BANDSHELL – DURING CONCERT




BANDSHELL – DURING CONCERT



BANDSHELL – SPECTATOR AREA



BANDSHELL – SPECTATOR AREA



BANDSHELL – STAGE

CAMBIER PARK


BANDSHELL – BACK OF HOUSE




BANDSHELL – BACKSTAGE



BANDSHELL – BACKSTAGE



BANDSHELL – BACKSTAGE



BANDSHELL – BACKSTAGE



BANDSHELL – LOADING AREA

CAMBIER PARK


SOFTBALL FIELD



SOFTBALL FIELD – FROM TENNIS CENTER



SOFTBALL FIELD - BLEACHERS



SOFTBALL FIELD – FROM OUTFIELD



SOFTBALL FIELD – INFIELD/OUTFILED




SOFTBALL FIELD – FROM BACKSTOP

CAMBIER PARK

PARK EDGE – 8TH ST. S. @ VETERANS MEM.




VETERANS MEMORIAL




VETERANS MEMORIAL



VETERANS MEMORIAL PROPOSED



VETERANS MEMORIAL



PARK INTERIOR – NEAR PLAYGROUND

CAMBIER PARK


GAZEBO – EAST FAÇADE



GAZEBO – WEST FAÇADE



GAZEBO - DETAIL



GAZEBO – FROM NAPLES ARE ASSOC.




NAPLES ART ASSOC. – REAR



NAPLES ART ASSOC – FROM PARK

CAMBIER PARK

PARK INTERIOR



PARK INTERIOR – NEAR SOFTBALL FIELD



FITNESS EQUIPMENT NEAR PLAYGROUND



PARK INTERIOR – CENTRAL WALKWAY



PARK INTERIOR – BENCHES



FITNESS EQUIPMENT NEAR PLAYGROUND

CAMBIER PARK


PARKING LOT – 8TH ST. S. & 8TH AVE. S.



PARKING LOT – 8TH ST. S. NEAR FIRE DEPT.



PARKING LOT – PARK ST.



PARKING – ON STREET – PARK ST.



PARKING – ON STREET – 8TH ST. S.



PARKING GARAGE – 8TH ST. S. @ 7TH AVE. S

CAMBIER PARK


RESTROOMS NEAR TENNIS CENTER



RESTROOMS NEAR TENNIS CENTER



RESTROOMS NEAR TENNIS CENTER



RESTROOMS – CAMBIER PARK WAY

RESTROOMS – CAMBIER PARK WAY

RESTROOMS – CAMBIER PARK WAY

CAMBIER PARK

RESTROOMS – NORRIS CENTER



RESTROOMS – ALLEN TENNIS CENTER



RESTROOMS – SOFTBALL FIELD



CAMBIER PARK



EXISTING CONDITIONS



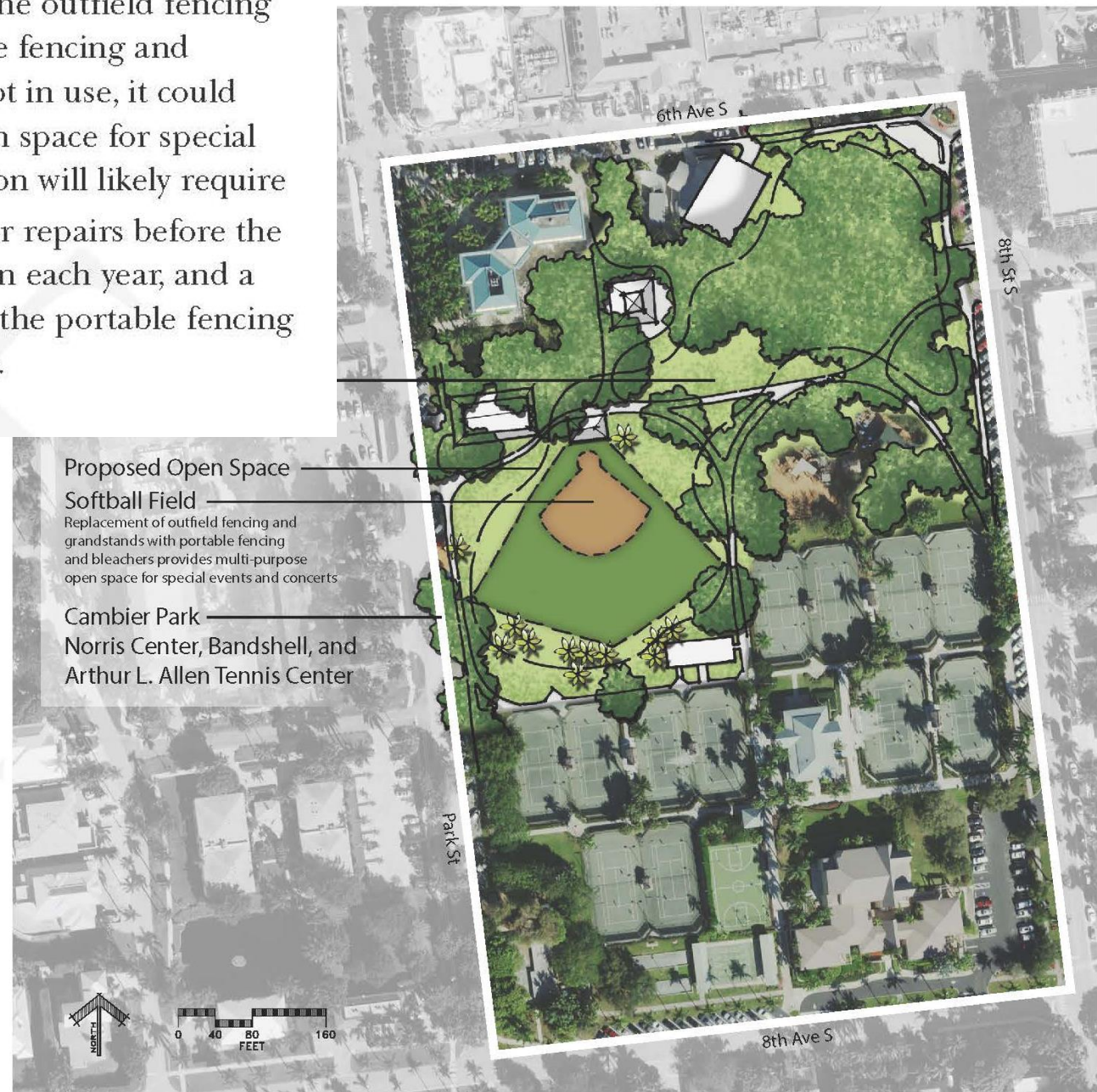
OPTION 1 IMPROVEMENTS



OPTION 2 IMPROVEMENTS

The first option is to replace the outfield fencing and grandstands with portable fencing and bleachers. When the field is not in use, it could be used as multi-purpose open space for special events and concerts. This option will likely require additional field maintenance or repairs before the beginning of the softball season each year, and a designated area for storage of the portable fencing and bleachers when not in use.

OPTION 1



The second option is to relocate the field to Fleishmann Park. This option is more consistent with the venues-based model outlined above, which emphasizes Cambier Park as an arts and culture venue, and Fleishmann Park as a sports venue. A third option is to redevelop the existing field at Anthony Park as a multi-purpose/ softball field.

OPTION 2



4. Special Events Venues

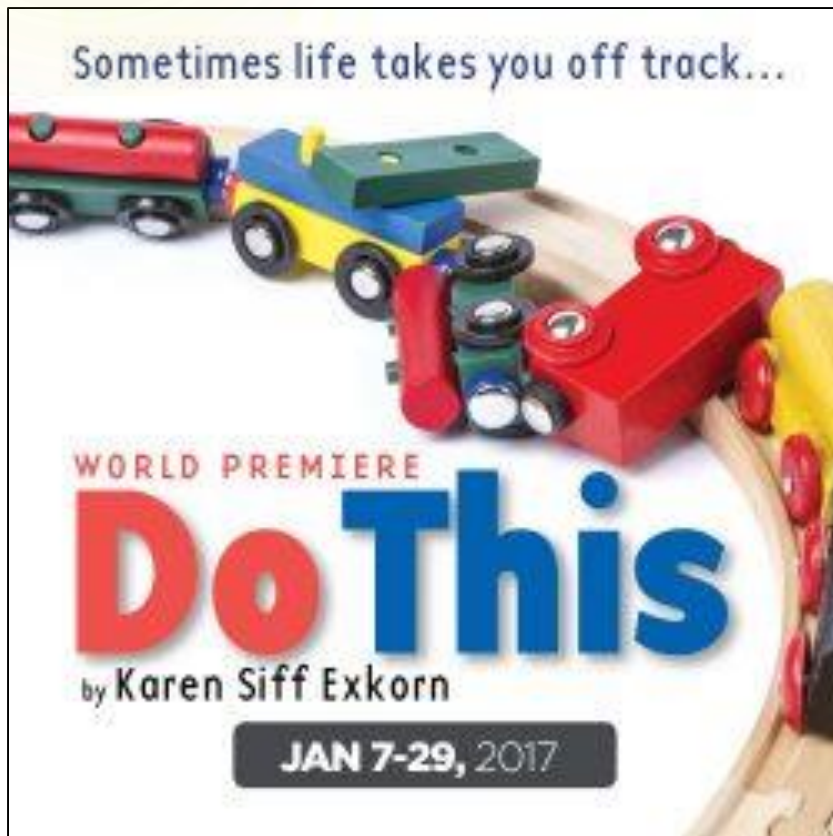
The mail survey found that “Outdoor Concert Venues” are one of the most important parks and recreation facilities provided by the City; approximately 67% of the City’s residents attend art shows and festivals, and 52% attend live music concerts. Also, “additional capacity at Cambier Park” was mentioned as a top priority by many of the participants in the stakeholder interviews and focus group meetings.

In response to the need for expanded special event venues, the City’s vision includes: 1) expansion of multi-use open space at Cambier Park, and 2) development of Baker Park as an alternative special events venue.





GULFSHORE PLAYHOUSE





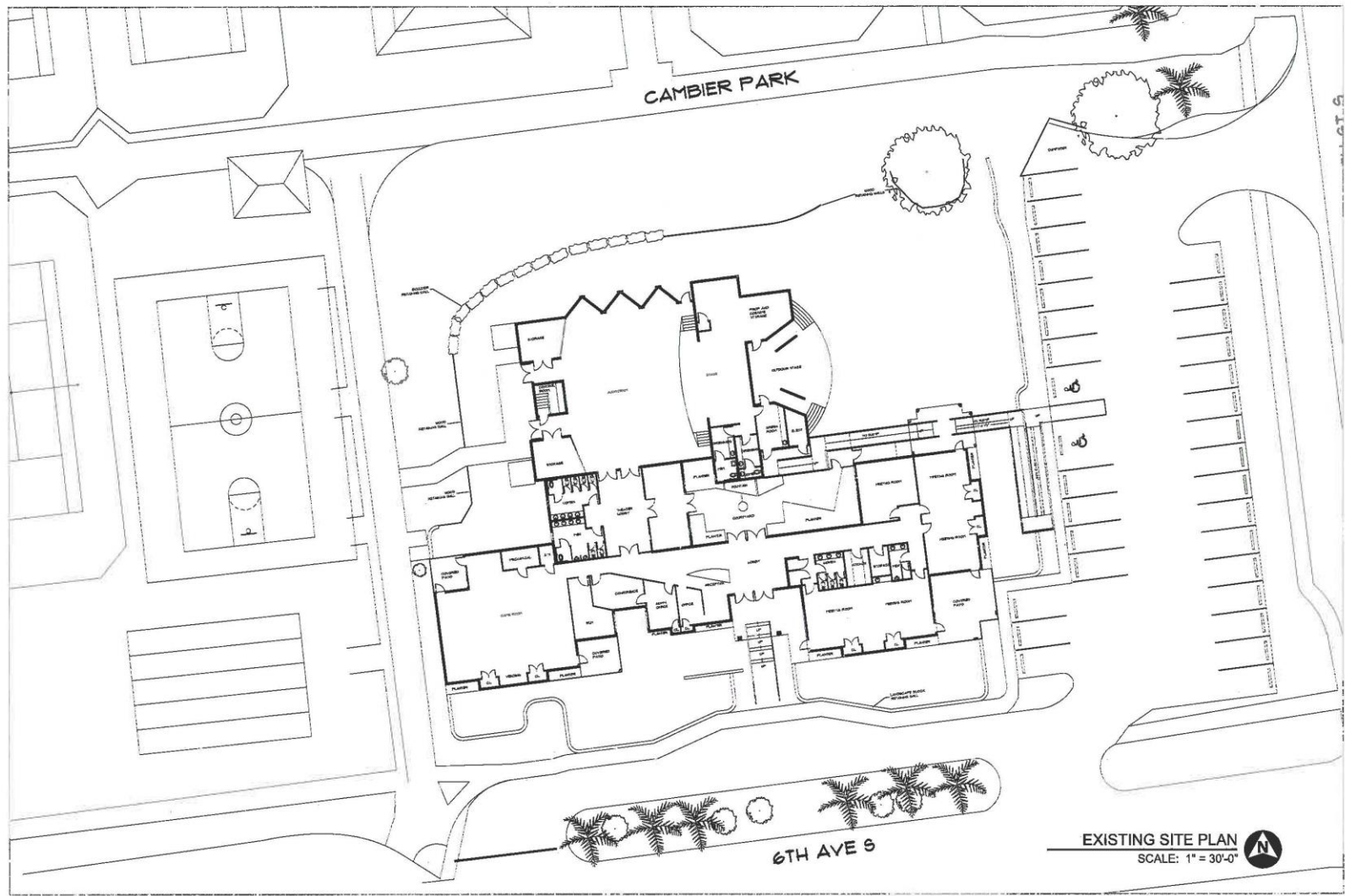
MHK ARCHITECTURE & PLANNING

STUDIO A SUITE 202
NAPLES FLORIDA 34102
PHONE: (239) 919-1998
FAX: (239) 919-1999
WWW.MHAP.COM

This drawing and design hereby made public copy
copyright, 2012, by the property and copyright
of MKH ARCHITECTURE & PLANNING and shall not
be reproduced or used in any form without the
expressed written consent of MKH
ARCHITECTURE & PLANNING, INC.

RENOVATIONS/ADDITIONS TO THE NORRIS CENTER
FOR THE CITY OF NAPLES, COMMUNITY SERVICES DEPARTMENT

MAY 15, 2012



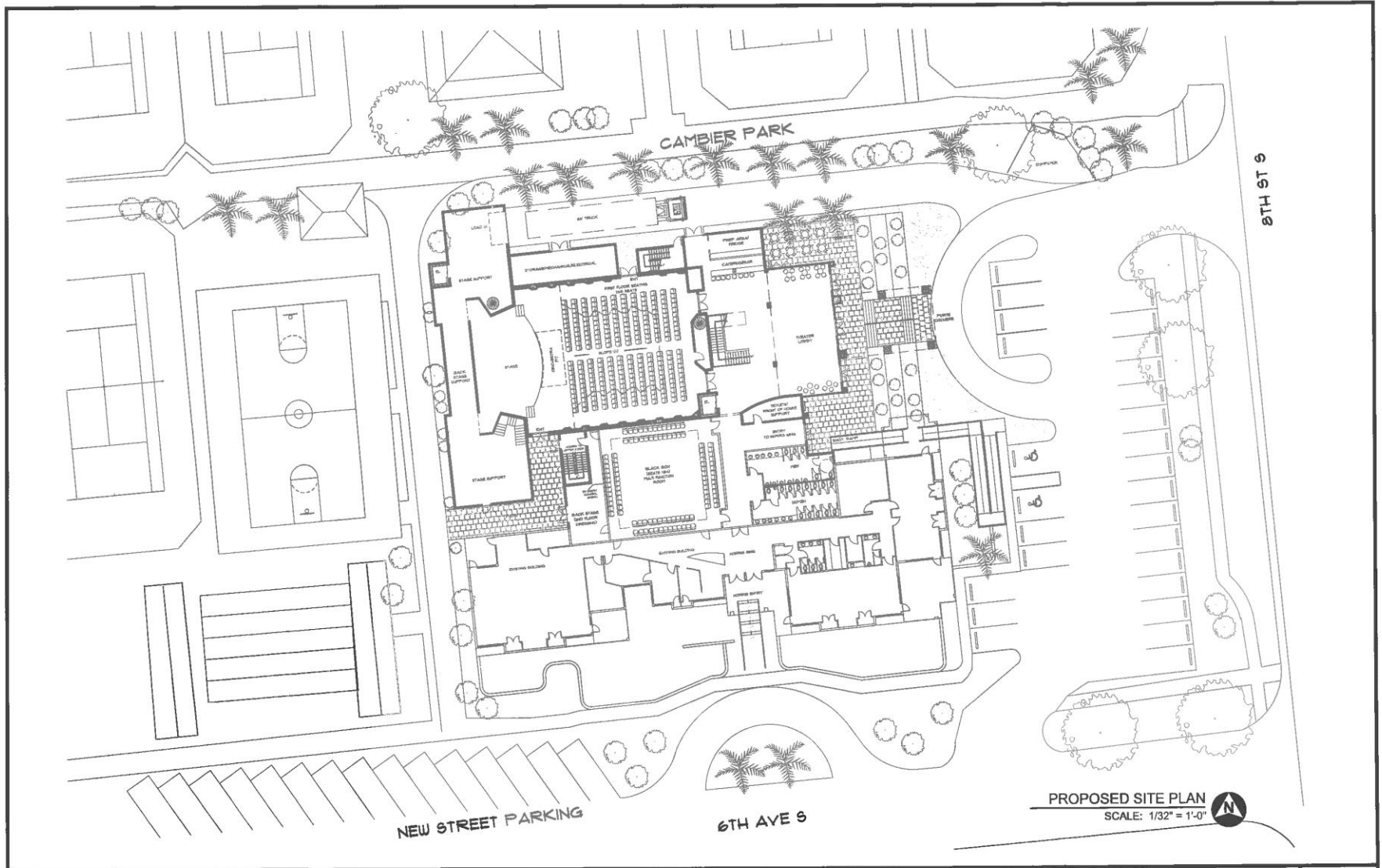
MHK ARCHITECTURE & PLANNING

2020 PHASE II & III
NAPLES, FLORIDA 34102
PHONE: (239) 449-0700
FAX: (239) 449-0553
WWW.MH-KAP.COM

THIS DOCUMENT AND ITS CONTENTS ARE THE PROPERTY OF
M. H. K. ARCHITECTURE & PLANNING, INC. AND SHALL NOT
BE REPRODUCED OR TRANSMITTED IN ANY FORM OR BY
ANY MEANS, ELECTRONIC OR MECHANICAL, INCLUDING
PHOTOCOPYING, RECORDING, OR BY ANY INFORMATION
SYSTEMS WITHOUT PERMISSION IN WRITING FROM
M. H. K. ARCHITECTURE & PLANNING, INC.

RENOVATIONS/ADDITIONS TO THE NORRIS CENTER
FOR THE CITY OF NAPLES, COMMUNITY SERVICES DEPARTMENT

SK1
NOV 18, 2014



MHK ARCHITECTURE & PLANNING

WORTHAM & JONES
NORRIS CENTER 3400
PHONE: (239) 919-0786
FAX: (239) 949-1853
WWW.MHKAP.COM

THE DRAWING AND DESIGN ARE THE PROPERTY OF THE ARCHITECT. NO PART OF THIS DRAWING OR DESIGN SHALL BE REPRODUCED OR TRANSMITTED IN ANY FORM OR BY ANY MEANS, ELECTRONIC OR MECHANICAL, WITHOUT THE WRITTEN PERMISSION OF THE ARCHITECT.

RENOVATIONS/ADDITIONS TO THE NORRIS CENTER
FOR THE CITY OF NAPLES, COMMUNITY SERVICES DEPARTMENT

SK2
NOV 18, 2012

Fleishmann Park

- Solicit proposals from commercial providers to expand, operate, and maintain the existing community center as an indoor sports venue, including gymnastics; rock climbing; basketball; pickle ball; and other indoor sports
- Demolish the existing field house
- “Insert” a new softball field into the existing field complex to replace the Cambier Park field(unless the City chooses the “multi-purpose” option for the existing softball field)
- Upgrade or replace existing restrooms located at the one-story building
- Add amenities throughout the park including seating areas, a multi-purpose fitness path, shade trees and pavilions, drinking fountains with bottle-filling capabilities, Wi-Fi access,spectator seating, and/or other amenities to enhance the visitor experience.

FLEISCHMANN PARK

Figure 5.10 Existing Fleishmann Park



Figure 5.11 Proposed Fleishmann Park



BARTH ASSOCIATES
RECOMMENDED
IMPLEMENTATION
STRATEGY

Preliminary “Order-of-Magnitude” Estimate

ESTIMATE OF COSTS

Implementation of the Vision outlined in the previous section is estimated to cost approximately \$34 million over the next ten years, based on the estimated “Planning level” costs outlined below.

Figure 5.12

Cambier Park				
Item	Qty	Unit	Unit Cost	Cost
Upgrade and expand the Norris Center	30,000	SF	\$ 300.00	\$ 9,000,000.00
Demolish the existing softball field and structures	1	LS		\$ 200,000.00
Convert the existing softball field to multi-use open space	1	LS		\$ 430,000.00
Add site furnishings, amenities, trees, and walks	1	LS		\$ 90,000.00
			Total	\$ 9,720,000.00

Baker Park				
Item	Qty	Unit	Unit Cost	Cost
Improvements and pedestrian bridge	1	LS	\$ 11,000,000.00	\$ 11,000,000.00
			Total	\$ 11,000,000.00

Naples Dog Park				
Item	Qty	Unit	Unit Cost	Cost
Add several small picnic pavilions with tables and chairs	3	EA	\$ 35,000.00	\$ 105,000.00
Construct a walkway to provide access to restroom	2,000	LF	\$ 15.00	\$ 30,000.00
Construct an interior walkway between mulch and grass to improve ADA accessibility	7,000	LF	\$ 12.50	\$ 87,500.00
Redesign Riverside Circle as an urban boulevard with on-street parking	1	LS		\$ 140,000.00
			Total	\$ 362,500.00

Anthony Park				
Item	Qty	Unit	Unit Cost	Cost
Develop a Master Plan to redevelop Anthony Park, including public participation	1	LS	\$ 50,000.00	\$ 50,000.00
Redevelop Anthony Park	1	LS		\$ 3,000,000.00
Develop design and construction documents	1	LS	\$ 360,000.00	\$ 360,000.00
			Total	\$ 3,410,000.00

It is important to note that actual costs for each project may vary widely from the estimate; the City will need to complete detailed site analyses, design, and construction documents for each project in order to accurately estimate construction costs.

Fleischman Park				
Item	Qty	Unit	Unit Cost	Cost
Expand existing community center (two-stories, expanded footprint)	16,000	SF	\$ 175.00	\$ 2,800,000.00
Demolish existing Field House	1	LS		\$ 375,000.00
Construct new softball field	1	LS		\$ 150,000.00
Demolish and replace new Restroom Building	1	LS		\$ 420,000.00
Provide additional site furnishings, walkways, amenities	1	LS		\$ 300,000.00
Redesign Fleischmann Boulevard as an urban boulevard with on-street parking	1	LS		\$ 1,250,000.00
			Total	\$ 5,295,000.00

River Park				
Item	Qty	Unit	Unit Cost	Cost
Replace the covered basketball court with a two-story gymnasium	25,000	SF	\$ 150.00	\$ 3,750,000.00
Provide additional parking, bus access, and bicycle access	1	LS		TBD
			Total	\$ 3,750,000.00

Naples Landing				
Item	Qty	Unit	Unit Cost	Cost
Construct a new sailing center building	2,500	SF	\$ 250.00	\$ 625,000.00
			Total	\$ 625,000.00

The Preserve				
Item	Qty	Unit	Unit Cost	Cost
General Improvements	1	LS	\$ 100,000.00	\$ 100,000.00
			Total	\$ 100,000.00

Sea Gate Park				
Item	Qty	Unit	Unit Cost	Cost
General Improvements	1	LS	\$ 100,000.00	\$ 100,000.00
			Total	\$ 100,000.00
Grand Total			\$ 34,362,500.00	

Preliminary “Order-of-Magnitude” Estimate

Cambier Park				
Item	Qty	Unit	Unit Cost	Cost
Upgrade and expand the Norris Center	30,000	SF	\$ 300.00	\$ 9,000,000.00
Demolish the existing softball field and structures	1	LS		\$ 200,000.00
Convert the existing softball field to multi-use open space	1	LS		\$ 430,000.00
Add site furnishings, amenities, trees, and walks	1	LS		\$ 90,000.00
			Total	\$ 9,720,000.00



What does the City hope to
accomplish today?

**LISTEN AND
LEARN**

What does the City hope to accomplish today?

We want your input and ideas about the Cambier Park so you can help develop the final plan recommendations:

- What do you like about Cambier Park?
- What would you change at Cambier Park to best meet the needs of community?
- Once you identify the improvements at Cambier Park that will best meet the needs of the community, tell us which improvements are your highest priority
- Important note – You all won't agree and that is okay!

There are NO bad Ideas!

Facilitators are here to help you through the discussion!

RIVER PARK PARK RULES AND REGULATIONS

THE FOLLOWING ARE PROHIBITED IN CITY PARKS

• SKATEBOARDING/SKATES/BIKES IN BASKETBALL PAVILION AND PARK AREAS.

• LOITERING, CAMPING OR OVERNIGHT PARKING.

• LITTERING OR DUMPING...PLEASE THROW ALL TRASH IN APPROPRIATE RECEPTACLES.

• ALCOHOL, DRUGS AND GLASS CONTAINERS ARE PROHIBITED IN ALL CITY PARKS.

• SMOKING PROHIBITED IN COMMUNITY CENTER, BASKETBALL PAVILION, PLAYGROUND AND OTHER POSTED AREAS.

• OPEN FLAME, FIRES, FIREWORKS OR COOKING.

• VANDALISM, DEFACING AND/OR DESTROYING PUBLIC PROPERTY.

• DISRUPTIVE BEHAVIOR, POOR SPORTSMANSHIP, FIGHTING, IMPROPER, HAZARDOUS OR UNLAWFUL CONDUCT.

• TRESPASSING IN PARK DURING OTHER THAN POSTED HOURS.

• PETS ARE PROHIBITED IN ALL CITY PARKS. PETS MUST BE ON LEASH, UNDER OWNER CONTROL

AND MUST PROPERLY DISPOSE OF ALL ANIMAL WASTE. PETS ARE NOT ALLOWED IN THE PLAYGROUND,

OR IN BASKETBALL PAVILION.

• VIOLATIONS OF THESE RULES WILL BE ENFORCED FROM THE PARK AND/OR FINED IN ACCORDANCE

WITH CITY ORDINANCES.

FOR MORE INFORMATION, VISIT THE CITY OF NAPLES WEBSITE AT www.cityofnaples.org

OR CALL THE CITY OF NAPLES COMMUNITY CENTER AT (239) 213-3037.

THE CITY OF NAPLES POLICE DEPARTMENT NON-EMERGENCY PHONE NUMBER (239) 213-4844

PARK HOURS: 6:00 AM TO 10:00 PM

- Everyone gets to participate
- No idea is a bad idea – tell us what you are thinking
- Discuss the ideas being shared at your table
- Draw, write, ask questions.
- Have fun!
- Parking Lot – To *Hold* thoughts, issues and ideas that may not be specifically related to the parks.

Breakout Groups

- Moving to tables – We gave you #
- Staff will serve as your facilitators
- Maps of parks at your tables
- Photos around the room
- Discuss the changes or improvements needed
- Use markers to draw on plans and list improvements on flip charts
- Report back to group in 30 minutes
- Dotmocracy to prioritize your ideas



HAVE FUN!

PLAN



Report on your tables Ideas

REPORT



NEXT STEPS

DATE	PARKS MASTER PLAN MEETING INFORMATION
January 9, 2017 <i>Monday</i>	Topic: All Parks and Beach – Open House Location: River Park Community Center Time: 9:00 am – 1:00 pm
January 9, 2017 <i>Monday</i>	Topic: Fleischmann Park Location: Fleischmann Park Community Center Time: 6:30 pm
January 17, 2017 <i>Tuesday</i>	Topic: Sea Gate Park Location: Sea Gate Elementary School Time: 6:30 pm
January 23, 2017 <i>Monday</i>	Topic: Cambier Park Location: Norris Center Time: 6:00 pm
February 13, 2017 <i>Monday</i>	Topic: Park Master Plan – Consensus Meeting Location: Fleischmann Park Community Center Time: 6:30 pm – 9:00 pm
CSAB Meeting March 14, 2017 <i>Tuesday</i>	Topic: All Parks and Beach Discussion Location: City Council Chambers – Naples City Hall Time: 8:30 am

Please Complete Survey!

SURVEY

A wooden sign for River Park Rec. Center & Pool. The sign features a graphic of a sunset with palm trees and a small building. Below the graphic, the text "RIVER PARK REC. CENTER & POOL" is written in white on a blue background. An arrow points to the right. A smaller sign below it says "PARK HOURS 7AM-10PM".

RIVER PARK
REC. CENTER & POOL

PARK HOURS
7AM-10PM

parkscomments@naplesgov.com

Parks Master Plan Comments
280 Riverside Dr.
Naples, FL 34102

PRIORITIZE DOTMOCRACY!



CITY OF NAPLES, FLORIDA
PARKS MASTER PLAN

DECEMBER 2015

A photograph of a golf course. In the foreground, two large, mature trees with dense green foliage stand on either side of a well-manicured green lawn. The trees cast long, dark shadows across the grass. In the background, a small, light-colored building, likely a clubhouse, is visible through the trees. The sky is bright with some light clouds.

THANK YOU
FOR ATTENDING!