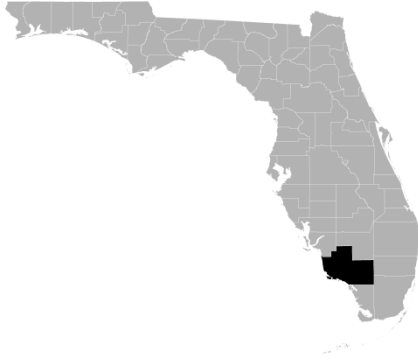


FLOOD INSURANCE STUDY

FEDERAL EMERGENCY MANAGEMENT AGENCY

VOLUME 5 OF 6



COLLIER COUNTY, FLORIDA

AND INCORPORATED AREAS

COMMUNITY NAME	COMMUNITY NUMBER
COLLIER COUNTY, UNINCORPORATED AREAS	120067
EVERGLADES CITY, CITY OF	125104
MARCO ISLAND, CITY OF	120426
NAPLES, CITY OF	125130
SEMINOLE TRIBE OF FLORIDA	120685



FEMA

REVISED:

February 8, 2024

FLOOD INSURANCE STUDY NUMBER

12021CV005C

Version Number 2.5.3.5

TABLE OF CONTENTS

Volume 1

	<u>Page</u>
SECTION 1.0 – INTRODUCTION	1
1.1 The National Flood Insurance Program	1
1.2 Purpose of this Flood Insurance Study Report	2
1.3 Jurisdictions Included in the Flood Insurance Study Project	2
1.4 Considerations for using this Flood Insurance Study Report	6
SECTION 2.0 – FLOODPLAIN MANAGEMENT APPLICATIONS	16
2.1 Floodplain Boundaries	16
2.2 Floodways	20
2.3 Base Flood Elevations	21
2.4 Non-Encroachment Zones	21
2.5 Coastal Flood Hazard Areas	21
2.5.1 Water Elevations and the Effects of Waves	21
2.5.2 Floodplain Boundaries and BFEs for Coastal Areas	23
2.5.3 Coastal High Hazard Areas	24
2.5.4 Limit of Moderate Wave Action	25
SECTION 3.0 – INSURANCE APPLICATIONS	26
3.1 National Flood Insurance Program Insurance Zones	26
SECTION 4.0 – AREA STUDIED	26
4.1 Basin Description	26
4.2 Principal Flood Problems	27
4.3 Non-Levee Flood Protection Measures	30
4.4 Levees	30
SECTION 5.0 – ENGINEERING METHODS	32
5.1 Hydrologic Analyses	32
5.2 Hydraulic Analyses	35
5.3 Coastal Analyses	54
5.3.1 Total Stillwater Elevations	55
5.3.2 Waves	61
5.3.3 Coastal Erosion	62
5.3.4 Wave Hazard Analyses	62

TABLE OF CONTENTS

Volume 1 (continued)

Figures

	<u>Page</u>
Figure 1: FIRM Index	8
Figure 2: FIRM Notes to Users	9
Figure 3: Map Legend for FIRM	12
Figure 4: Floodway Schematic	20
Figure 5: Wave Runup Transect Schematic	23
Figure 6: Coastal Transect Schematic	25
Figure 7: Frequency Discharge-Drainage Area Curves	35
Figure 8: 1% Annual Chance Total Stillwater Elevations for Coastal Areas	56

Tables

	<u>Page</u>
Table 1: Listing of NFIP Jurisdictions	2
Table 2: Flooding Sources Included in this FIS Report	17
Table 3: Flood Zone Designations by Community	26
Table 4: Basin Characteristics	26
Table 5: Principal Flood Problems	27
Table 6: Historic Flooding Elevations	29
Table 7: Non-Levee Flood Protection Measures	30
Table 8: Levees	31
Table 9: Summary of Discharges	33
Table 10: Summary of Non-Coastal Stillwater Elevations	35
Table 11: Stream Gage Information used to Determine Discharges	35
Table 12: Summary of Hydrologic and Hydraulic Analyses	36
Table 13: Roughness Coefficients	54
Table 14: Summary of Coastal Analyses	54
Table 15: Tide Gage Analysis Specifics	61

TABLE OF CONTENTS

Volume 2

	<u>Page</u>
5.4 Alluvial Fan Analyses	84
SECTION 6.0 – MAPPING METHODS	84
6.1 Vertical and Horizontal Control	84
6.2 Base Map	85
6.3 Floodplain and Floodway Delineation	86
6.4 Coastal Flood Hazard Mapping	87
6.5 FIRM Revisions	97
6.5.1 Letters of Map Amendment	97
6.5.2 Letters of Map Revision Based on Fill	97
6.5.3 Letters of Map Revision	98
6.5.4 Physical Map Revisions	98
6.5.5 Contracted Restudies	98
6.5.6 Community Map History	99
SECTION 7.0 – CONTRACTED STUDIES AND COMMUNITY COORDINATION	100
7.1 Contracted Studies	100
7.2 Community Meetings	103
SECTION 8.0 – ADDITIONAL INFORMATION	106
SECTION 9.0 – BIBLIOGRAPHY AND REFERENCES	107
<u>Figures</u>	
	<u>Page</u>
Figure 9: Transect Location Map	76
<u>Tables</u>	
	<u>Page</u>
Table 16: Coastal Transect Parameters	64
Table 17: Summary of Alluvial Fan Analyses	84
Table 18: Results of Alluvial Fan Analyses	84
Table 19: Countywide Vertical Datum Conversion	84
Table 20: Stream-Based Vertical Datum Conversion	85
Table 21: Base Map Sources	85
Table 22: Summary of Topographic Elevation Data used in Mapping	87
Table 23: Floodway Data	87
Table 24: Flood Hazard and Non-Encroachment Data for Selected Streams	87
Table 25: Summary of Coastal Transect Mapping Considerations	89
Table 26: Incorporated Letters of Map Change	98
Table 27: Community Map History	100

TABLE OF CONTENTS
Volume 2 (continued)

Tables

	<u>Page</u>
Table 28: Summary of Contracted Studies Included in this FIS Report	101
Table 29: Community Meetings	104
Table 30: Map Repositories	106
Table 31: Additional Information	107
Table 32: Bibliography and References	108

Volume 3

Exhibit 1

Transect Profiles	<u>Panel</u>
Transect 1	001-002 T
Transect 2	003-004 T
Transect 3	005-006 T
Transect 4	007-008 T
Transect 5	009-010 T
Transect 6	011-012 T
Transect 7	013-014 T
Transect 8	015-016 T
Transect 9	017-018 T
Transect 10	019-020 T
Transect 11	021-023 T
Transect 12	024-026 T
Transect 13	027-028 T
Transect 14	029-030 T
Transect 15	031-032 T
Transect 16	033-034 T
Transect 17	035-036 T
Transect 18	037-038 T
Transect 19	039-040 T
Transect 20	041-042 T
Transect 21	043-044 T
Transect 22	045-046 T
Transect 23	047-048 T
Transect 24	049-050 T
Transect 25	051-052 T
Transect 26	053-054 T
Transect 27	055-056 T
Transect 28	057-058 T
Transect 29	059-060 T
Transect 30	061-062 T
Transect 31	063-064 T
Transect 32	065-066 T
Transect 33	067-068 T
Transect 34	069-070 T
Transect 35	071-072 T
Transect 36	073-074 T
Transect 37	075-076 T
Transect 38	077-078 T
Transect 39	079-080 T
Transect 40	081-082 T
Transect 41	083-084 T
Transect 42	085-086 T
Transect 43	087-088 T
Transect 44	089-090 T

Volume 4

Exhibit 1

Transect Profiles	<u>Panel</u>
Transect 45	091-092 T
Transect 46	093-094 T
Transect 47	095-096 T
Transect 48	097-098 T
Transect 49	099-100 T
Transect 50	101-102 T
Transect 51	103-104 T
Transect 52	105-106 T
Transect 53	107-108 T
Transect 54	109-110 T
Transect 55	111-112 T
Transect 56	113-114 T
Transect 57	115-117 T
Transect 58	118-119 T
Transect 59	120-121 T
Transect 60	122-123 T
Transect 61	124-126 T
Transect 62	127-128 T
Transect 63	129-130 T
Transect 64	131-132 T
Transect 65	133-134 T
Transect 66	135-136 T
Transect 67	137-139 T
Transect 68	140-142 T
Transect 69	143-145 T
Transect 70	146-148 T
Transect 71	149-151 T
Transect 72	152-154 T
Transect 73	155-157 T
Transect 74	158-160 T
Transect 75	161-163 T
Transect 76	164-166 T
Transect 77	167-169 T
Transect 78	170-172 T
Transect 79	173-174 T
Transect 80	175-176 T
Transect 81	177-178 T

Volume 5

Exhibit 1

Transect Profiles	<u>Panel</u>
Transect 82	179-181 T
Transect 83	182-183 T
Transect 84	184-185 T
Transect 85	186-186 T
Transect 86	187-189 T
Transect 87	190-192 T
Transect 88	193-195 T
Transect 89	196-198 T
Transect 90	199-201 T
Transect 91	202-204 T
Transect 92	205-207 T
Transect 93	208-210 T
Transect 94	211-213 T
Transect 95	214-217 T
Transect 96	218-222 T
Transect 97	223-226 T
Transect 98	227-231 T
Transect 99	232-234 T
Transect 100	235-237 T
Transect 101	238-239 T
Transect 102	240-241 T
Transect 103	242-243 T
Transect 104	244-245 T
Transect 105	246-247 T
Transect 106	248-249 T
Transect 107	250-252 T
Transect 108	253-255 T
Transect 109	256-258 T
Transect 110	259-261 T
Transect 111	262-267 T

Volume 6

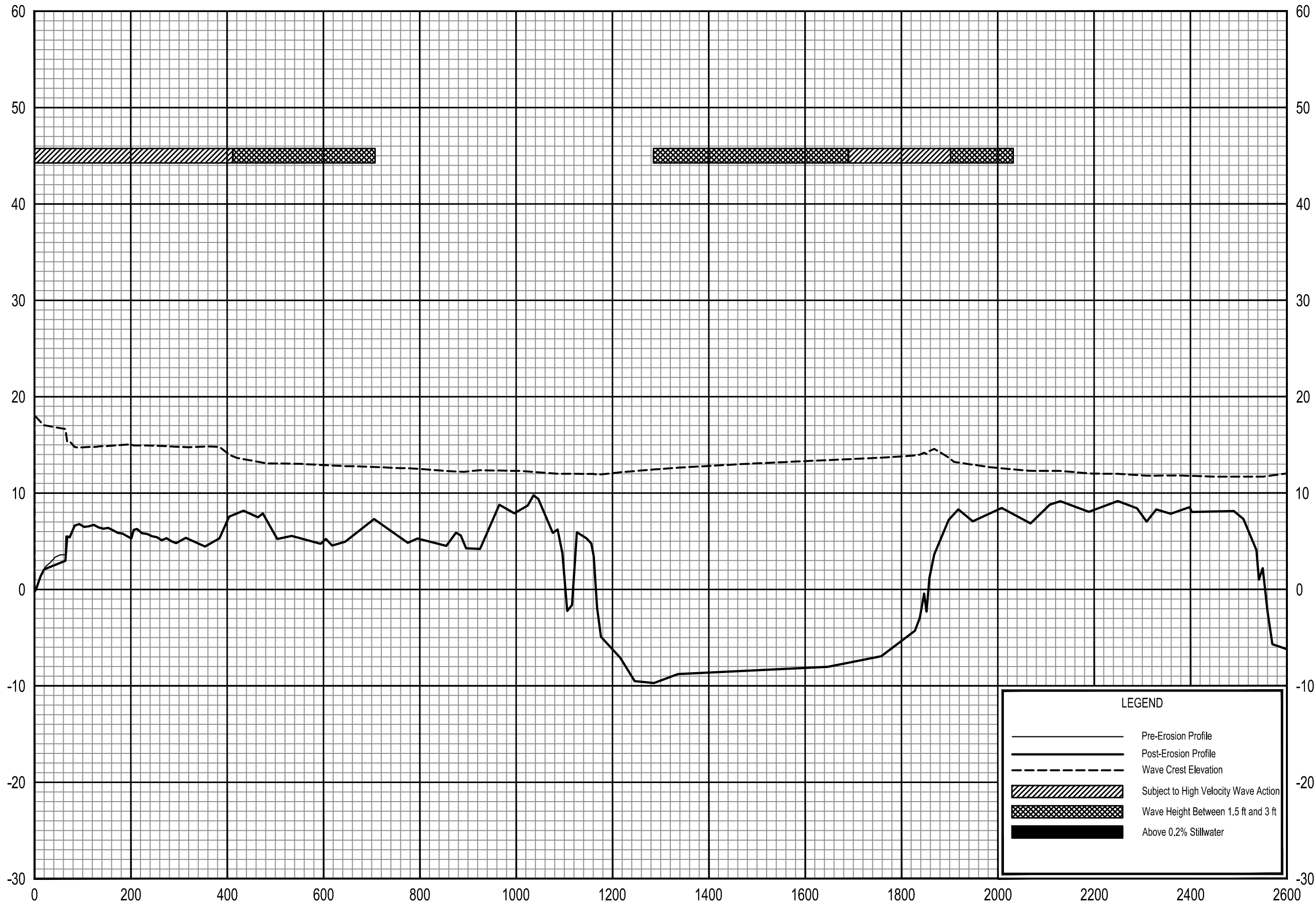
Exhibit 1

Transect Profiles	Panel
Transect 112	268-269 T
Transect 113	270-271 T
Transect 114	272-273 T
Transect 115	274-275 T
Transect 116	276-277 T
Transect 117	278-279 T
Transect 118	280-281 T
Transect 119	282-282 T
Transect 120	283-283 T
Transect 121	284-288 T
Transect 122	289-290 T
Transect 123	291-292 T
Transect 124	293-295 T
Transect 125	296-300 T
Transect 126	301-305 T
Transect 127	306-310 T
Transect 128	311-314 T
Transect 129	315-319 T
Transect 130	320-324 T
Transect 131	325-329 T
Transect 132	330-333 T
Transect 133	334-337 T
Transect 134	338-341 T
Transect 135	342-346 T
Transect 136	347-351 T
Transect 137	352-355 T
Transect 138	356-360 T

Published Separately

Flood Insurance Rate Map (FIRM)

ELEVATION IN FEET (NAVD 88)



LEGEND

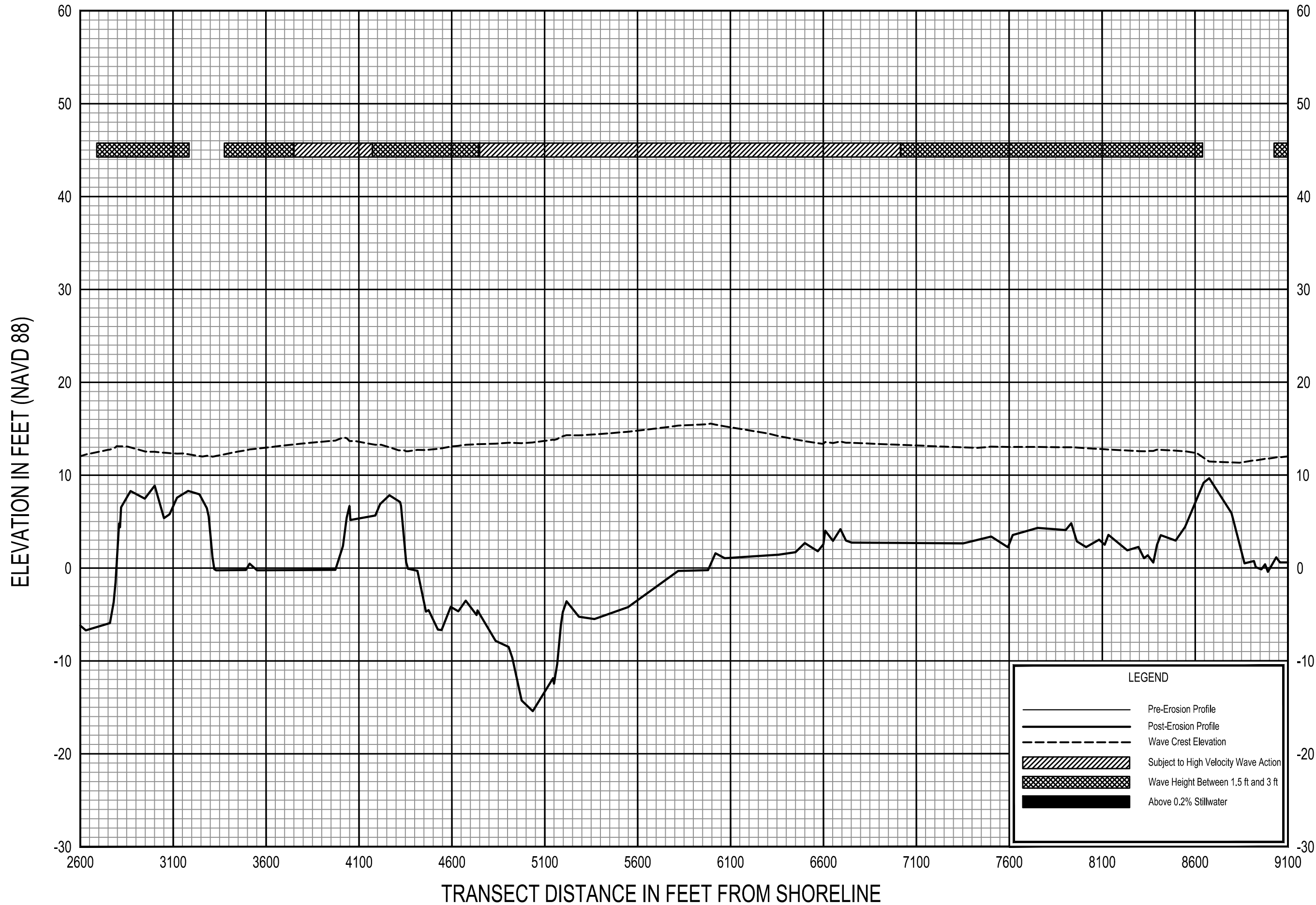
- Pre-Erosion Profile
- - - Post-Erosion Profile
- - - Wave Crest Elevation
- ▨ Subject to High Velocity Wave Action
- ▩ Wave Height Between 1.5 ft and 3 ft
- Above 0.2% Stillwater

TRANSECT DISTANCE IN FEET FROM SHORELINE

0.2% ANNUAL CHANCE WAVE ENVELOPE

TRANSECT 82

FEDERAL EMERGENCY MANAGEMENT AGENCY
COLLIER COUNTY, FL
AND INCORPORATED AREAS

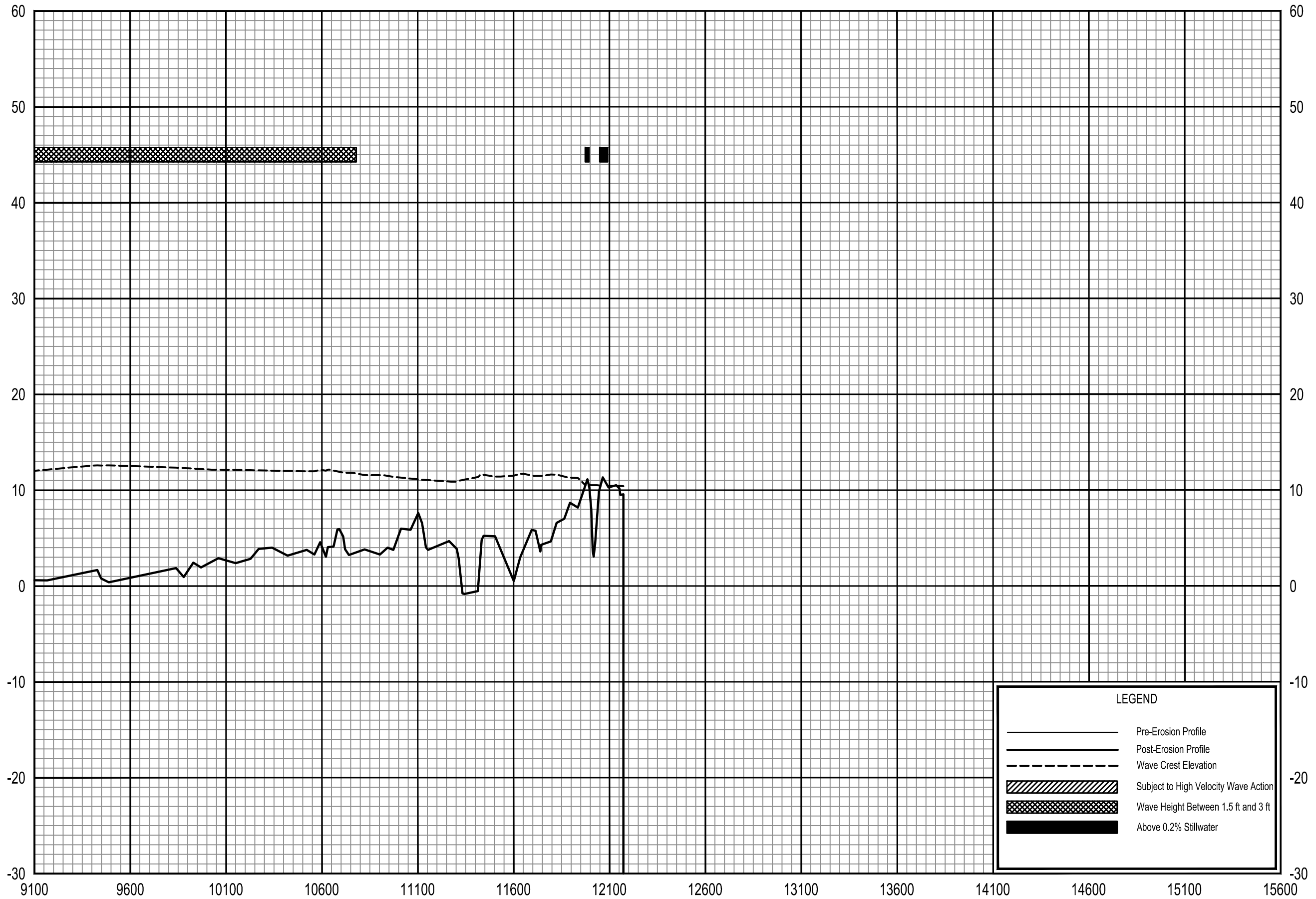


0.2% ANNUAL CHANCE WAVE ENVELOPE

TRANSECT 82

FEDERAL EMERGENCY MANAGEMENT AGENCY
 COLLIER COUNTY, FL
 AND INCORPORATED AREAS

ELEVATION IN FEET (NAVD 88)



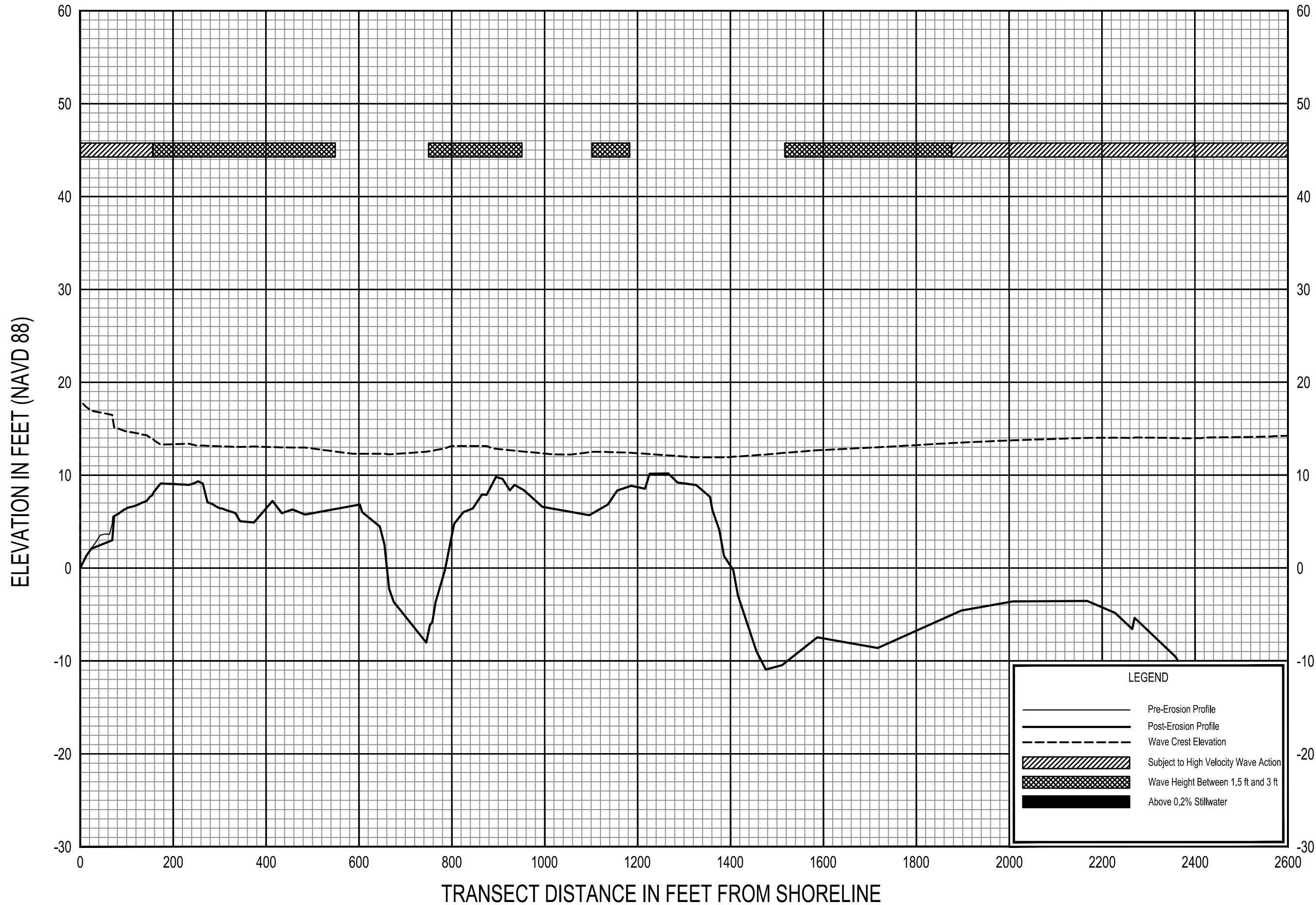
LEGEND

- Pre-Erosion Profile
- - - Post-Erosion Profile
- - - Wave Crest Elevation
- ▨ Subject to High Velocity Wave Action
- ▩ Wave Height Between 1.5 ft and 3 ft
- Above 0.2% Stillwater

0.2% ANNUAL CHANCE WAVE ENVELOPE

TRANSECT 82

FEDERAL EMERGENCY MANAGEMENT AGENCY
COLLIER COUNTY, FL
AND INCORPORATED AREAS



ELEVATION IN FEET (NAVD 88)

TRANSECT DISTANCE IN FEET FROM SHORELINE

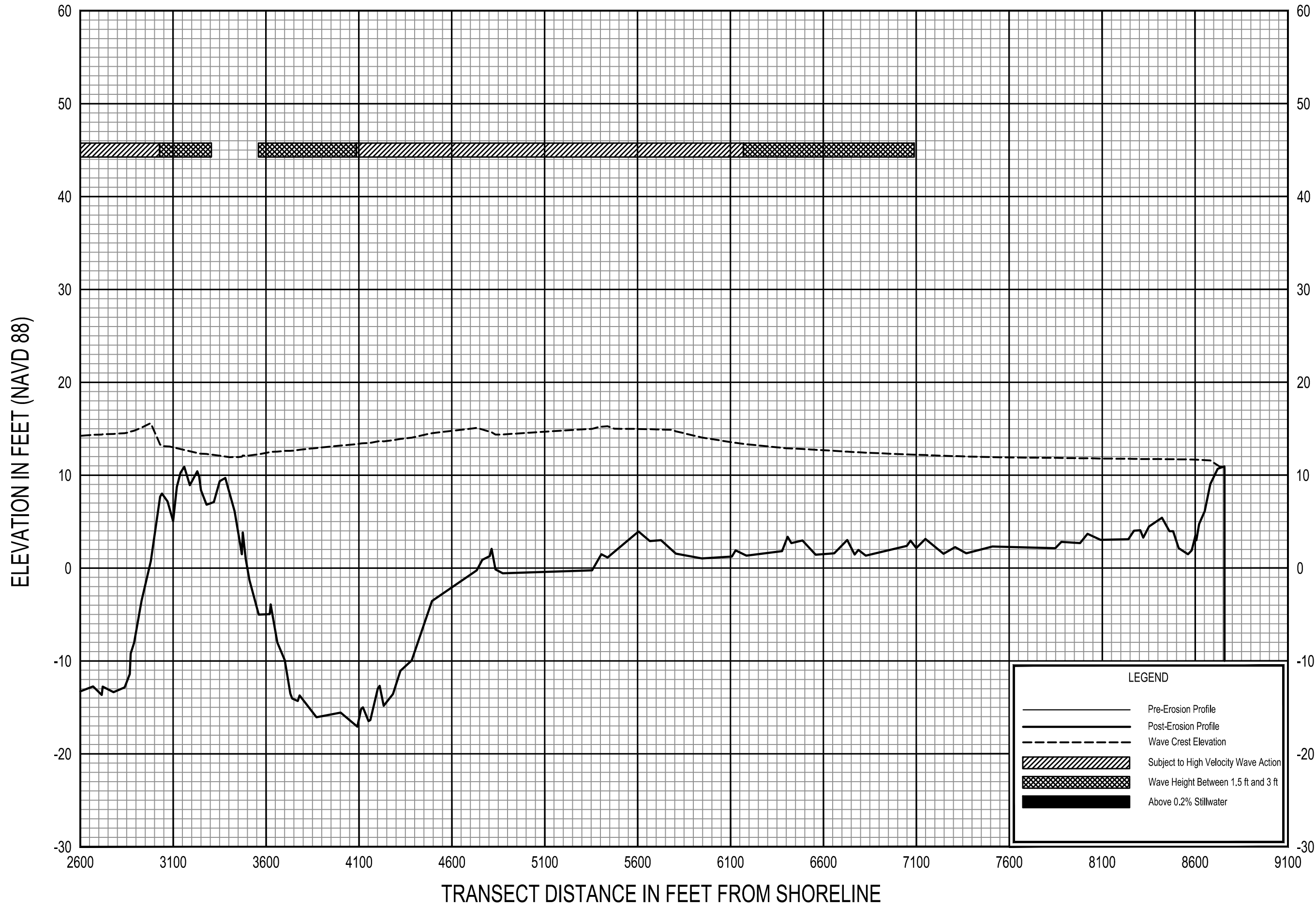
LEGEND

- Pre-Erosion Profile
- Post-Erosion Profile
- - - Wave Crest Elevation
- ▨ Subject to High Velocity Wave Action
- ▩ Wave Height Between 1.5 ft and 3 ft
- Above 0.2% Stillwater

0.2% ANNUAL CHANCE WAVE ENVELOPE

TRANSECT 83

FEDERAL EMERGENCY MANAGEMENT AGENCY
 COLLIER COUNTY, FL
 AND INCORPORATED AREAS

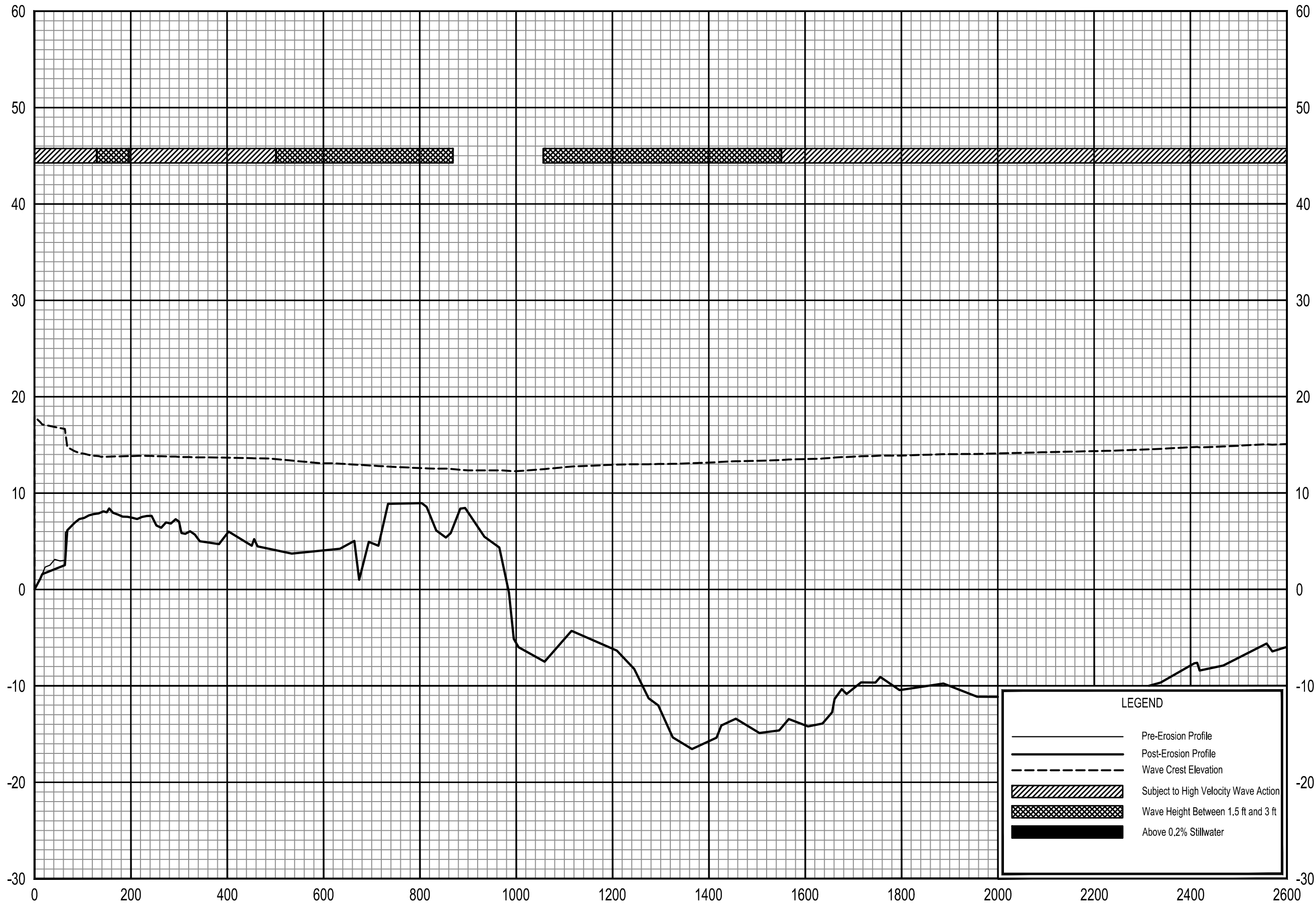


0.2% ANNUAL CHANCE WAVE ENVELOPE

TRANSECT 83

FEDERAL EMERGENCY MANAGEMENT AGENCY
 COLLIER COUNTY, FL
 AND INCORPORATED AREAS

ELEVATION IN FEET (NAVD 88)



TRANSECT DISTANCE IN FEET FROM SHORELINE

LEGEND

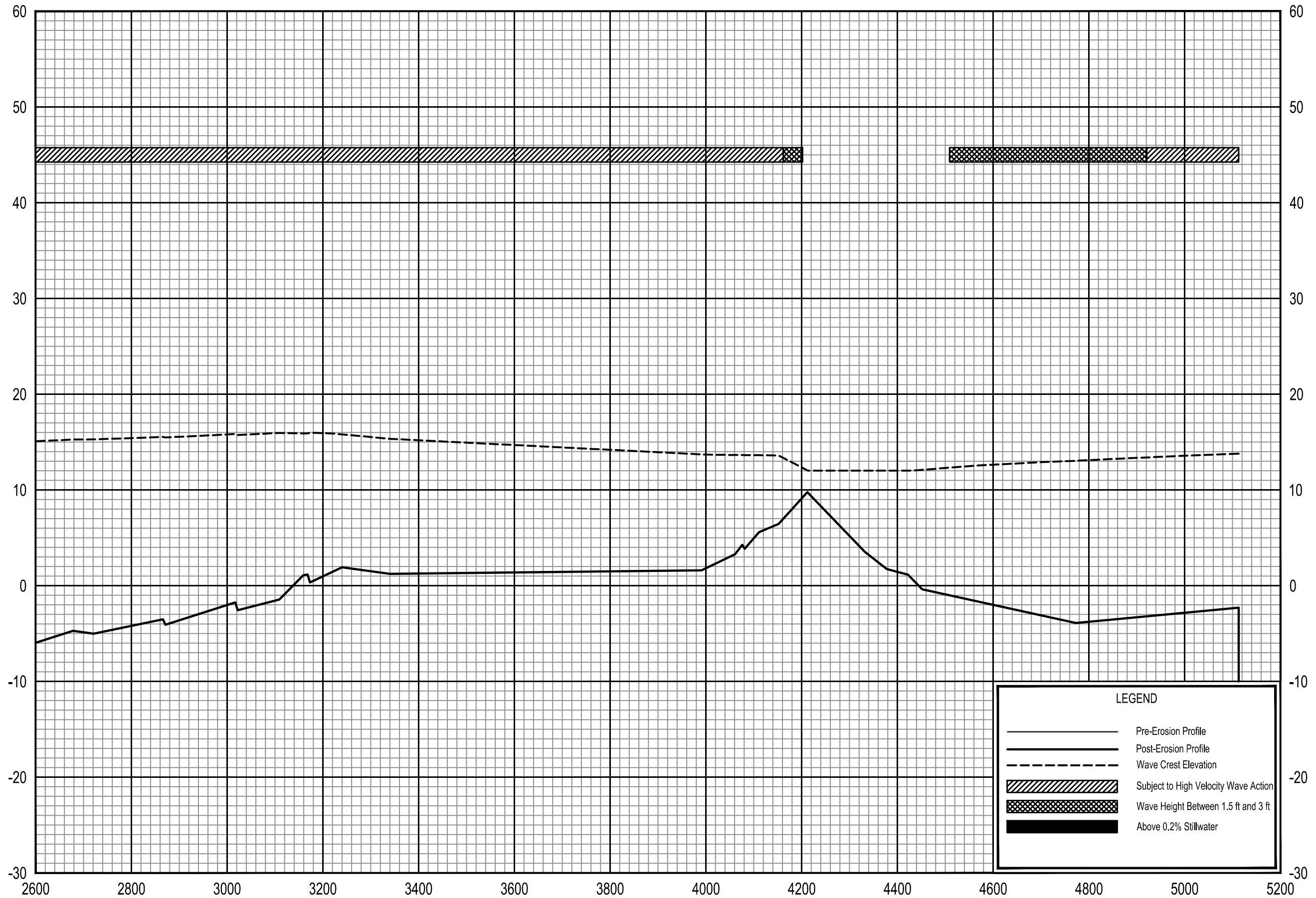
- Pre-Erosion Profile
- - - Post-Erosion Profile
- - - Wave Crest Elevation
- ▨ Subject to High Velocity Wave Action
- ▩ Wave Height Between 1.5 ft and 3 ft
- Above 0.2% Stillwater

0.2% ANNUAL CHANCE WAVE ENVELOPE

TRANSECT 84

FEDERAL EMERGENCY MANAGEMENT AGENCY
COLLIER COUNTY, FL
AND INCORPORATED AREAS

ELEVATION IN FEET (NAVD 88)



LEGEND

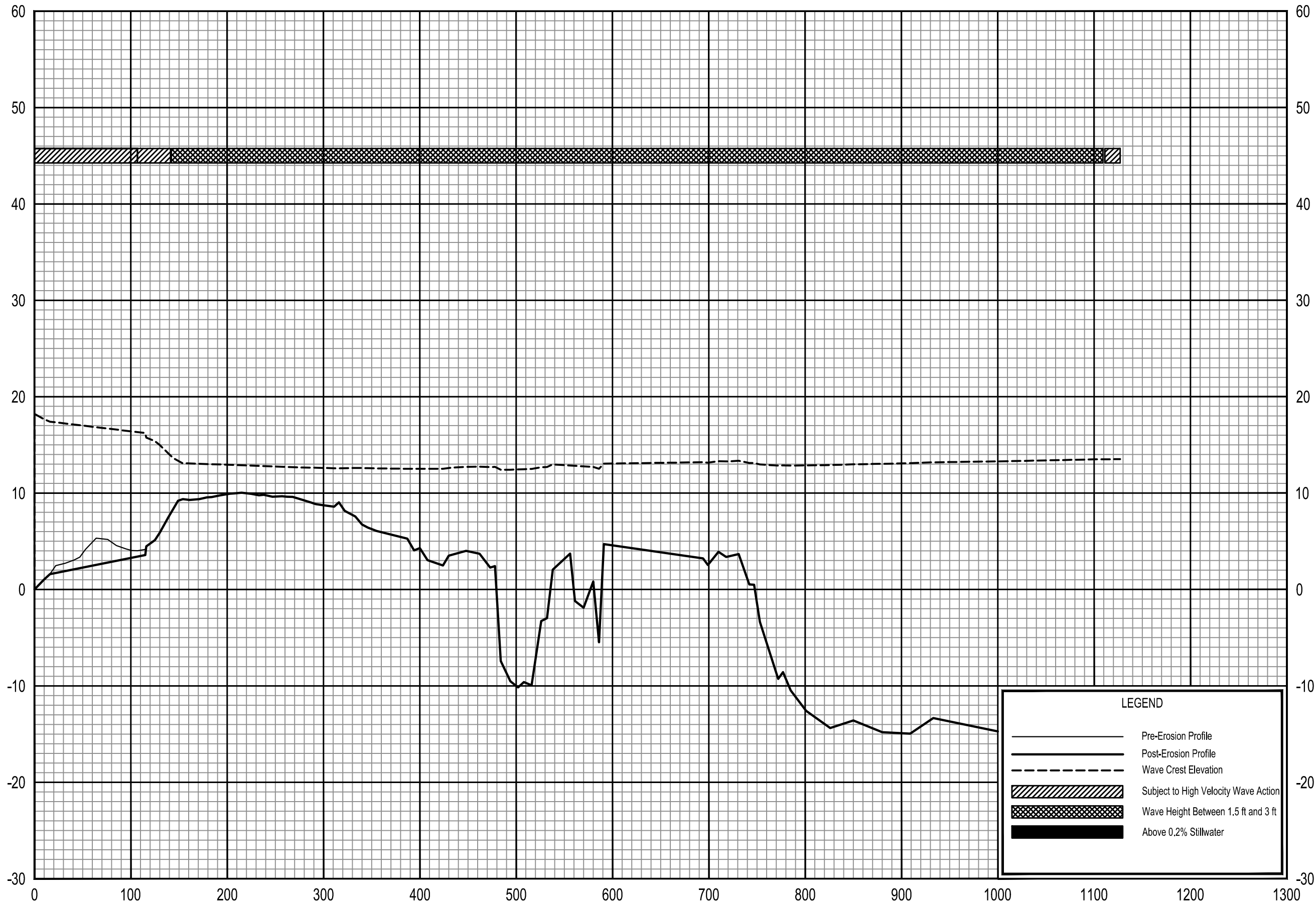
- Pre-Erosion Profile
- - - Post-Erosion Profile
- - - Wave Crest Elevation
- ▨ Subject to High Velocity Wave Action
- ▩ Wave Height Between 1.5 ft and 3 ft
- Above 0.2% Stillwater

0.2% ANNUAL CHANCE WAVE ENVELOPE

TRANSECT 84

FEDERAL EMERGENCY MANAGEMENT AGENCY
COLLIER COUNTY, FL
AND INCORPORATED AREAS

ELEVATION IN FEET (NAVD 88)



LEGEND

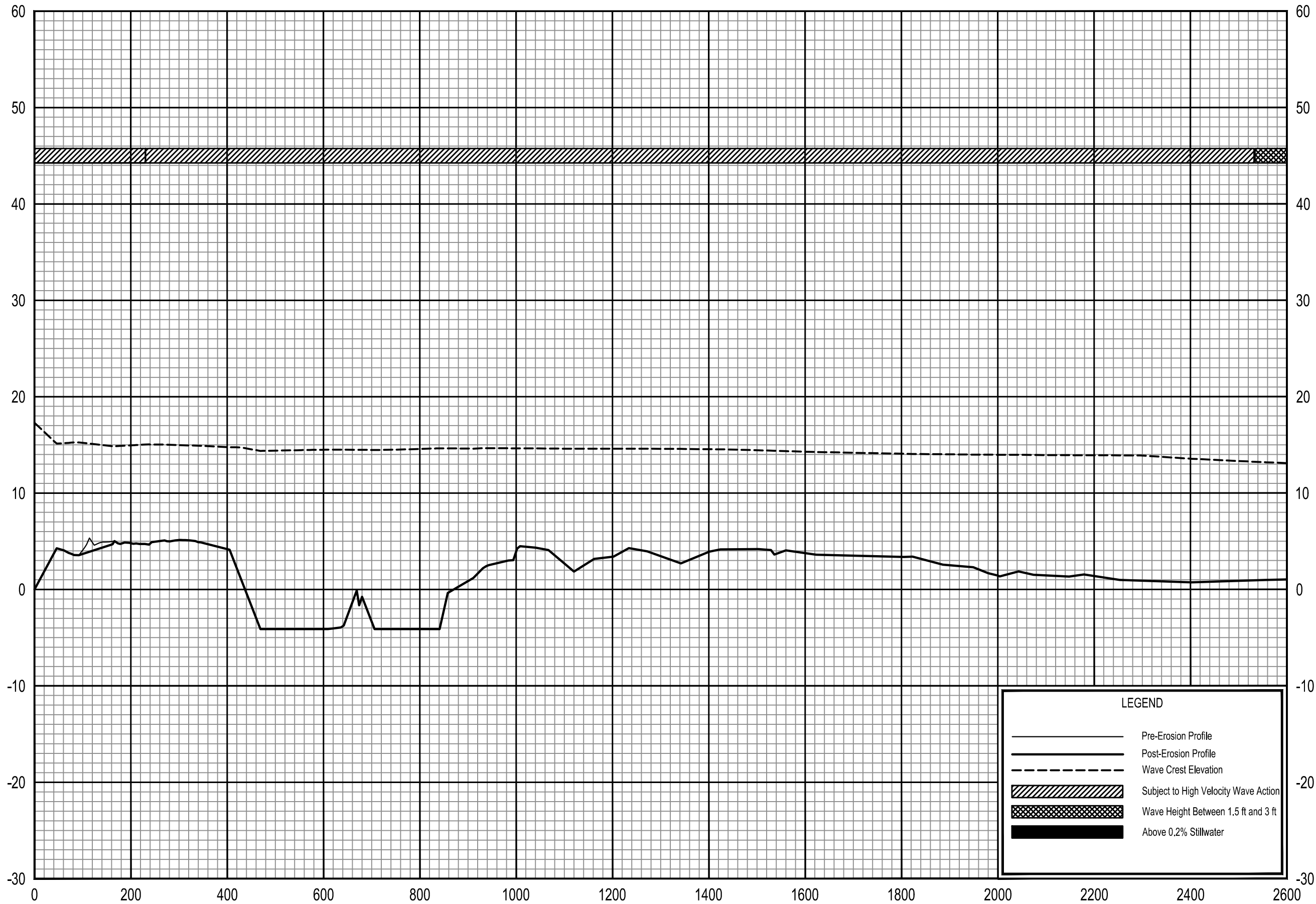
- Pre-Erosion Profile
- Post-Erosion Profile
- - - Wave Crest Elevation
- ▨ Subject to High Velocity Wave Action
- ▩ Wave Height Between 1.5 ft and 3 ft
- Above 0.2% Stillwater

0.2% ANNUAL CHANCE WAVE ENVELOPE

TRANSECT 85

FEDERAL EMERGENCY MANAGEMENT AGENCY
COLLIER COUNTY, FL
AND INCORPORATED AREAS

ELEVATION IN FEET (NAVD 88)



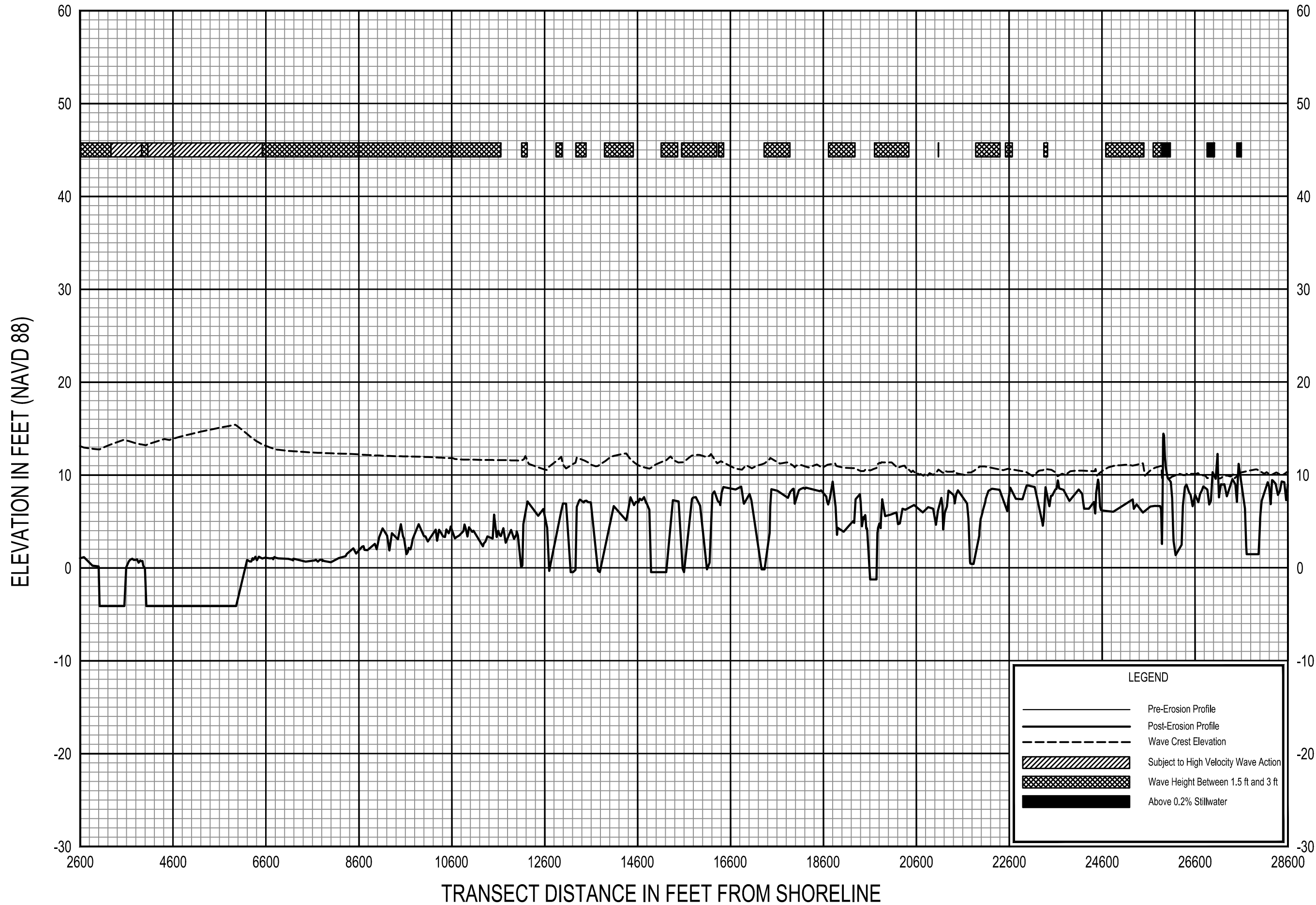
LEGEND

- Pre-Erosion Profile
- - - Post-Erosion Profile
- - - Wave Crest Elevation
- ▨ Subject to High Velocity Wave Action
- ▩ Wave Height Between 1.5 ft and 3 ft
- Above 0.2% Stillwater

0.2% ANNUAL CHANCE WAVE ENVELOPE

TRANSECT 86

FEDERAL EMERGENCY MANAGEMENT AGENCY
COLLIER COUNTY, FL
AND INCORPORATED AREAS



ELEVATION IN FEET (NAVD 88)

TRANSECT DISTANCE IN FEET FROM SHORELINE

LEGEND

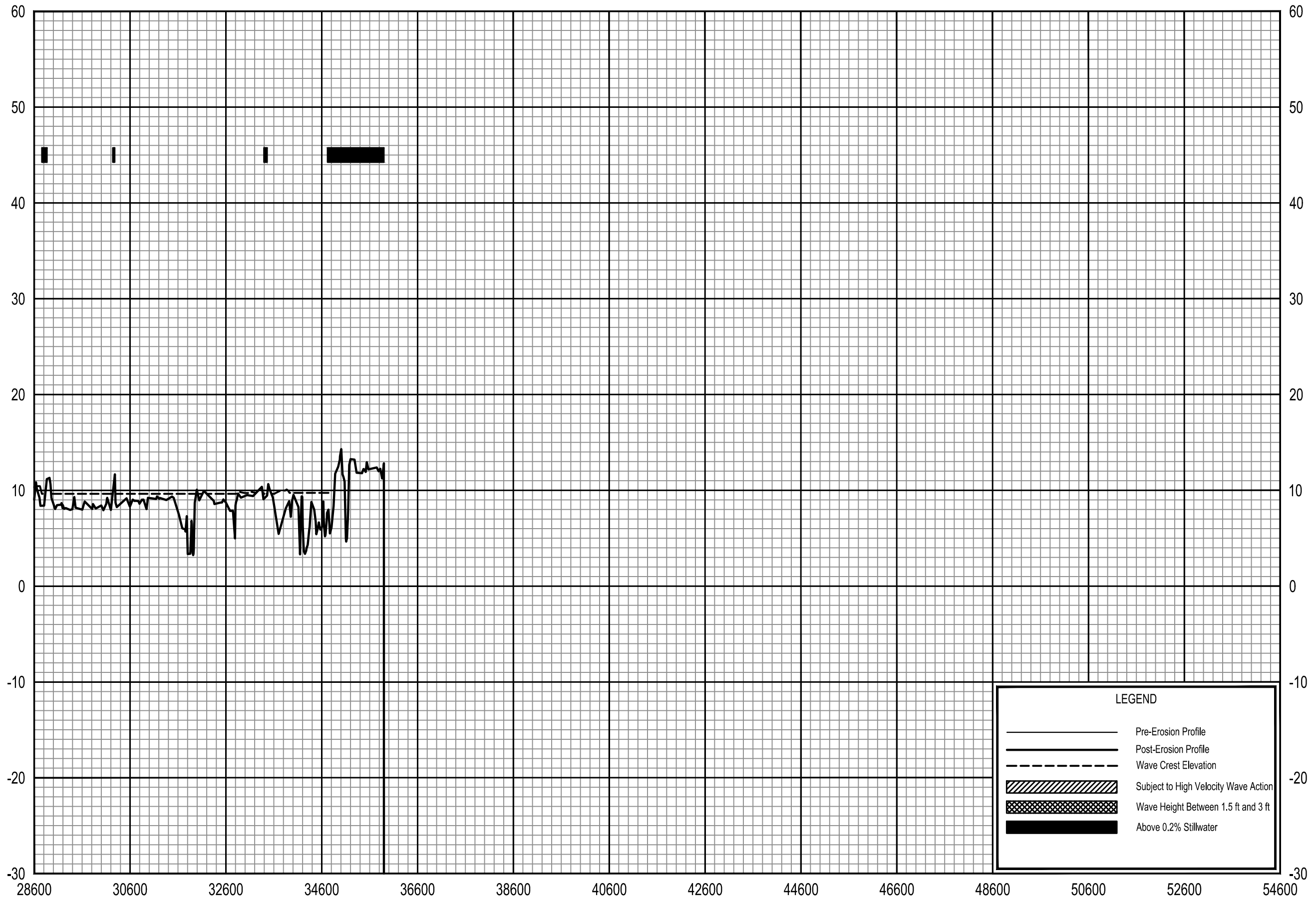
- Pre-Erosion Profile
- - - Post-Erosion Profile
- - - Wave Crest Elevation
- ▨ Subject to High Velocity Wave Action
- ▩ Wave Height Between 1.5 ft and 3 ft
- Above 0.2% Stillwater

0.2% ANNUAL CHANCE WAVE ENVELOPE

TRANSECT 86

FEDERAL EMERGENCY MANAGEMENT AGENCY
 COLLIER COUNTY, FL
 AND INCORPORATED AREAS

ELEVATION IN FEET (NAVD 88)



LEGEND

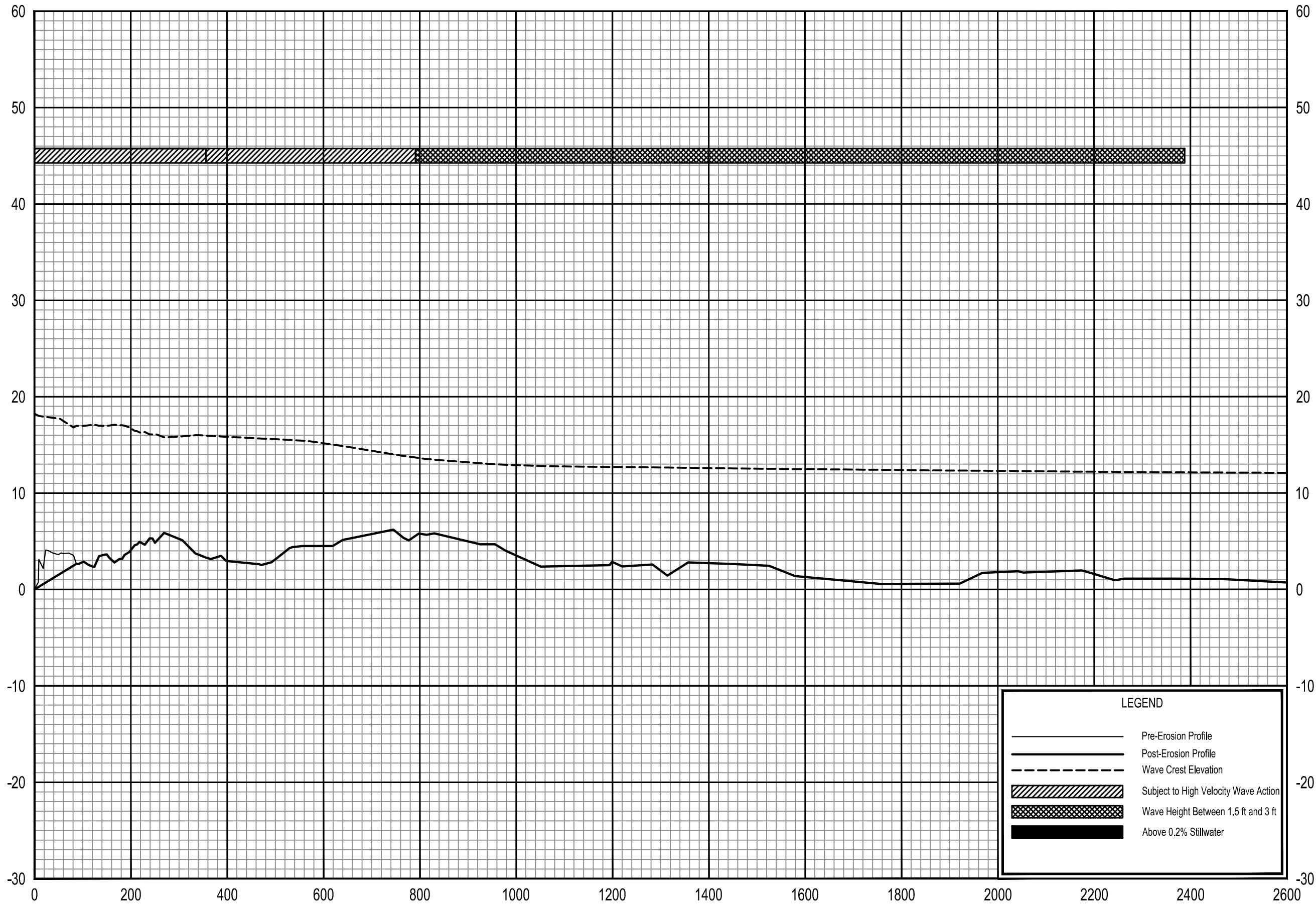
- Pre-Erosion Profile
- - - Post-Erosion Profile
- - - Wave Crest Elevation
- ▨ Subject to High Velocity Wave Action
- ▩ Wave Height Between 1.5 ft and 3 ft
- Above 0.2% Stillwater

0.2% ANNUAL CHANCE WAVE ENVELOPE

TRANSECT 86

FEDERAL EMERGENCY MANAGEMENT AGENCY
COLLIER COUNTY, FL
AND INCORPORATED AREAS

ELEVATION IN FEET (NAVD 88)



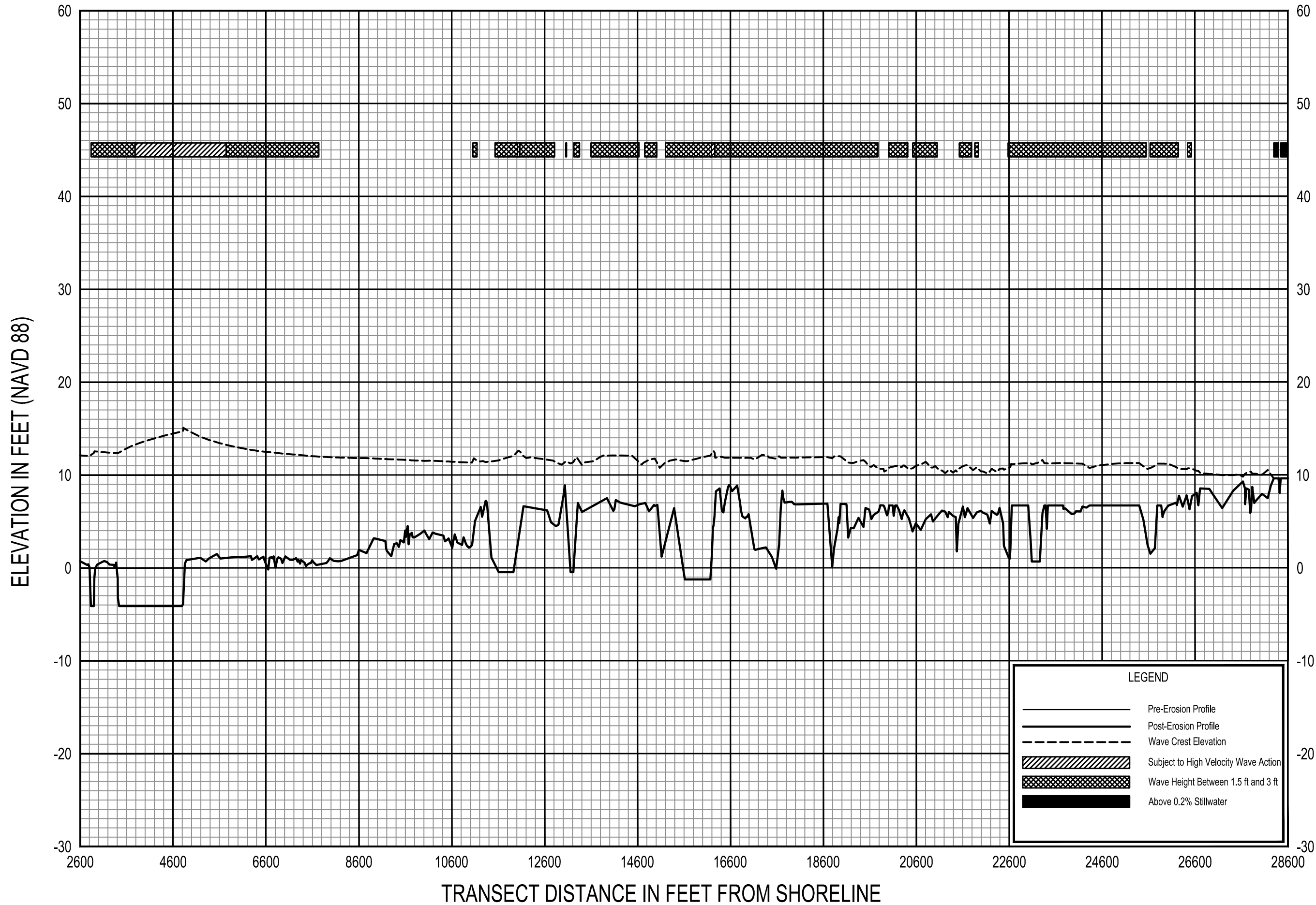
LEGEND

- Pre-Erosion Profile
- - - Post-Erosion Profile
- - - Wave Crest Elevation
- ▨ Subject to High Velocity Wave Action
- ▩ Wave Height Between 1.5 ft and 3 ft
- Above 0.2% Stillwater

0.2% ANNUAL CHANCE WAVE ENVELOPE

TRANSECT 87

FEDERAL EMERGENCY MANAGEMENT AGENCY
COLLIER COUNTY, FL
AND INCORPORATED AREAS



ELEVATION IN FEET (NAVD 88)

TRANSECT DISTANCE IN FEET FROM SHORELINE

LEGEND

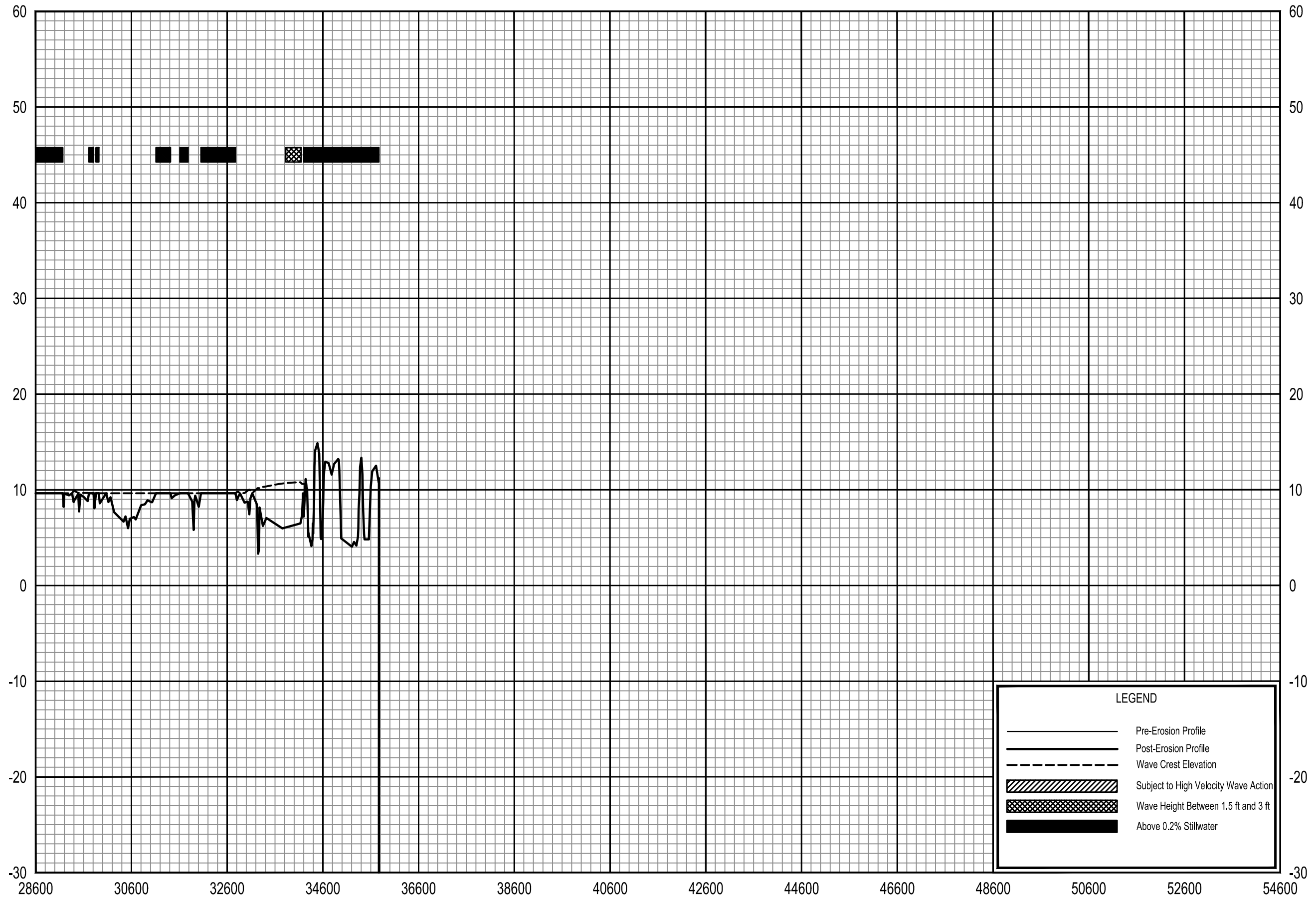
- Pre-Erosion Profile
- - - Post-Erosion Profile
- - - Wave Crest Elevation
- ▨ Subject to High Velocity Wave Action
- ▩ Wave Height Between 1.5 ft and 3 ft
- Above 0.2% Stillwater

0.2% ANNUAL CHANCE WAVE ENVELOPE

TRANSECT 87

FEDERAL EMERGENCY MANAGEMENT AGENCY
 COLLIER COUNTY, FL
 AND INCORPORATED AREAS

ELEVATION IN FEET (NAVD 88)



LEGEND

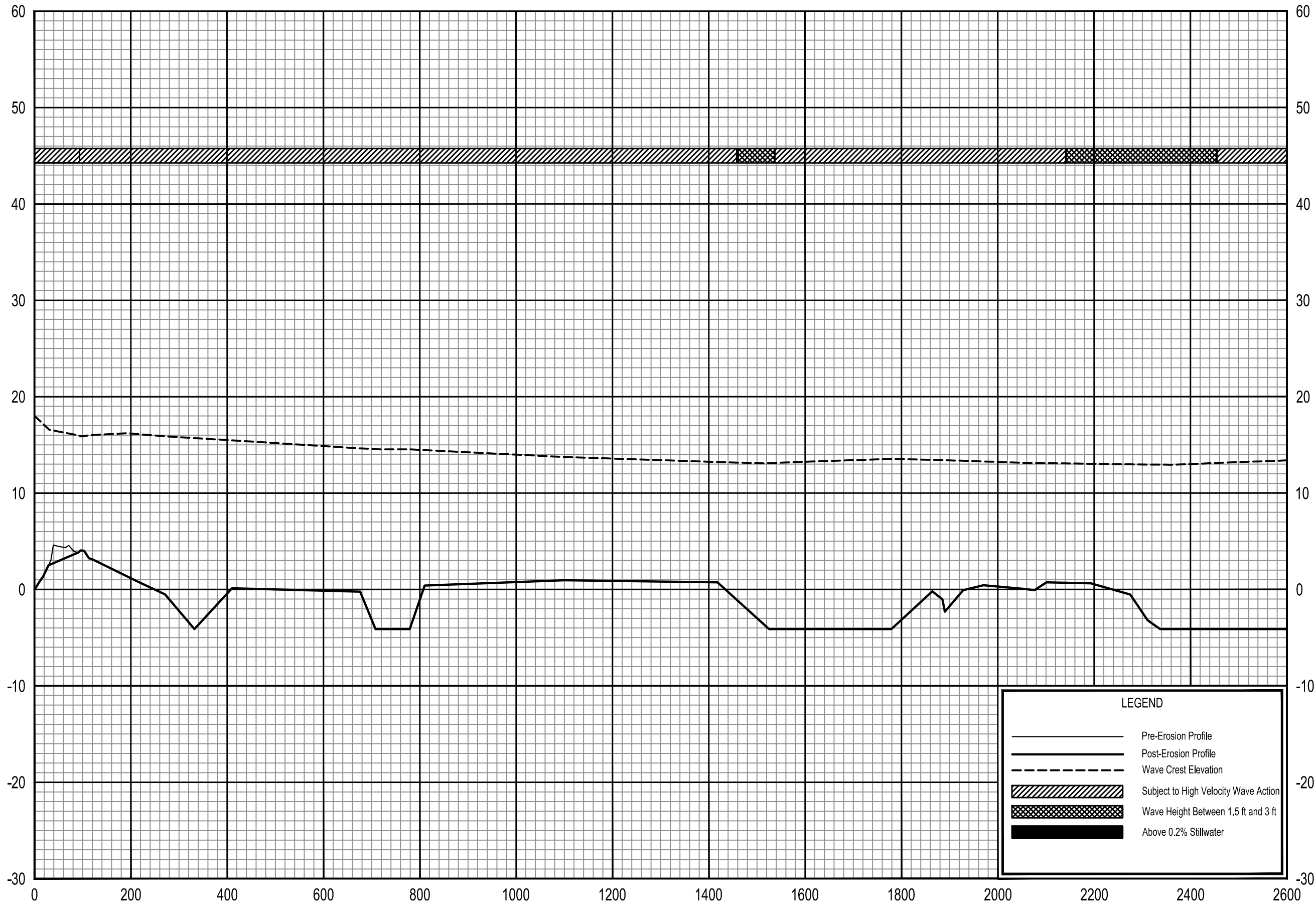
- Pre-Erosion Profile
- Post-Erosion Profile
- - - Wave Crest Elevation
- ▨ Subject to High Velocity Wave Action
- ▩ Wave Height Between 1.5 ft and 3 ft
- Above 0.2% Stillwater

0.2% ANNUAL CHANCE WAVE ENVELOPE

TRANSECT 87

FEDERAL EMERGENCY MANAGEMENT AGENCY
COLLIER COUNTY, FL
AND INCORPORATED AREAS

ELEVATION IN FEET (NAVD 88)



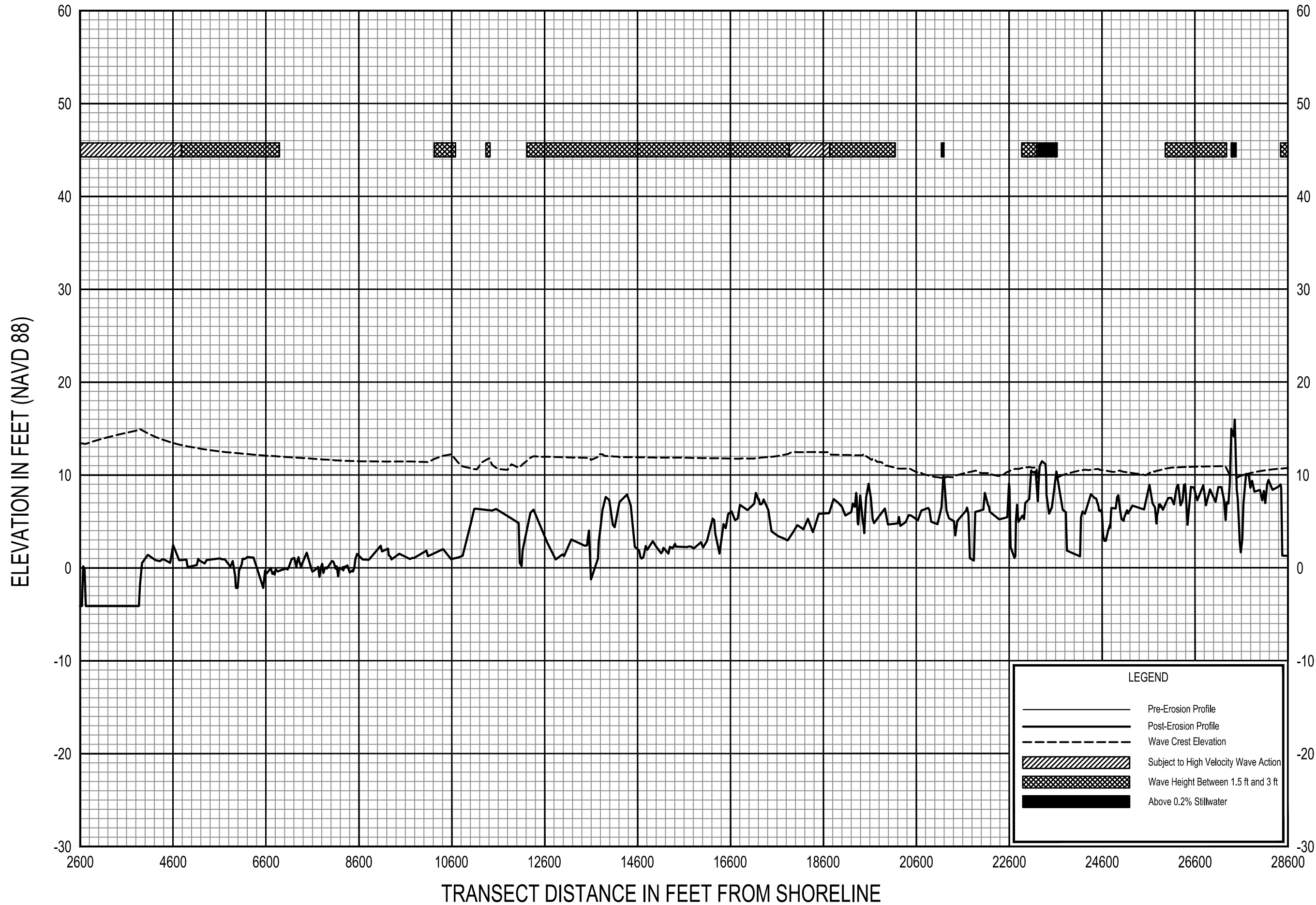
LEGEND

- Pre-Erosion Profile
- Post-Erosion Profile
- - - Wave Crest Elevation
- ▨ Subject to High Velocity Wave Action
- ▩ Wave Height Between 1.5 ft and 3 ft
- Above 0.2% Stillwater

0.2% ANNUAL CHANCE WAVE ENVELOPE

TRANSECT 88

FEDERAL EMERGENCY MANAGEMENT AGENCY
COLLIER COUNTY, FL
AND INCORPORATED AREAS

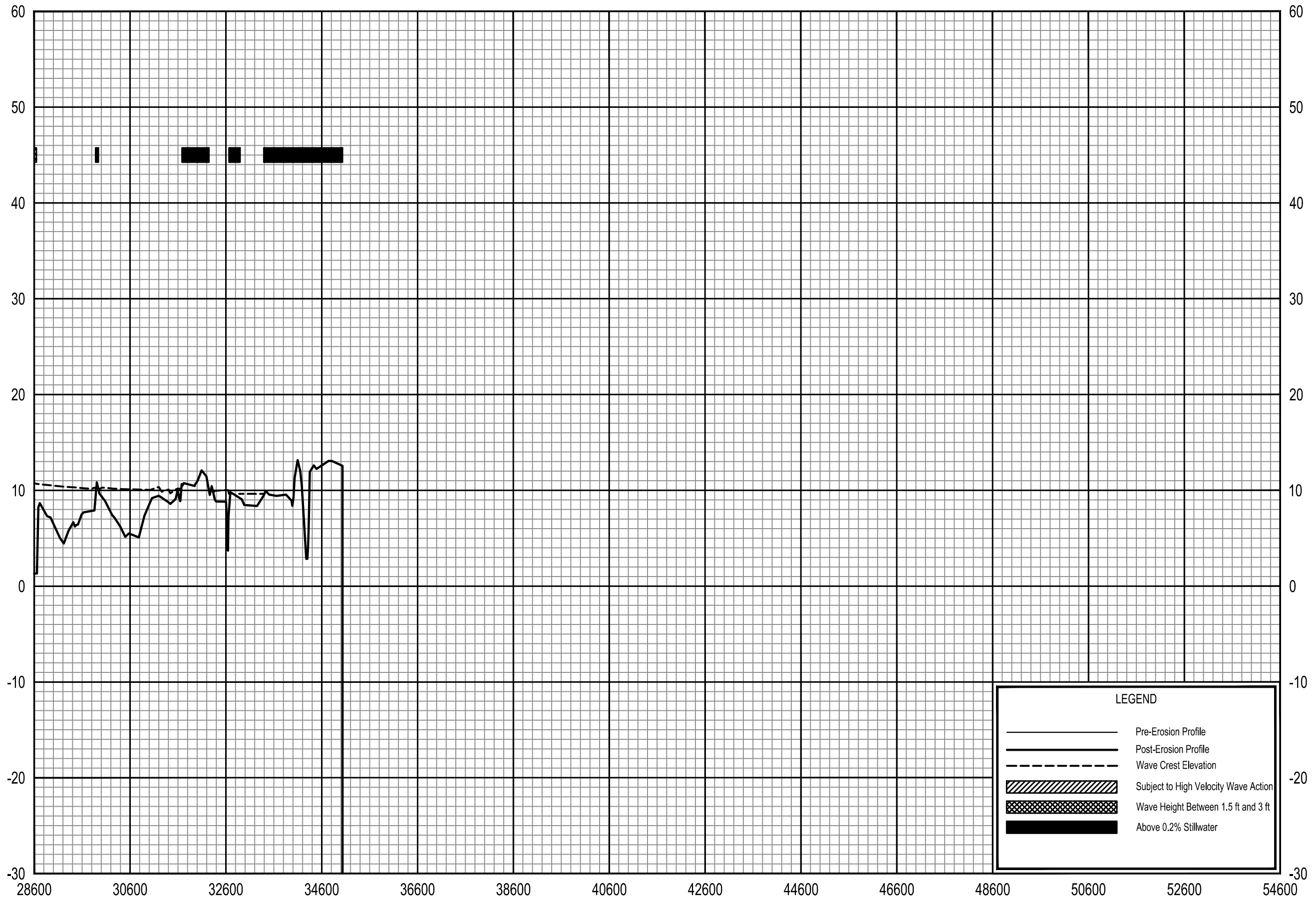


0.2% ANNUAL CHANCE WAVE ENVELOPE

TRANSECT 88

FEDERAL EMERGENCY MANAGEMENT AGENCY
 COLLIER COUNTY, FL
 AND INCORPORATED AREAS

ELEVATION IN FEET (NAVD 88)



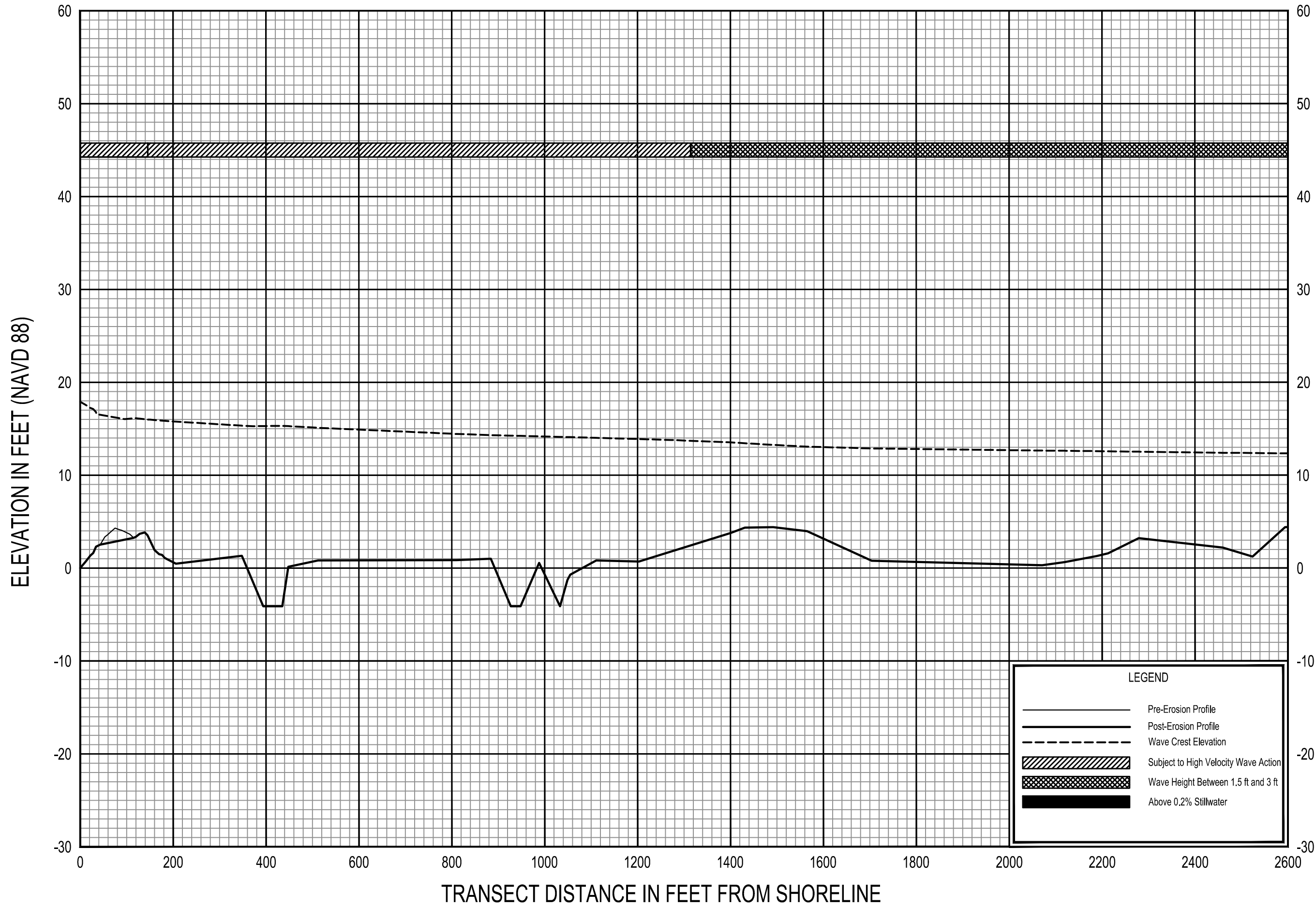
LEGEND

- Pre-Erosion Profile
- Post-Erosion Profile
- - - Wave Crest Elevation
- ▨ Subject to High Velocity Wave Action
- ▩ Wave Height Between 1.5 ft and 3 ft
- Above 0.2% Stillwater

0.2% ANNUAL CHANCE WAVE ENVELOPE

TRANSECT 88

FEDERAL EMERGENCY MANAGEMENT AGENCY
COLLIER COUNTY, FL
AND INCORPORATED AREAS



ELEVATION IN FEET (NAVD 88)

TRANSECT DISTANCE IN FEET FROM SHORELINE

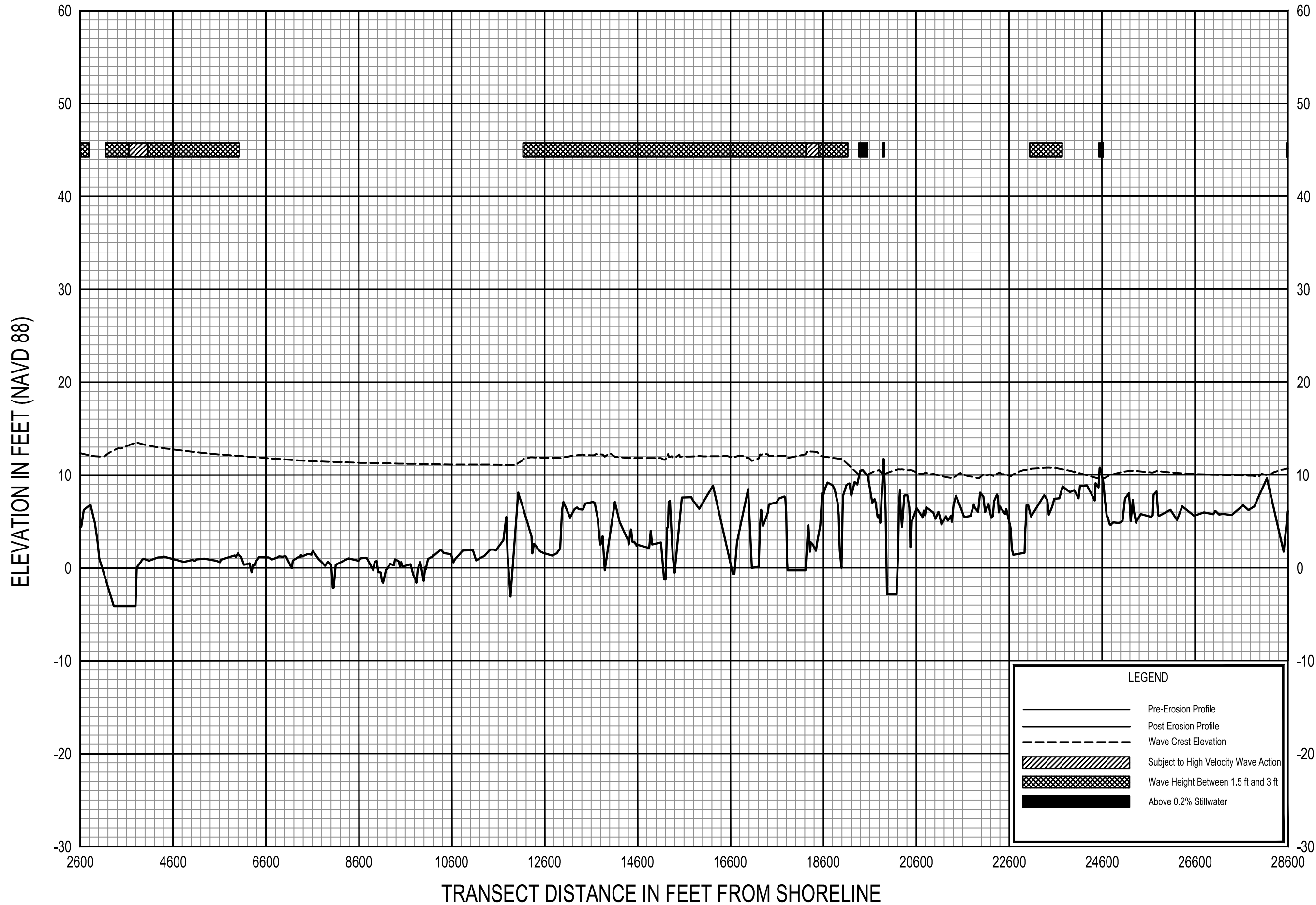
LEGEND

- Pre-Erosion Profile
- Post-Erosion Profile
- - - Wave Crest Elevation
- ▨ Subject to High Velocity Wave Action
- ▩ Wave Height Between 1.5 ft and 3 ft
- Above 0.2% Stillwater

0.2% ANNUAL CHANCE WAVE ENVELOPE

TRANSECT 89

FEDERAL EMERGENCY MANAGEMENT AGENCY
 COLLIER COUNTY, FL
 AND INCORPORATED AREAS

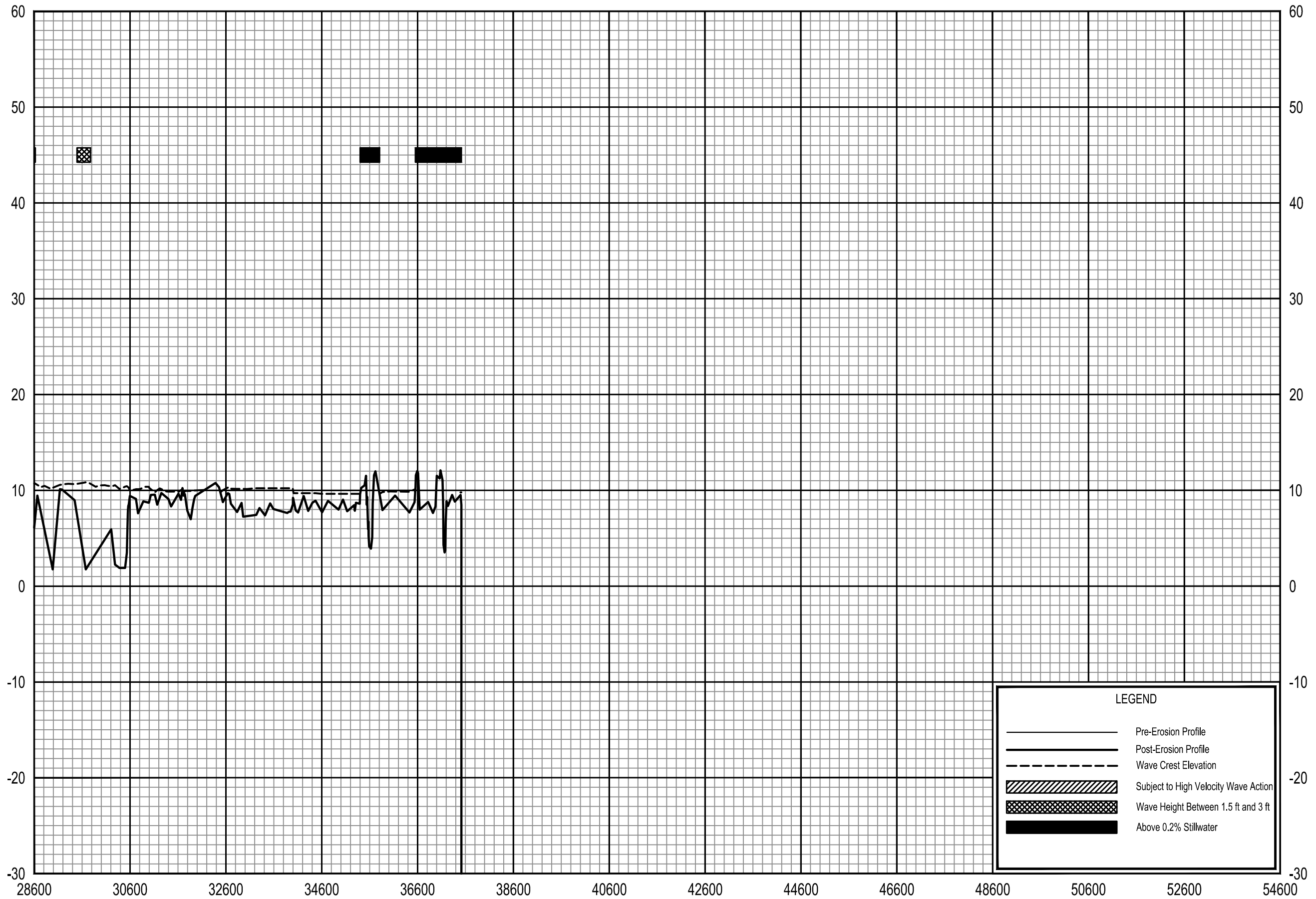


0.2% ANNUAL CHANCE WAVE ENVELOPE

TRANSECT 89

FEDERAL EMERGENCY MANAGEMENT AGENCY
 COLLIER COUNTY, FL
 AND INCORPORATED AREAS

ELEVATION IN FEET (NAVD 88)



TRANSECT DISTANCE IN FEET FROM SHORELINE

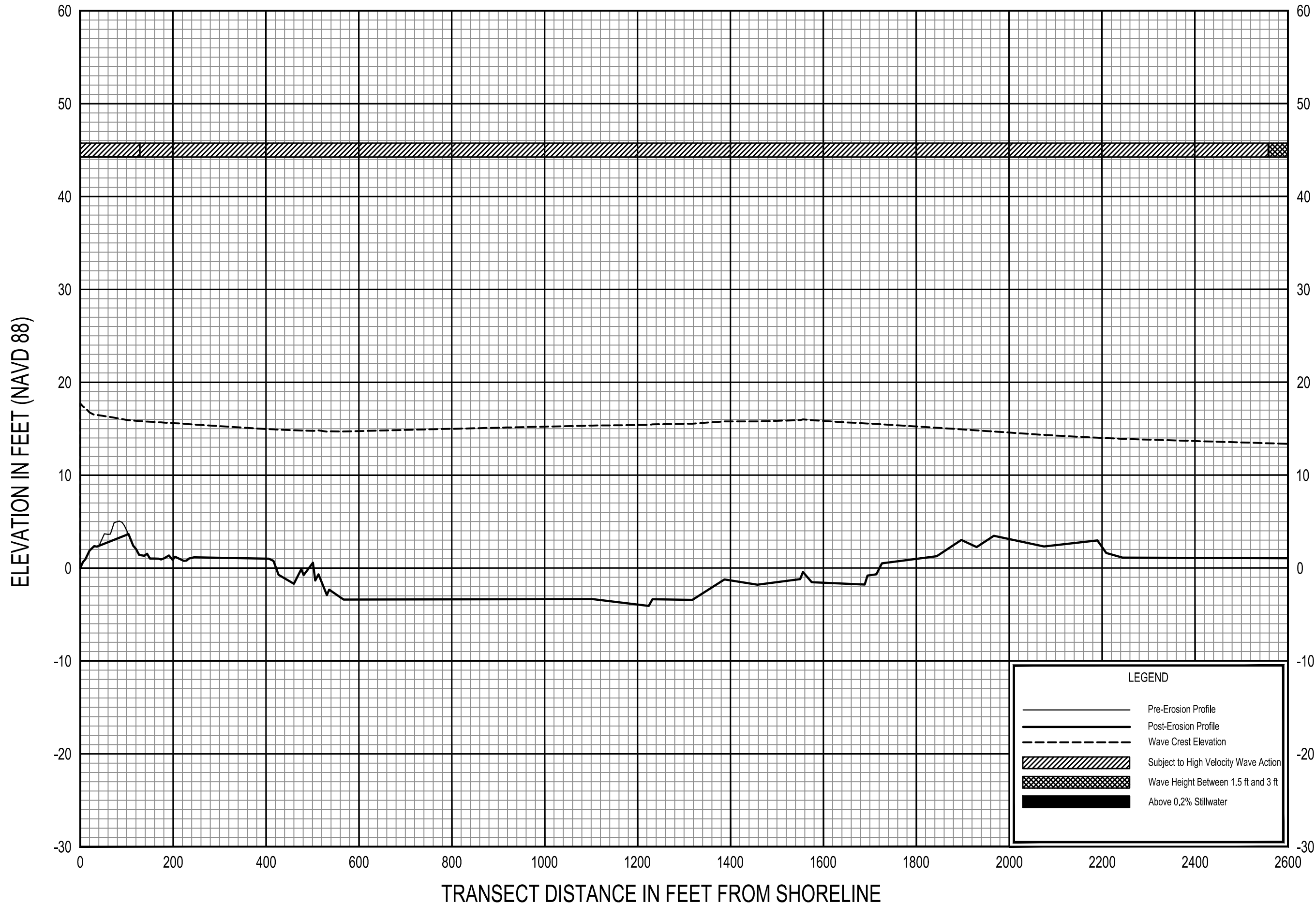
LEGEND

- Pre-Erosion Profile
- - - Post-Erosion Profile
- · · Wave Crest Elevation
- ▨ Subject to High Velocity Wave Action
- ▩ Wave Height Between 1.5 ft and 3 ft
- Above 0.2% Stillwater

0.2% ANNUAL CHANCE WAVE ENVELOPE

TRANSECT 89

FEDERAL EMERGENCY MANAGEMENT AGENCY
COLLIER COUNTY, FL
AND INCORPORATED AREAS



ELEVATION IN FEET (NAVD 88)

TRANSECT DISTANCE IN FEET FROM SHORELINE

LEGEND

- Pre-Erosion Profile
- Post-Erosion Profile
- - - Wave Crest Elevation
- ▨ Subject to High Velocity Wave Action
- ▩ Wave Height Between 1.5 ft and 3 ft
- Above 0.2% Stillwater

0.2% ANNUAL CHANCE WAVE ENVELOPE

TRANSECT 90

FEDERAL EMERGENCY MANAGEMENT AGENCY
 COLLIER COUNTY, FL
 AND INCORPORATED AREAS

ELEVATION IN FEET (NAVD 88)



LEGEND

- Pre-Erosion Profile
- Post-Erosion Profile
- - - Wave Crest Elevation
- ▨ Subject to High Velocity Wave Action
- ▩ Wave Height Between 1.5 ft and 3 ft
- Above 0.2% Stillwater

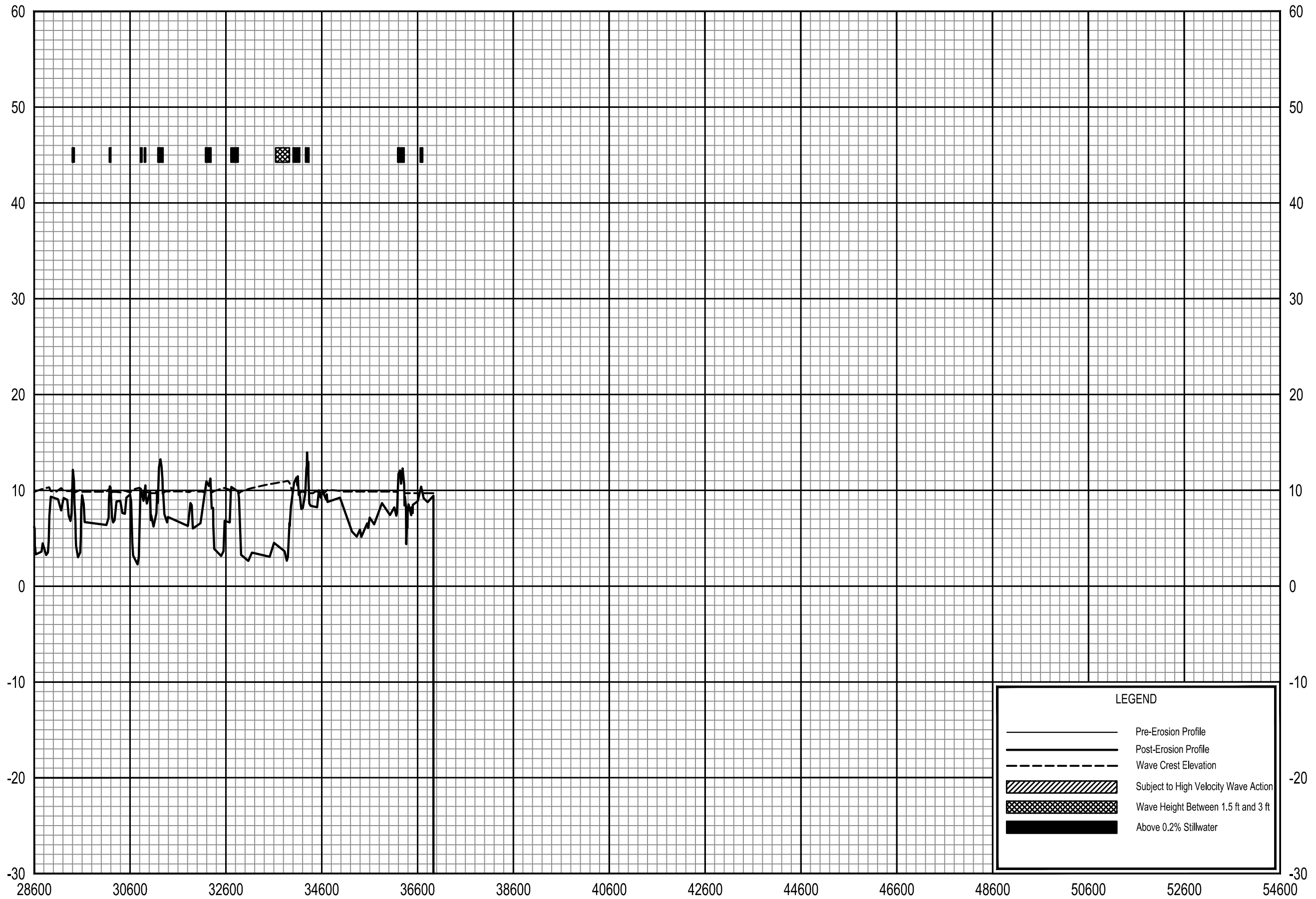
0.2% ANNUAL CHANCE WAVE ENVELOPE

TRANSECT 90

FEDERAL EMERGENCY MANAGEMENT AGENCY
COLLIER COUNTY, FL
AND INCORPORATED AREAS

200 T

ELEVATION IN FEET (NAVD 88)



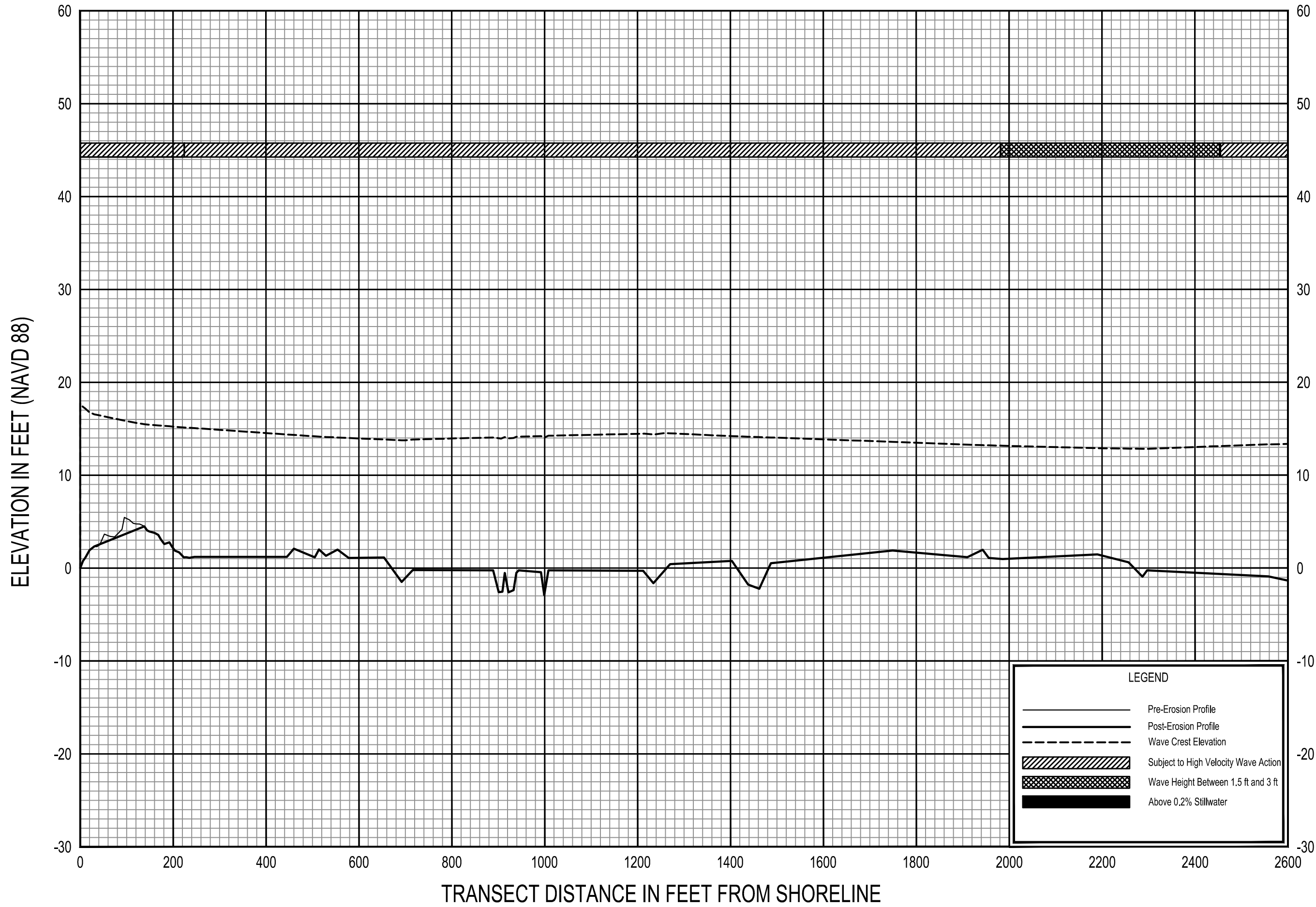
LEGEND

- Pre-Erosion Profile
- Post-Erosion Profile
- Wave Crest Elevation
- Subject to High Velocity Wave Action
- Wave Height Between 1.5 ft and 3 ft
- Above 0.2% Stillwater

0.2% ANNUAL CHANCE WAVE ENVELOPE

TRANSECT 90

FEDERAL EMERGENCY MANAGEMENT AGENCY
COLLIER COUNTY, FL
AND INCORPORATED AREAS



ELEVATION IN FEET (NAVD 88)

TRANSECT DISTANCE IN FEET FROM SHORELINE

LEGEND

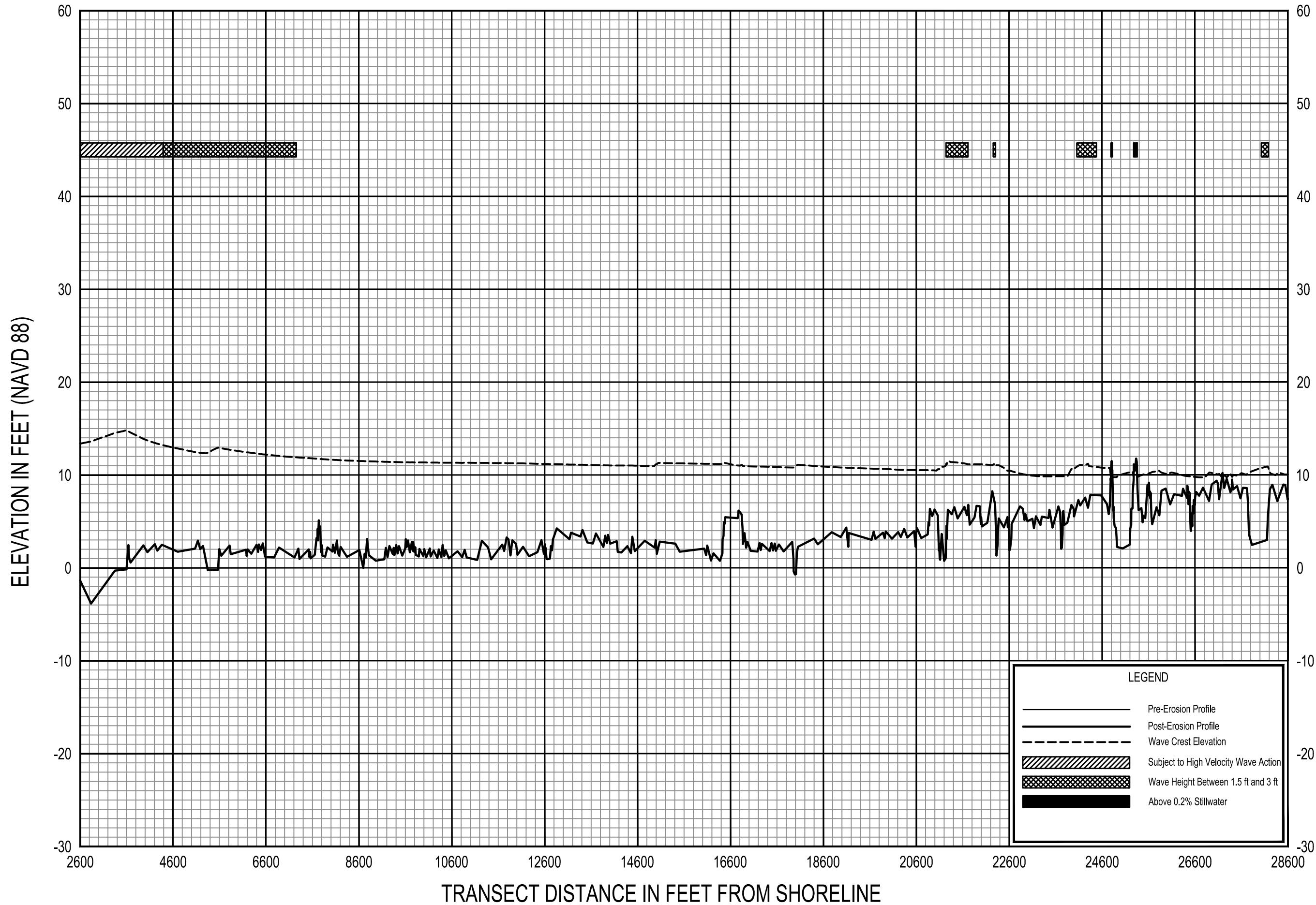
- Pre-Erosion Profile
- Post-Erosion Profile
- - - Wave Crest Elevation
- ▨ Subject to High Velocity Wave Action
- ▩ Wave Height Between 1.5 ft and 3 ft
- Above 0.2% Stillwater

0.2% ANNUAL CHANCE WAVE ENVELOPE

TRANSECT 91

FEDERAL EMERGENCY MANAGEMENT AGENCY
 COLLIER COUNTY, FL
 AND INCORPORATED AREAS

202 T



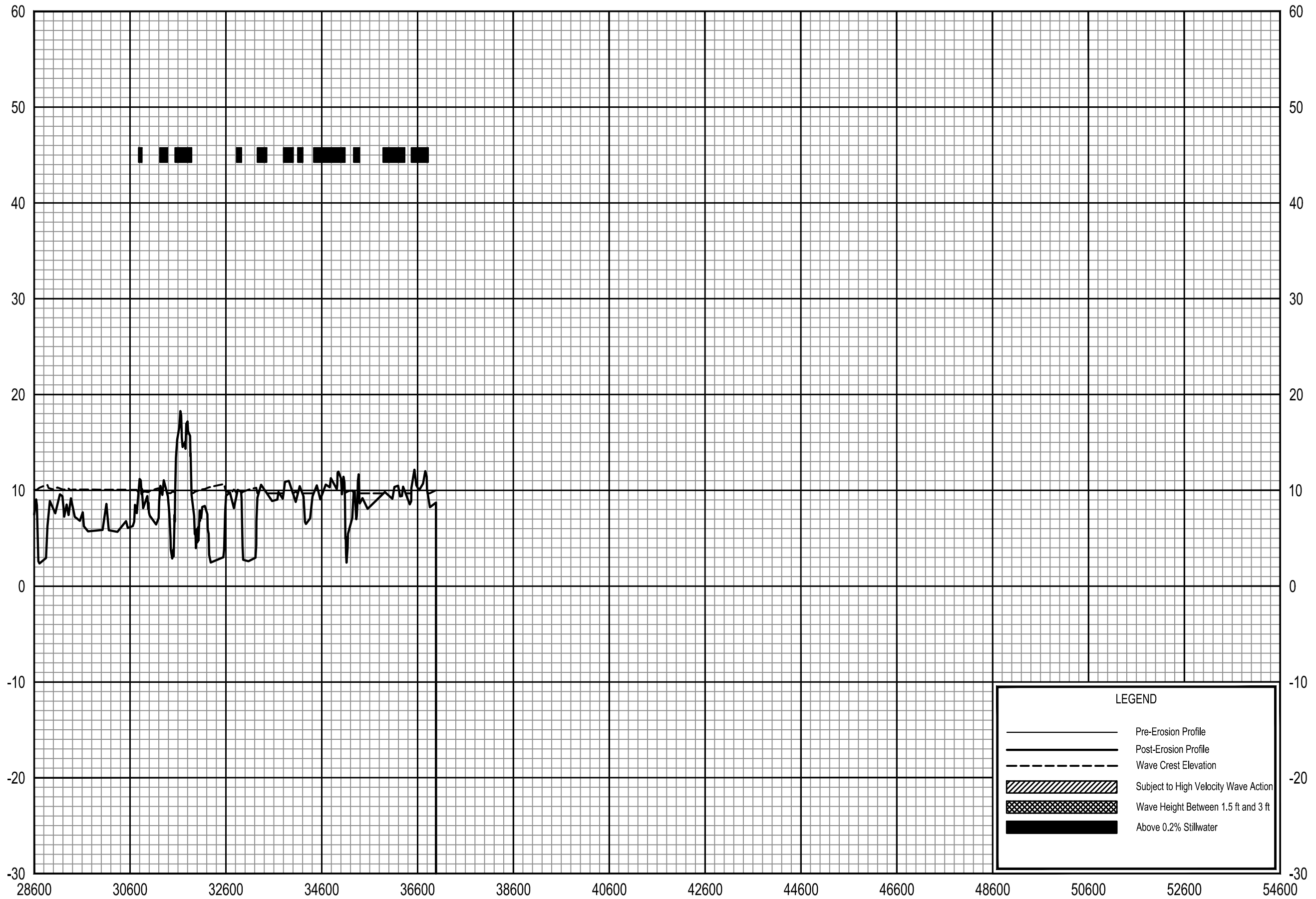
0.2% ANNUAL CHANCE WAVE ENVELOPE

TRANSECT 91

FEDERAL EMERGENCY MANAGEMENT AGENCY
 COLLIER COUNTY, FL
 AND INCORPORATED AREAS

203 T

ELEVATION IN FEET (NAVD 88)



LEGEND

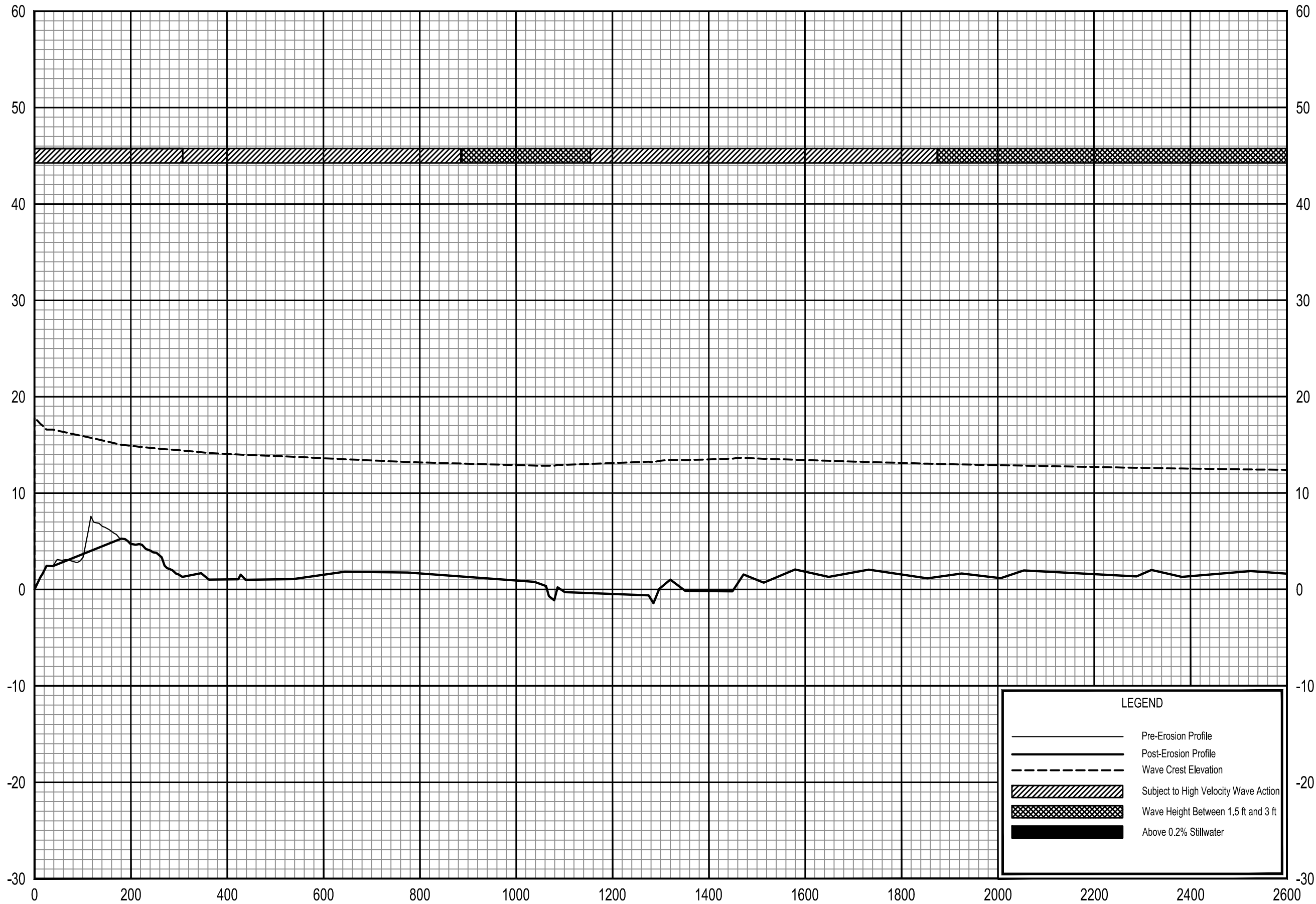
- Pre-Erosion Profile
- Post-Erosion Profile
- Wave Crest Elevation
- Subject to High Velocity Wave Action
- Wave Height Between 1.5 ft and 3 ft
- Above 0.2% Stillwater

0.2% ANNUAL CHANCE WAVE ENVELOPE

TRANSECT 91

FEDERAL EMERGENCY MANAGEMENT AGENCY
COLLIER COUNTY, FL
AND INCORPORATED AREAS

ELEVATION IN FEET (NAVD 88)



LEGEND

- Pre-Erosion Profile
- - - Post-Erosion Profile
- - - Wave Crest Elevation
- ▨ Subject to High Velocity Wave Action
- ▩ Wave Height Between 1.5 ft and 3 ft
- Above 0.2% Stillwater

TRANSECT DISTANCE IN FEET FROM SHORELINE

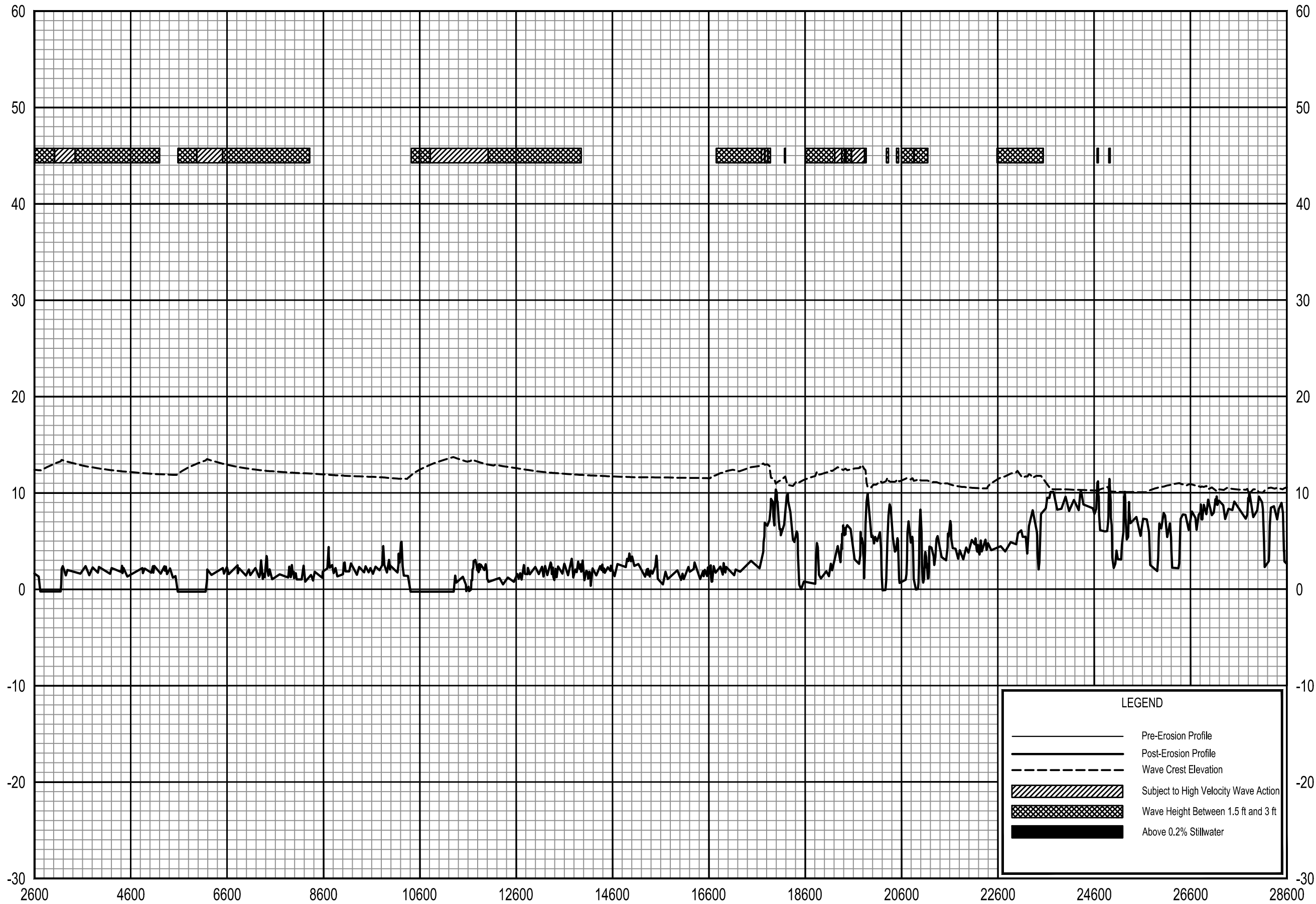
0.2% ANNUAL CHANCE WAVE ENVELOPE

TRANSECT 92

FEDERAL EMERGENCY MANAGEMENT AGENCY
COLLIER COUNTY, FL
AND INCORPORATED AREAS

205 T

ELEVATION IN FEET (NAVD 88)



LEGEND

- Pre-Erosion Profile
- Post-Erosion Profile
- - - Wave Crest Elevation
- ▨ Subject to High Velocity Wave Action
- ▩ Wave Height Between 1.5 ft and 3 ft
- Above 0.2% Stillwater

TRANSECT DISTANCE IN FEET FROM SHORELINE

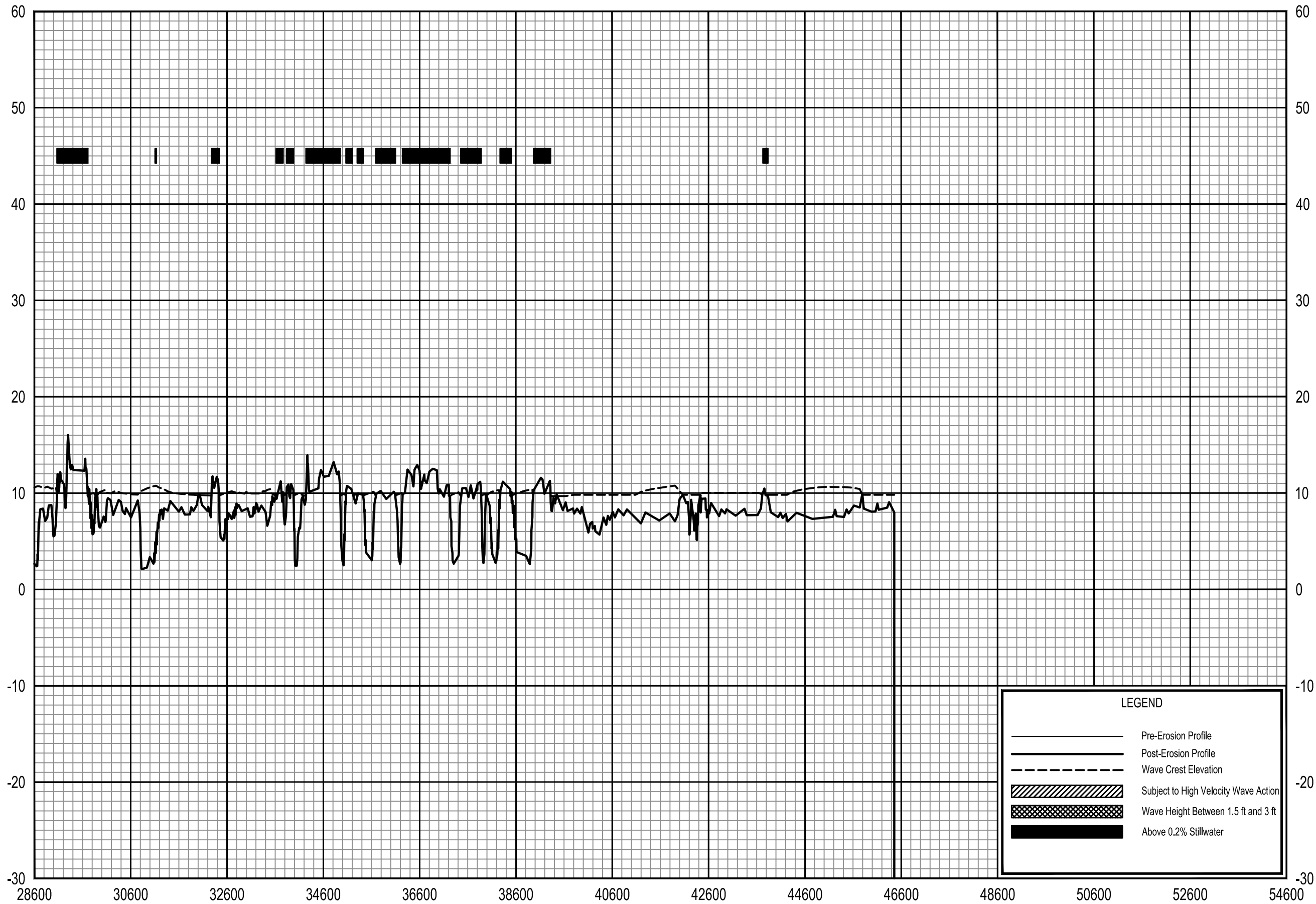
0.2% ANNUAL CHANCE WAVE ENVELOPE

TRANSECT 92

FEDERAL EMERGENCY MANAGEMENT AGENCY
COLLIER COUNTY, FL
AND INCORPORATED AREAS

206 T

ELEVATION IN FEET (NAVD 88)



LEGEND

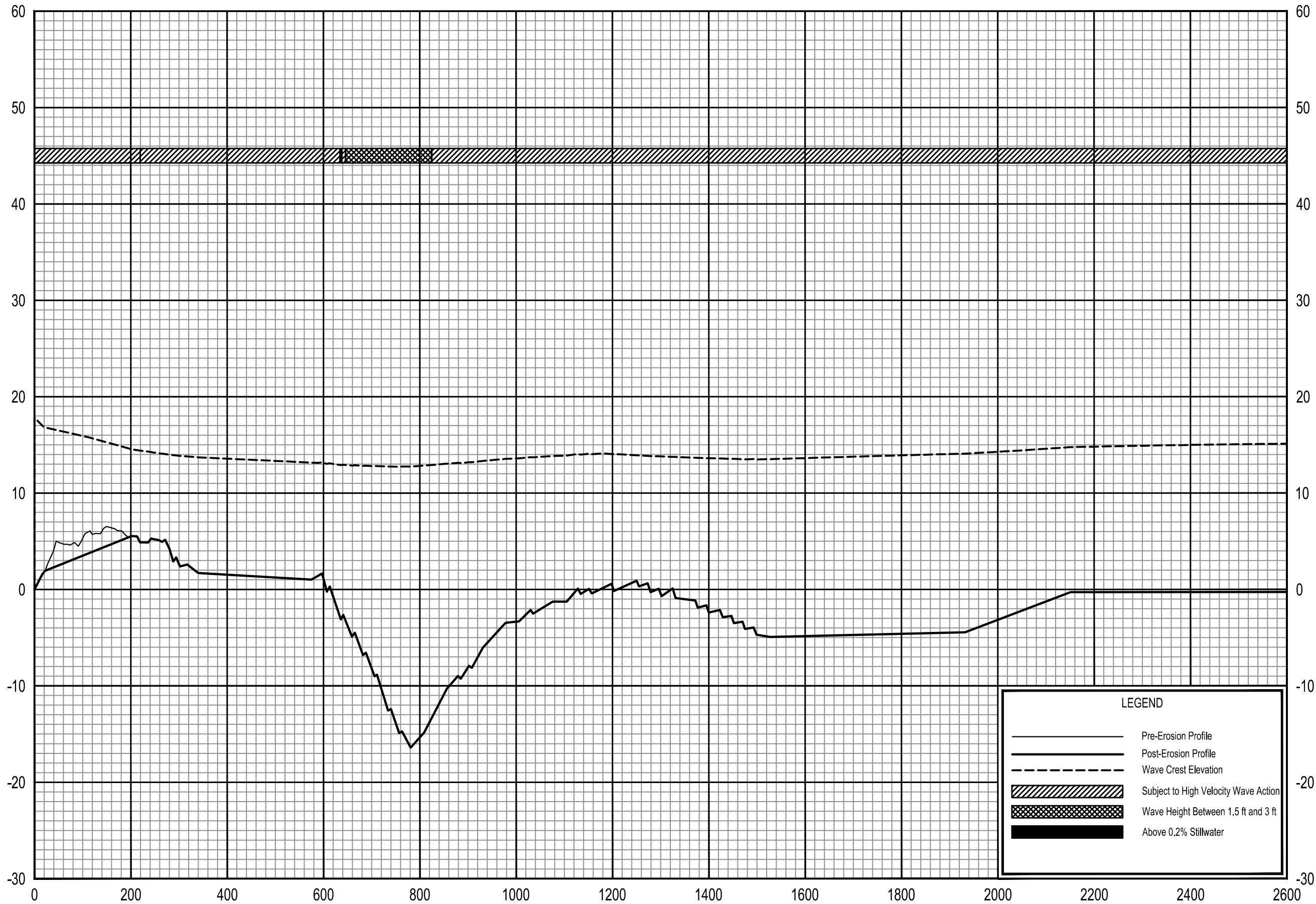
- Pre-Erosion Profile
- - - Post-Erosion Profile
- · · Wave Crest Elevation
- ▨ Subject to High Velocity Wave Action
- ▩ Wave Height Between 1.5 ft and 3 ft
- Above 0.2% Stillwater

0.2% ANNUAL CHANCE WAVE ENVELOPE

TRANSECT 92

FEDERAL EMERGENCY MANAGEMENT AGENCY
COLLIER COUNTY, FL
AND INCORPORATED AREAS

ELEVATION IN FEET (NAVD 88)



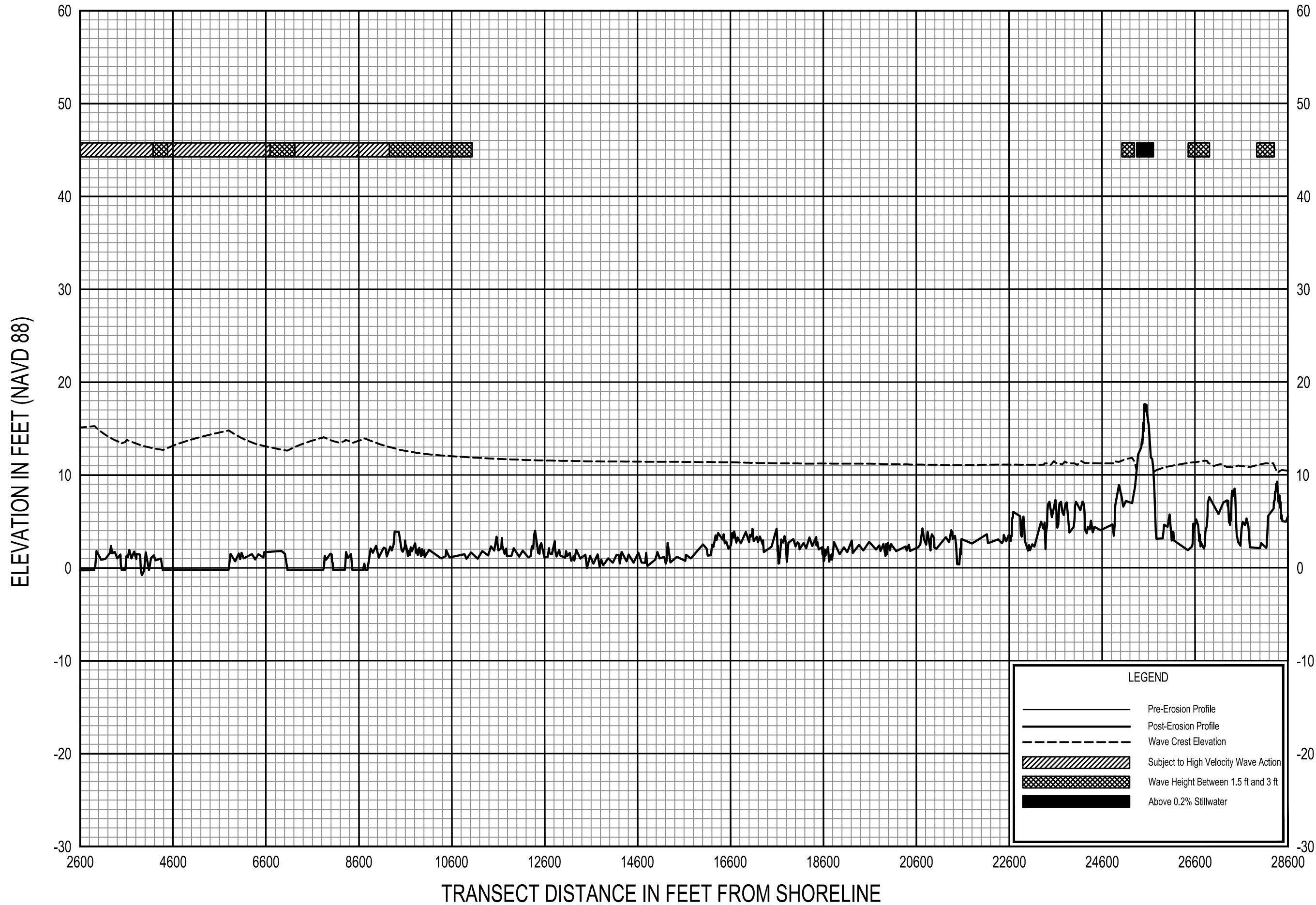
LEGEND

- Pre-Erosion Profile
- - - Post-Erosion Profile
- - - Wave Crest Elevation
- ▨ Subject to High Velocity Wave Action
- ▩ Wave Height Between 1.5 ft and 3 ft
- Above 0.2% Stillwater

0.2% ANNUAL CHANCE WAVE ENVELOPE

TRANSECT 93

FEDERAL EMERGENCY MANAGEMENT AGENCY
COLLIER COUNTY, FL
AND INCORPORATED AREAS



LEGEND

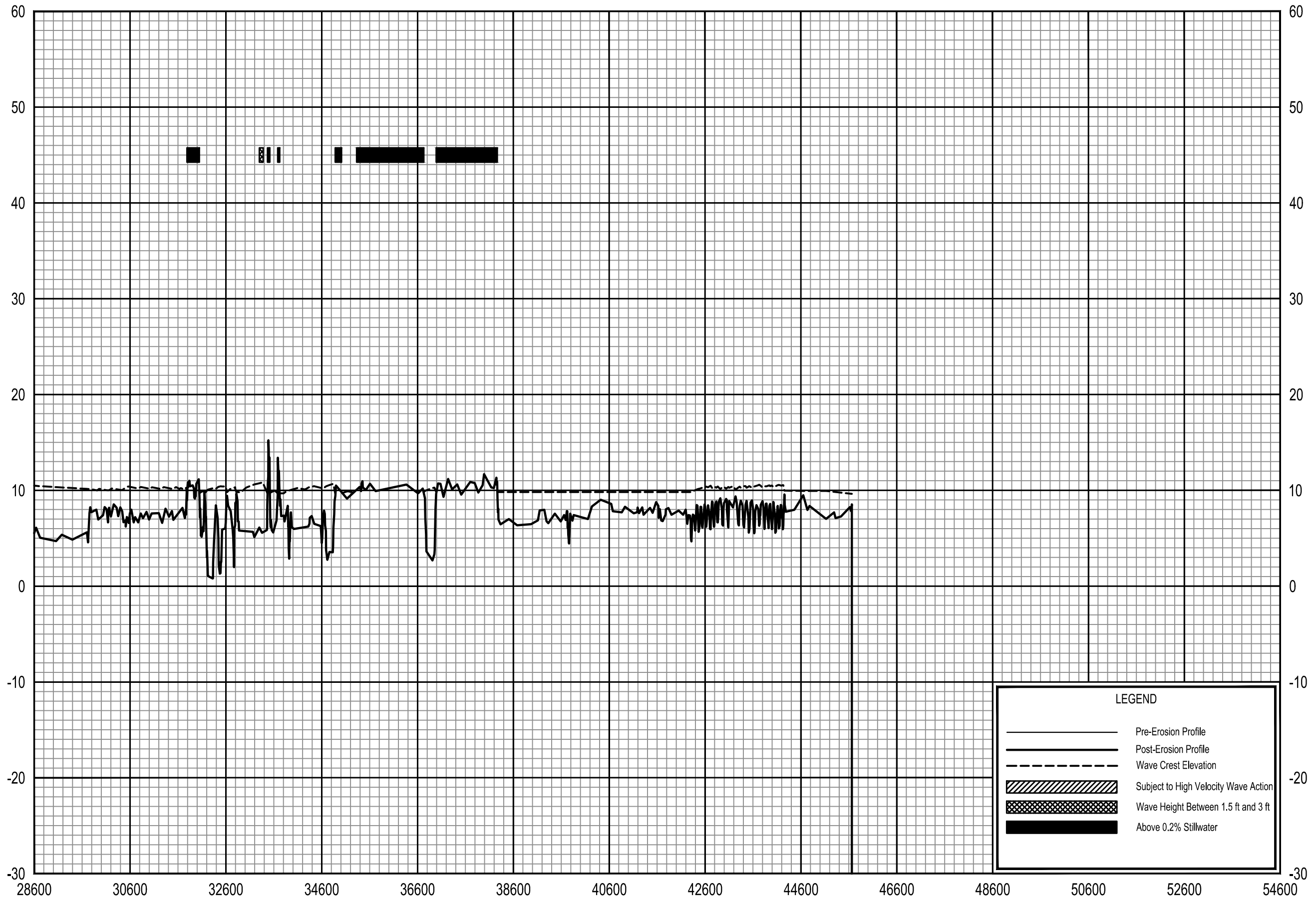
- Pre-Erosion Profile
- Post-Erosion Profile
- - - Wave Crest Elevation
- ▨ Subject to High Velocity Wave Action
- ▩ Wave Height Between 1.5 ft and 3 ft
- Above 0.2% Stillwater

0.2% ANNUAL CHANCE WAVE ENVELOPE

TRANSECT 93

FEDERAL EMERGENCY MANAGEMENT AGENCY
 COLLIER COUNTY, FL
 AND INCORPORATED AREAS

ELEVATION IN FEET (NAVD 88)



LEGEND

- Pre-Erosion Profile
- Post-Erosion Profile
- Wave Crest Elevation
- Subject to High Velocity Wave Action
- Wave Height Between 1.5 ft and 3 ft
- Above 0.2% Stillwater

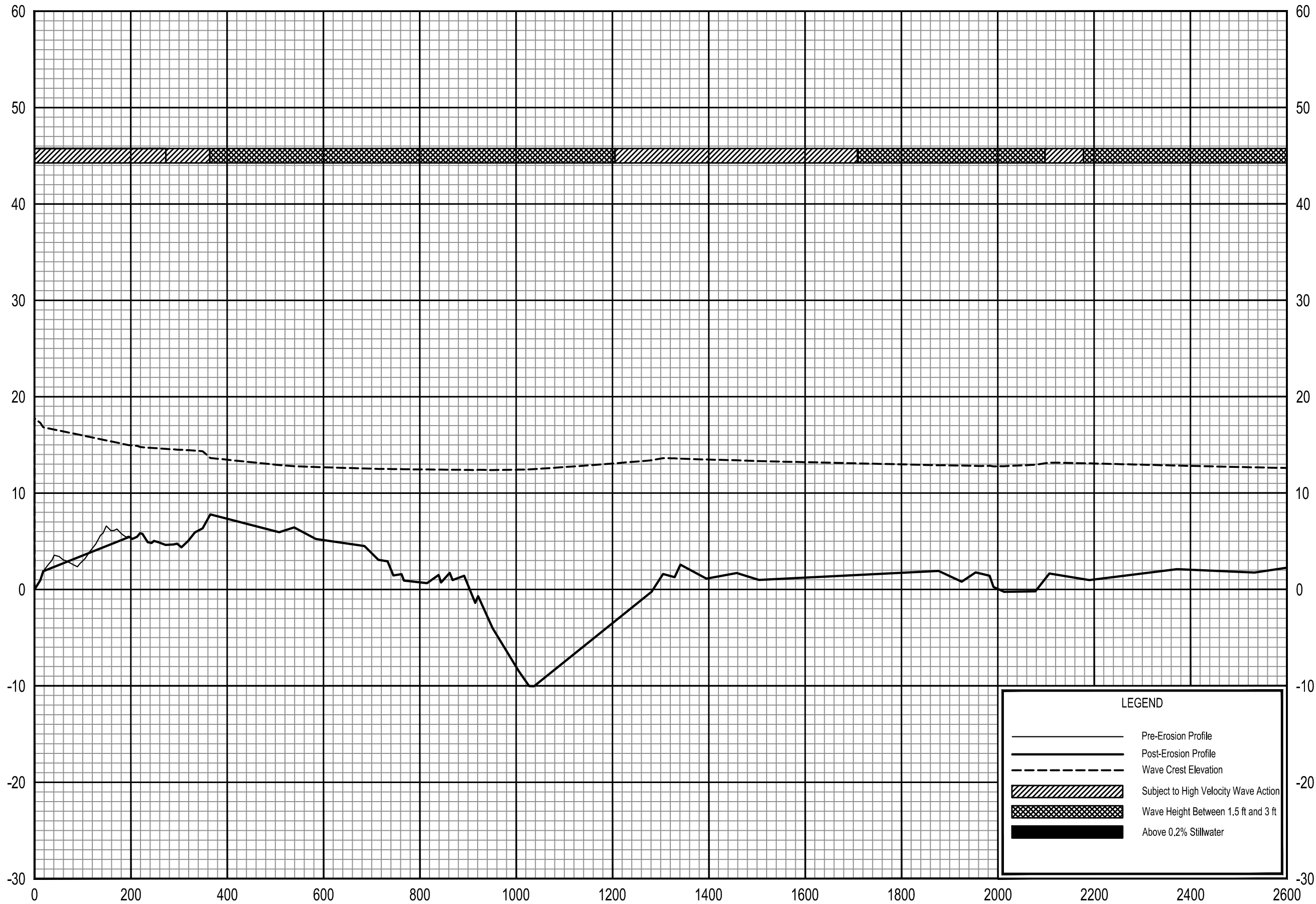
0.2% ANNUAL CHANCE WAVE ENVELOPE

TRANSECT 93

FEDERAL EMERGENCY MANAGEMENT AGENCY
COLLIER COUNTY, FL
AND INCORPORATED AREAS

210 T

ELEVATION IN FEET (NAVD 88)



LEGEND

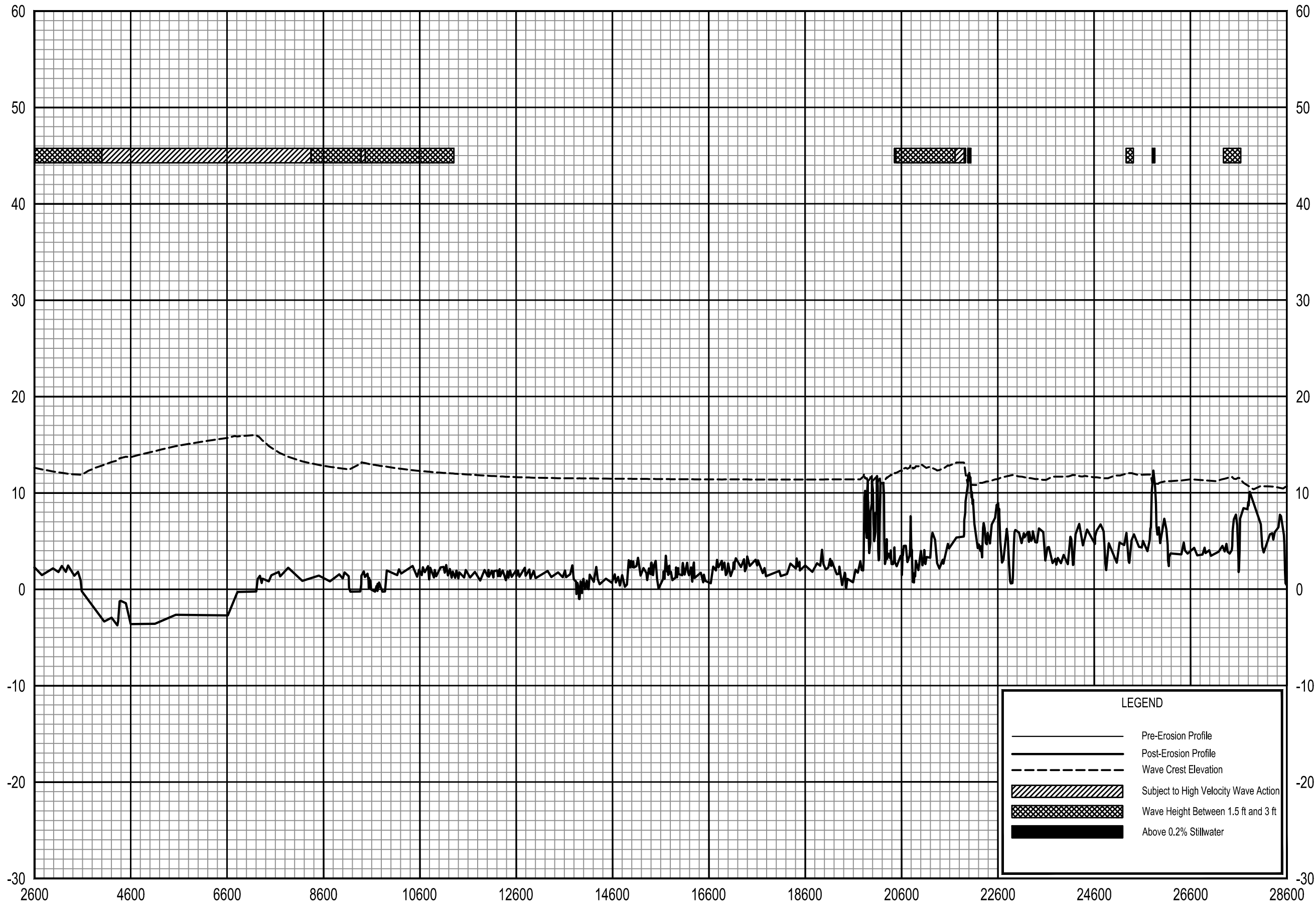
- Pre-Erosion Profile
- Post-Erosion Profile
- - - Wave Crest Elevation
- ▨ Subject to High Velocity Wave Action
- ▩ Wave Height Between 1.5 ft and 3 ft
- Above 0.2% Stillwater

0.2% ANNUAL CHANCE WAVE ENVELOPE

TRANSECT 94

FEDERAL EMERGENCY MANAGEMENT AGENCY
COLLIER COUNTY, FL
AND INCORPORATED AREAS

ELEVATION IN FEET (NAVD 88)



LEGEND

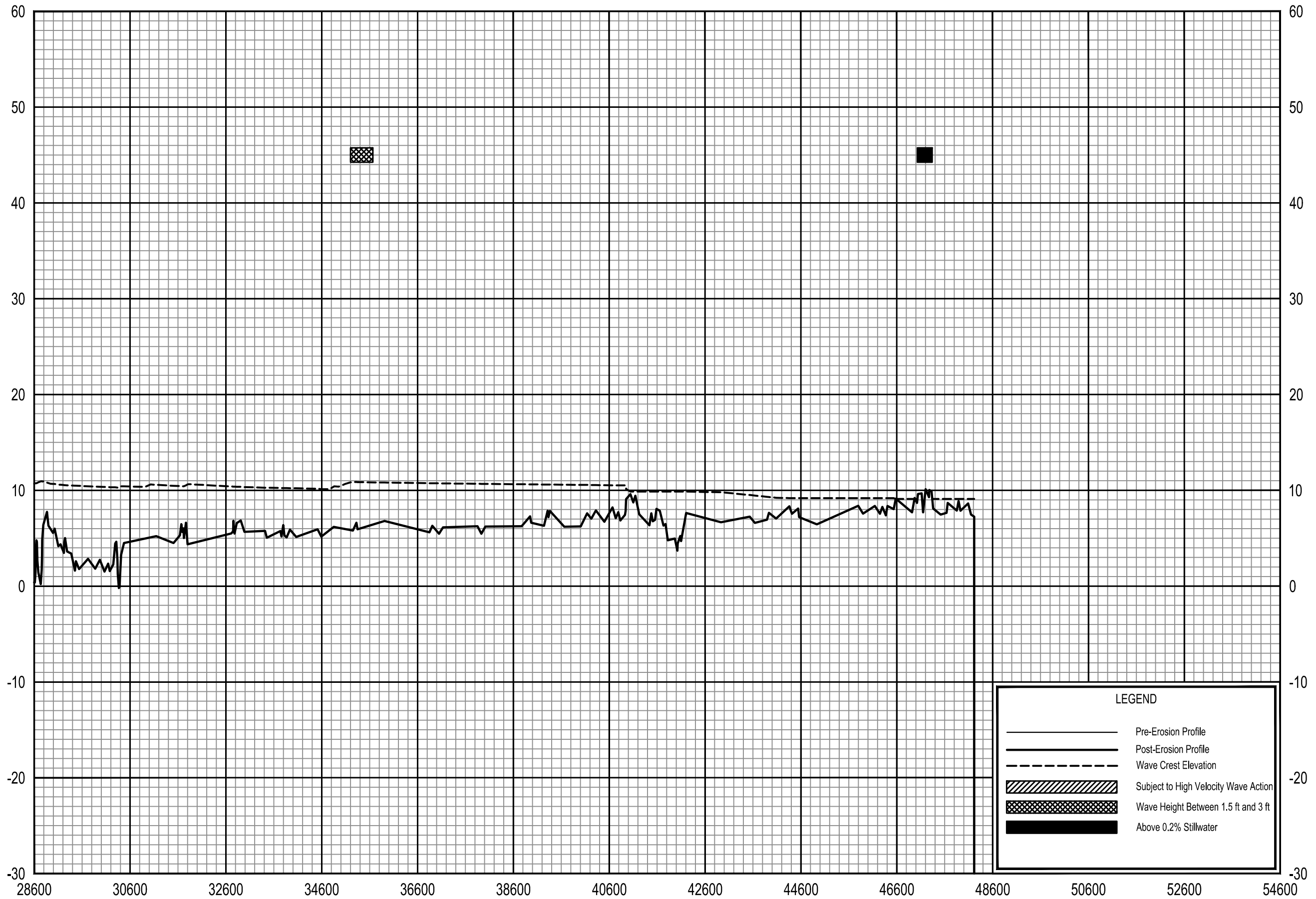
- Pre-Erosion Profile
- Post-Erosion Profile
- - - Wave Crest Elevation
- ▨ Subject to High Velocity Wave Action
- ▩ Wave Height Between 1.5 ft and 3 ft
- Above 0.2% Stillwater

0.2% ANNUAL CHANCE WAVE ENVELOPE

TRANSECT 94

FEDERAL EMERGENCY MANAGEMENT AGENCY
COLLIER COUNTY, FL
AND INCORPORATED AREAS

ELEVATION IN FEET (NAVD 88)



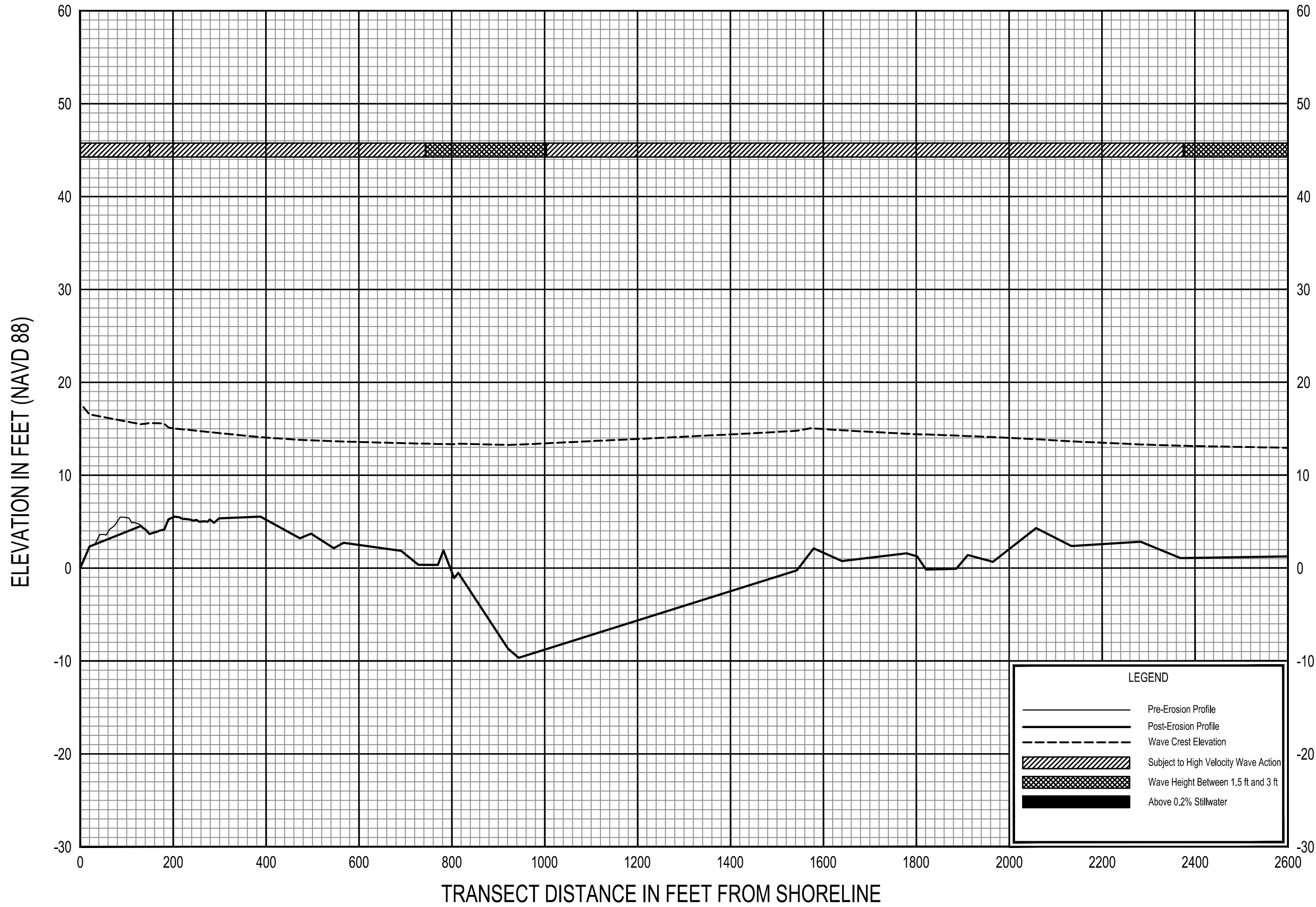
LEGEND

- Pre-Erosion Profile
- Post-Erosion Profile
- - - Wave Crest Elevation
- ▨ Subject to High Velocity Wave Action
- ▩ Wave Height Between 1.5 ft and 3 ft
- Above 0.2% Stillwater

0.2% ANNUAL CHANCE WAVE ENVELOPE

TRANSECT 94

FEDERAL EMERGENCY MANAGEMENT AGENCY
COLLIER COUNTY, FL
AND INCORPORATED AREAS



ELEVATION IN FEET (NAVD 88)

TRANSECT DISTANCE IN FEET FROM SHORELINE

LEGEND

- Pre-Erosion Profile
- Post-Erosion Profile
- - - Wave Crest Elevation
- ▨ Subject to High Velocity Wave Action
- ▩ Wave Height Between 1.5 ft and 3 ft
- Above 0.2% Stillwater

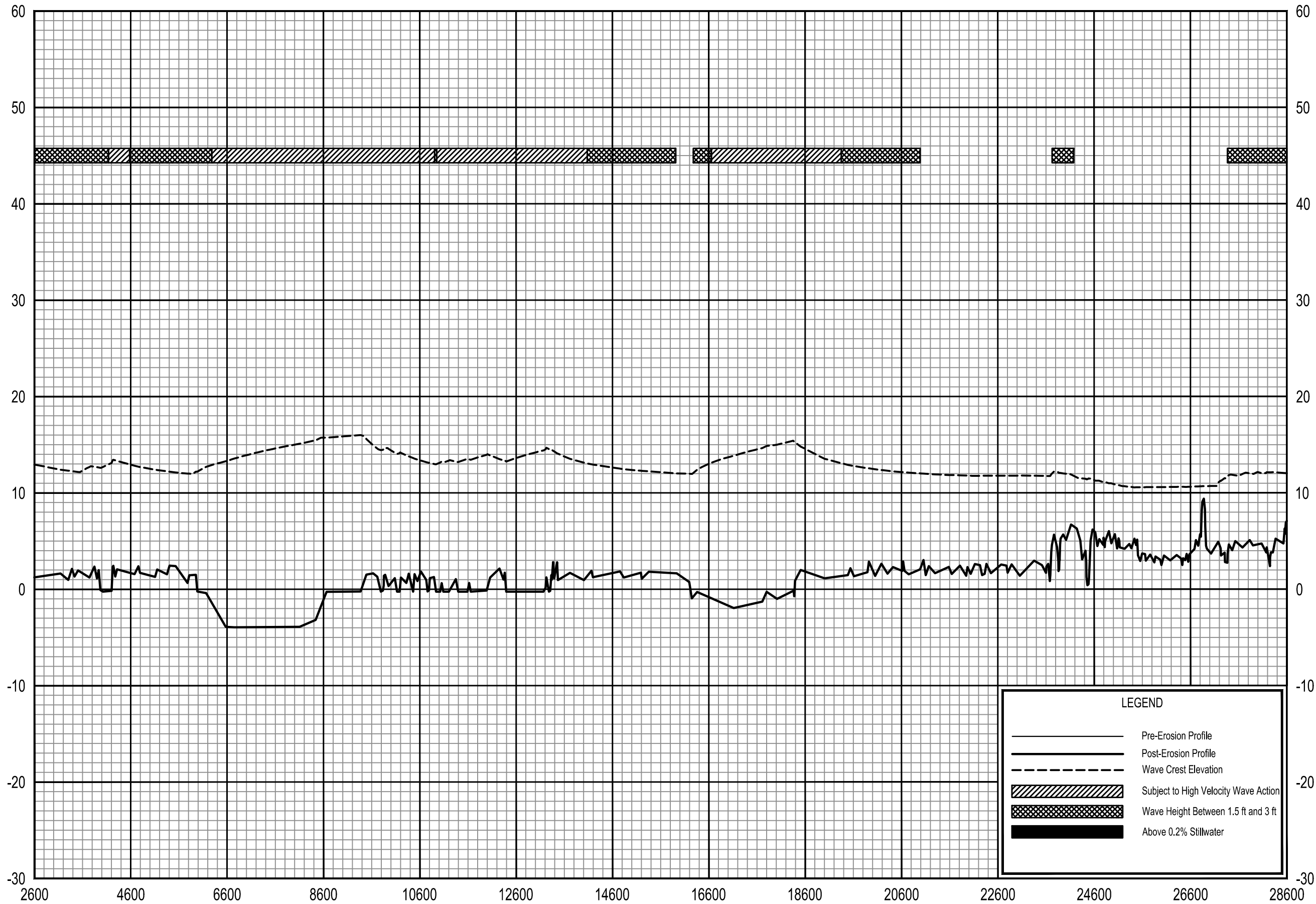
0.2% ANNUAL CHANCE WAVE ENVELOPE

TRANSECT 95

FEDERAL EMERGENCY MANAGEMENT AGENCY
 COLLIER COUNTY, FL
 AND INCORPORATED AREAS

214 T

ELEVATION IN FEET (NAVD 88)



LEGEND

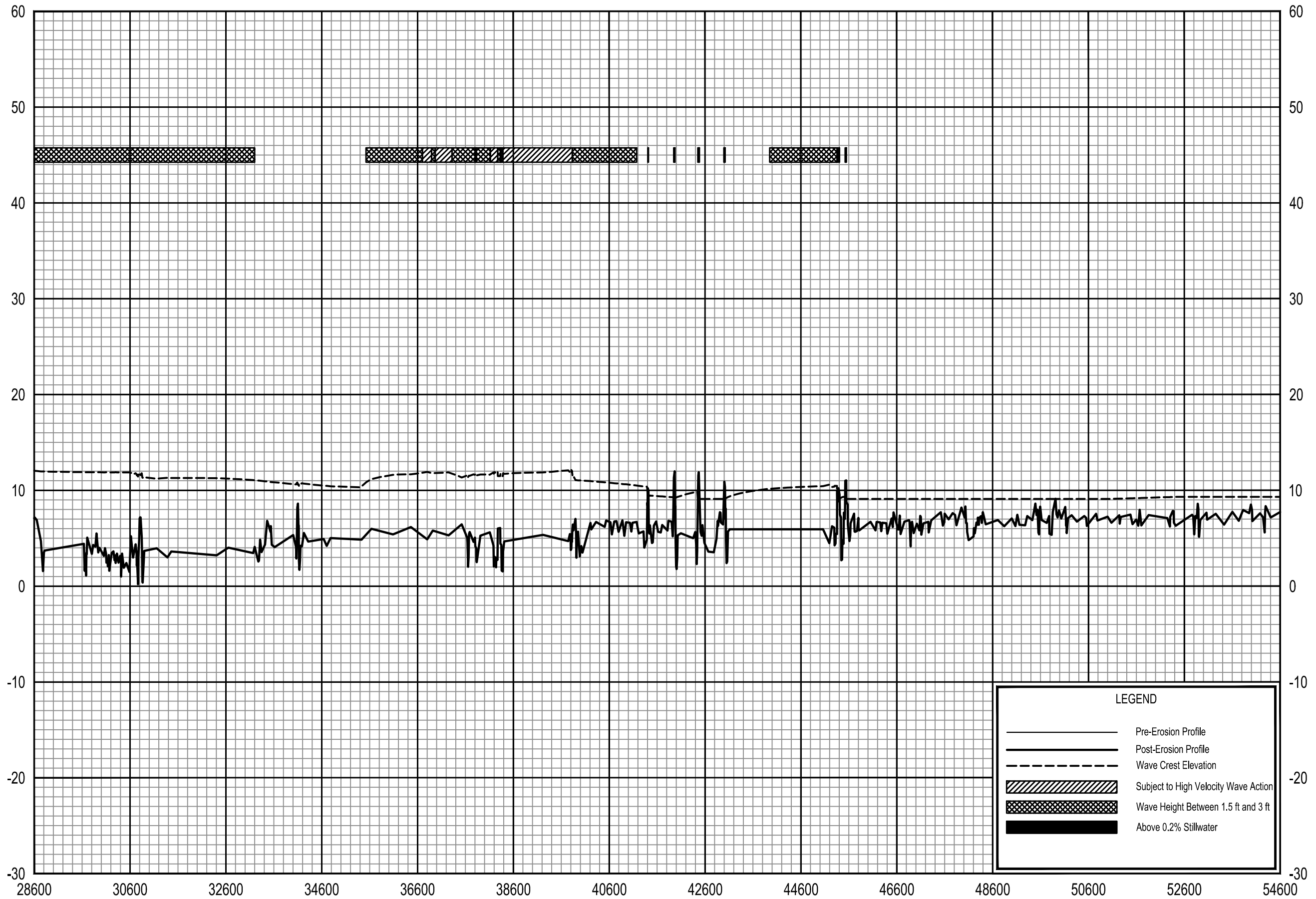
- Pre-Erosion Profile
- Post-Erosion Profile
- - - Wave Crest Elevation
- ▨ Subject to High Velocity Wave Action
- ▩ Wave Height Between 1.5 ft and 3 ft
- Above 0.2% Stillwater

0.2% ANNUAL CHANCE WAVE ENVELOPE

TRANSECT 95

FEDERAL EMERGENCY MANAGEMENT AGENCY
COLLIER COUNTY, FL
AND INCORPORATED AREAS

ELEVATION IN FEET (NAVD 88)



LEGEND

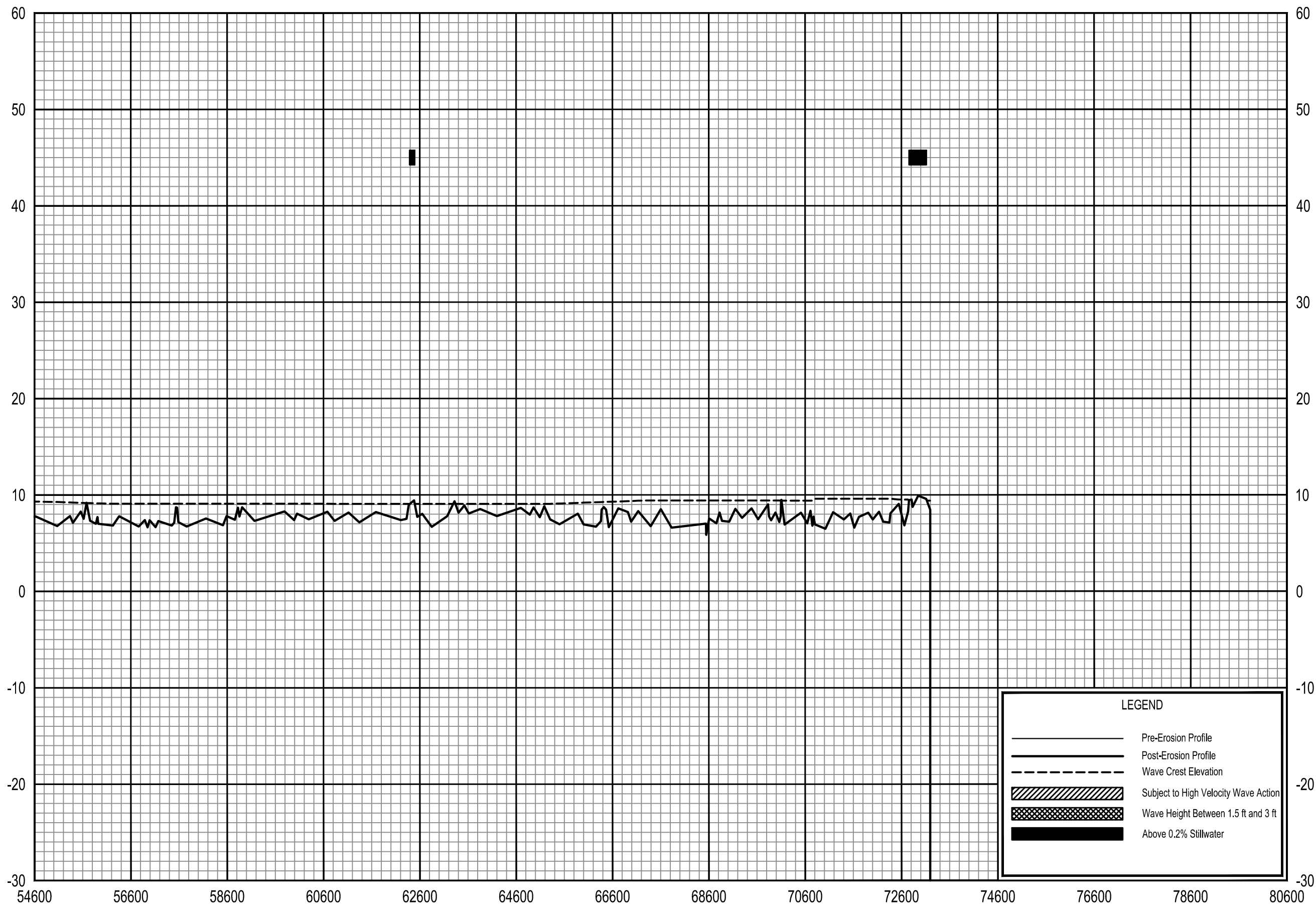
- Pre-Erosion Profile
- Post-Erosion Profile
- - - Wave Crest Elevation
- ▨ Subject to High Velocity Wave Action
- ▩ Wave Height Between 1.5 ft and 3 ft
- Above 0.2% Stillwater

0.2% ANNUAL CHANCE WAVE ENVELOPE

TRANSECT 95

FEDERAL EMERGENCY MANAGEMENT AGENCY
COLLIER COUNTY, FL
AND INCORPORATED AREAS

ELEVATION IN FEET (NAVD 88)



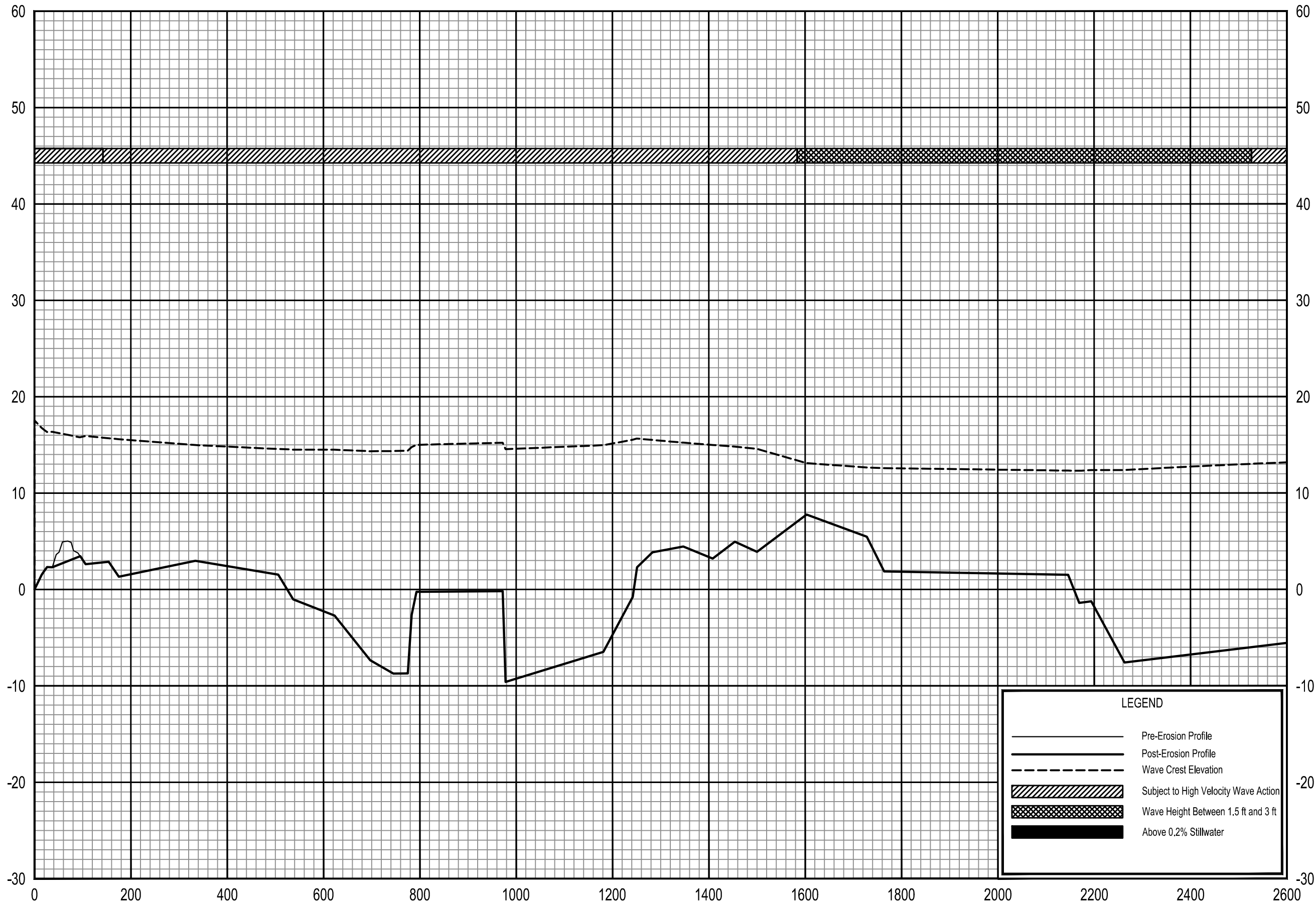
0.2% ANNUAL CHANCE WAVE ENVELOPE

TRANSECT 95

FEDERAL EMERGENCY MANAGEMENT AGENCY
COLLIER COUNTY, FL
AND INCORPORATED AREAS

217 T

ELEVATION IN FEET (NAVD 88)



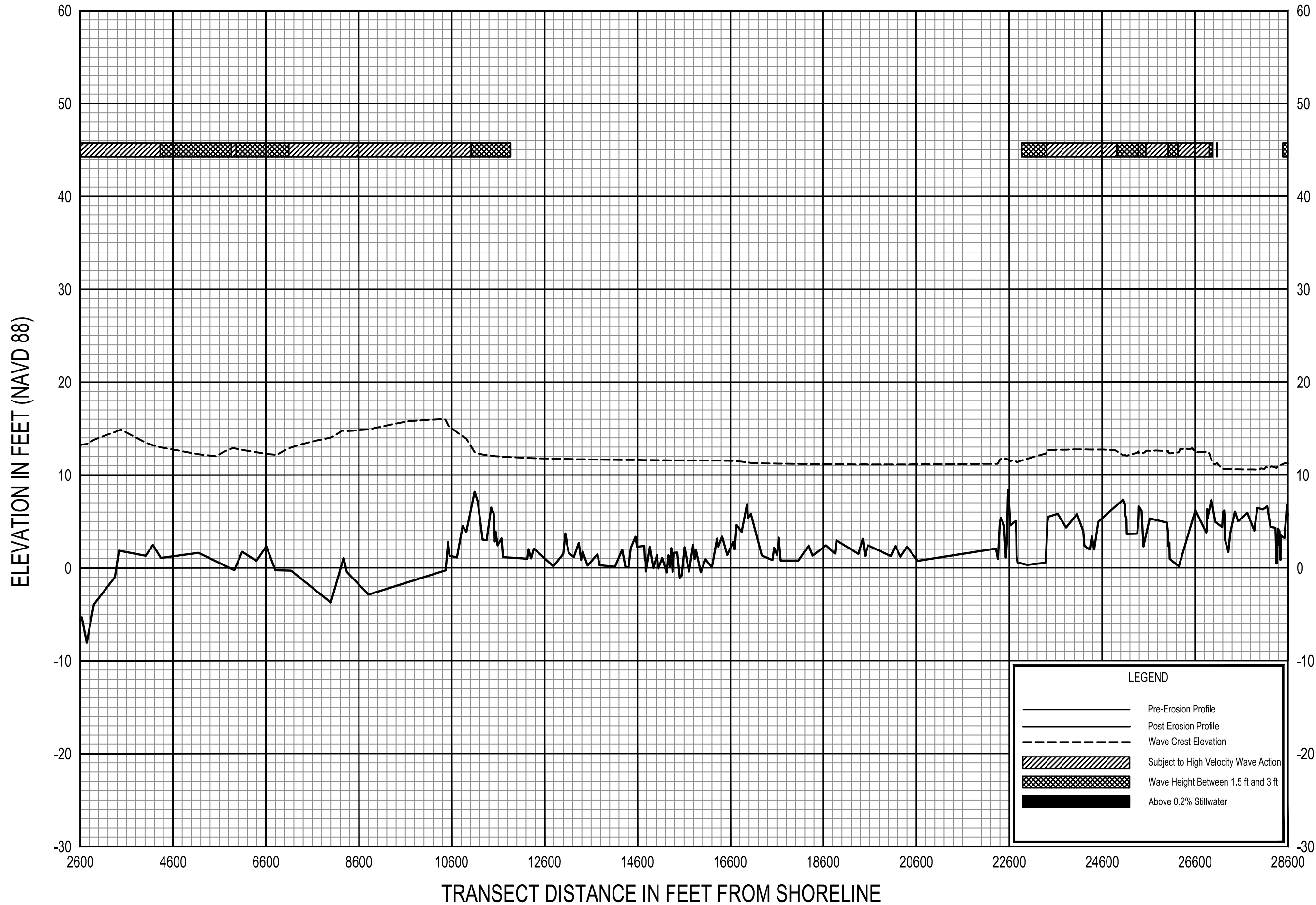
LEGEND

- Pre-Erosion Profile
- Post-Erosion Profile
- - - Wave Crest Elevation
- ▨ Subject to High Velocity Wave Action
- ▩ Wave Height Between 1.5 ft and 3 ft
- Above 0.2% Stillwater

0.2% ANNUAL CHANCE WAVE ENVELOPE

TRANSECT 96

FEDERAL EMERGENCY MANAGEMENT AGENCY
COLLIER COUNTY, FL
AND INCORPORATED AREAS

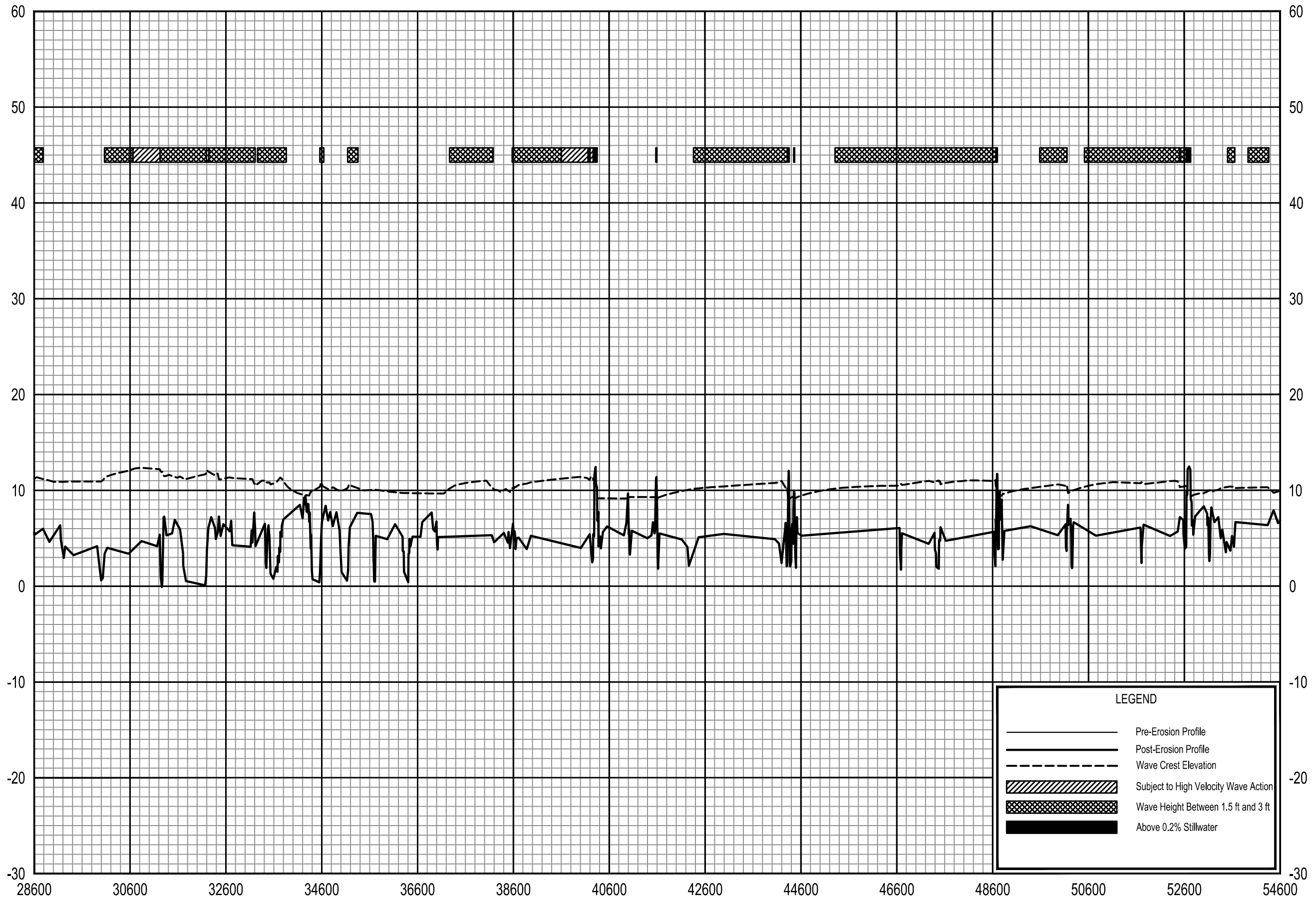


0.2% ANNUAL CHANCE WAVE ENVELOPE

TRANSECT 96

FEDERAL EMERGENCY MANAGEMENT AGENCY
 COLLIER COUNTY, FL
 AND INCORPORATED AREAS

ELEVATION IN FEET (NAVD 88)



LEGEND

- Pre-Erosion Profile
- Post-Erosion Profile
- - - Wave Crest Elevation
- ▨ Subject to High Velocity Wave Action
- ▩ Wave Height Between 1.5 ft and 3 ft
- Above 0.2% Stillwater

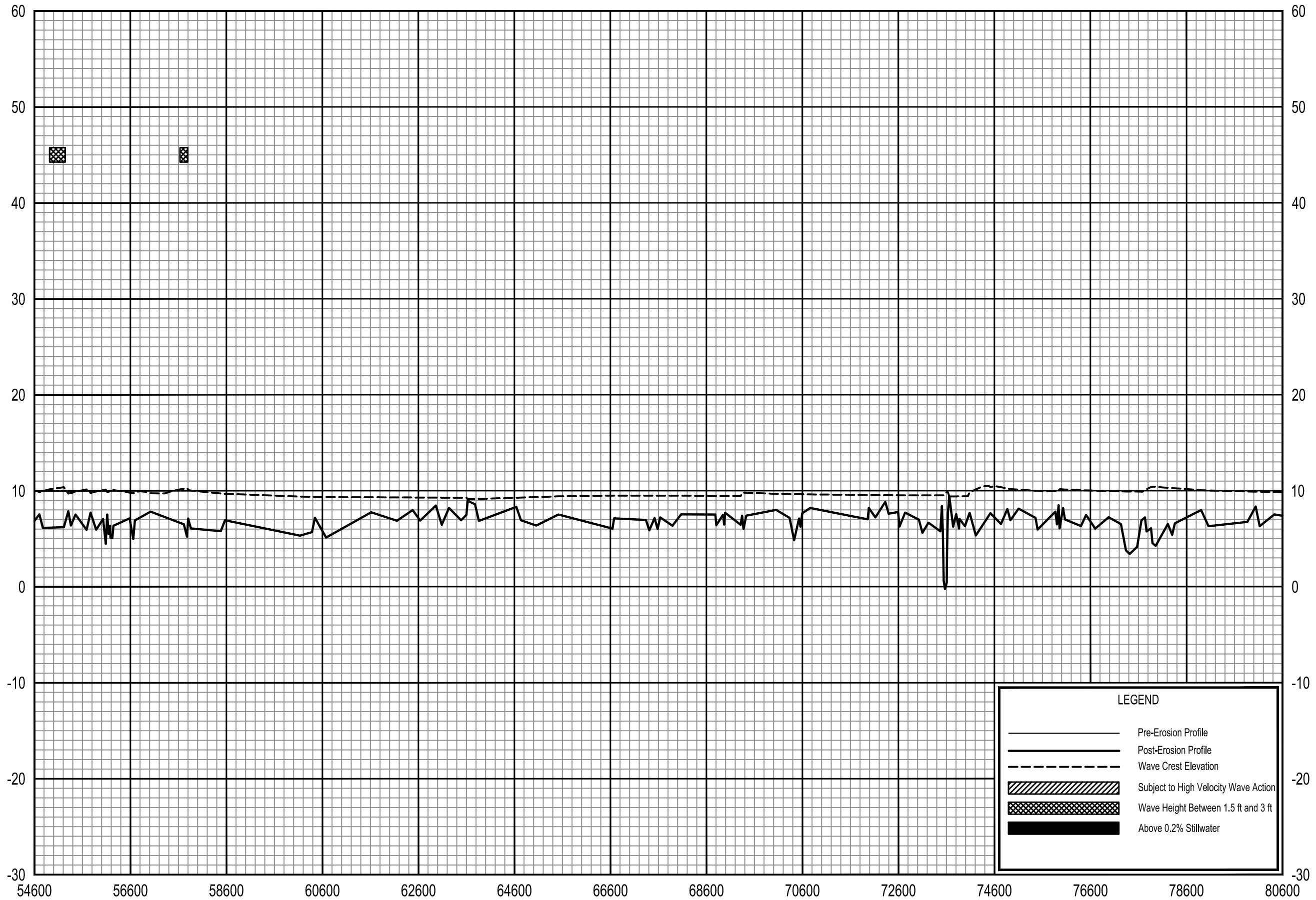
0.2% ANNUAL CHANCE WAVE ENVELOPE

TRANSECT 96

FEDERAL EMERGENCY MANAGEMENT AGENCY
COLLIER COUNTY, FL
AND INCORPORATED AREAS

220 T

ELEVATION IN FEET (NAVD 88)



LEGEND

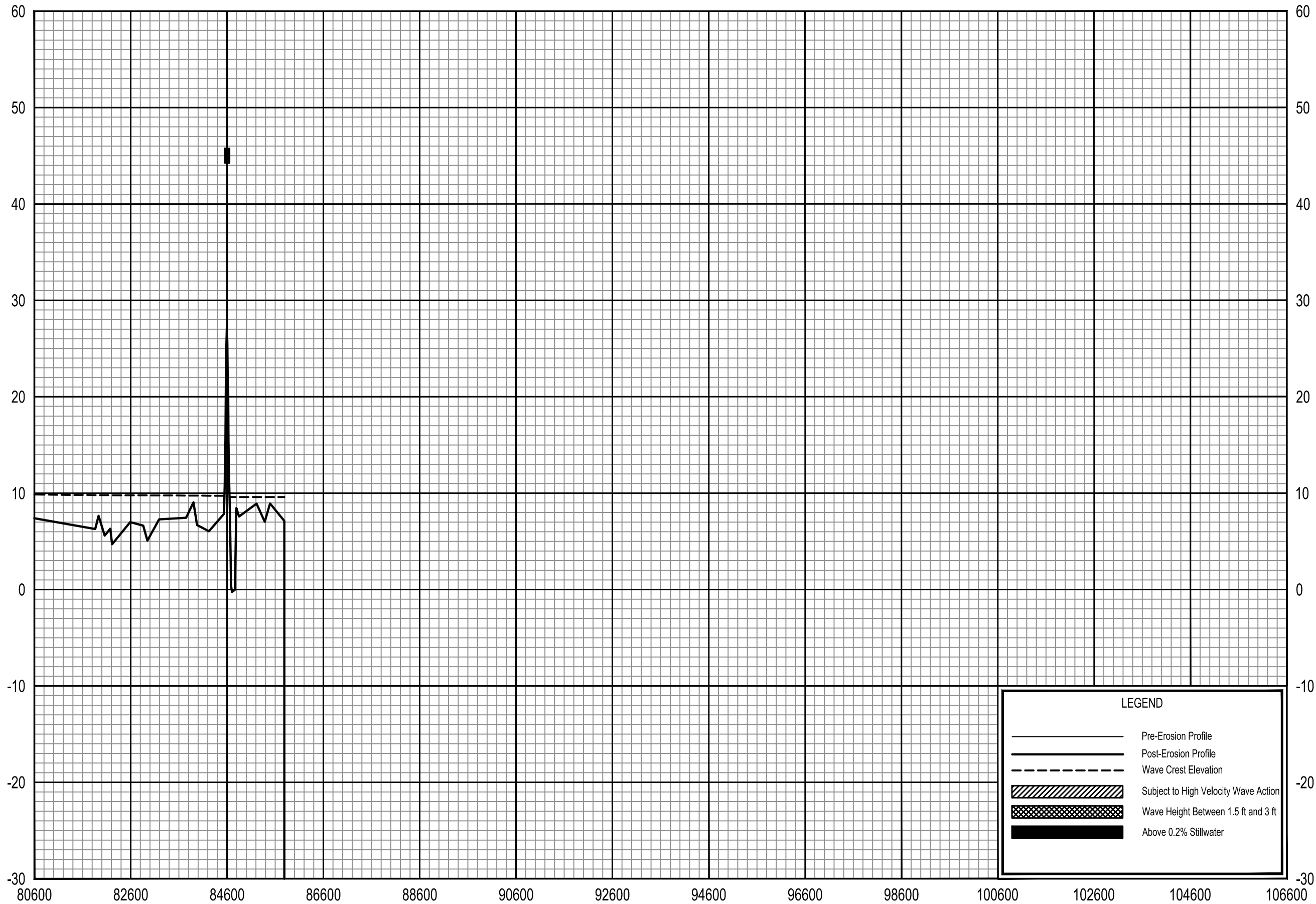
- Pre-Erosion Profile
- - - Post-Erosion Profile
- - - Wave Crest Elevation
- ▨ Subject to High Velocity Wave Action
- ▩ Wave Height Between 1.5 ft and 3 ft
- Above 0.2% Stillwater

0.2% ANNUAL CHANCE WAVE ENVELOPE

TRANSECT 96

FEDERAL EMERGENCY MANAGEMENT AGENCY
COLLIER COUNTY, FL
AND INCORPORATED AREAS

ELEVATION IN FEET (NAVD 88)



TRANSECT DISTANCE IN FEET FROM SHORELINE

LEGEND

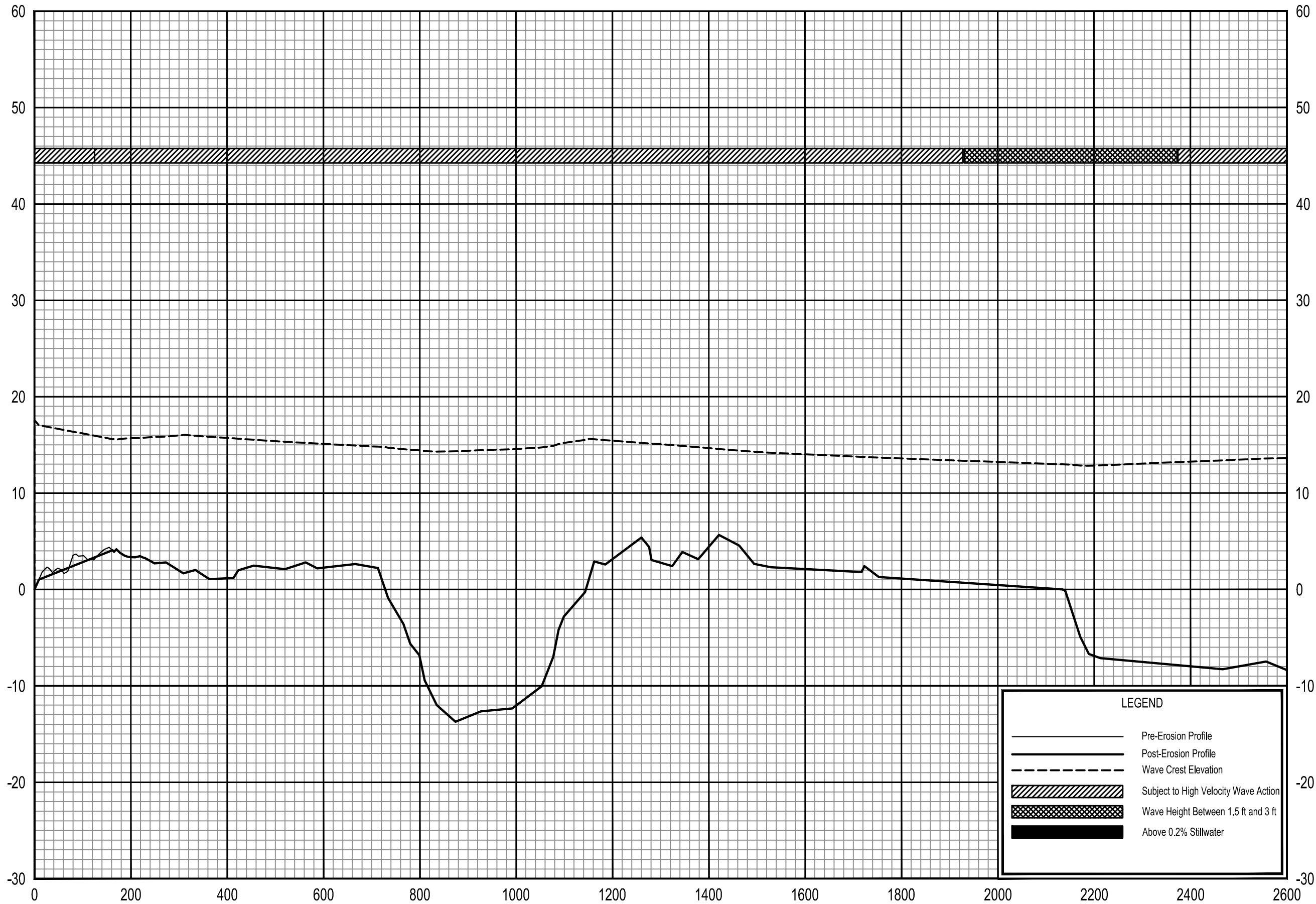
- Pre-Erosion Profile
- - - Post-Erosion Profile
- - - Wave Crest Elevation
- ▨ Subject to High Velocity Wave Action
- ▩ Wave Height Between 1.5 ft and 3 ft
- Above 0.2% Stillwater

0.2% ANNUAL CHANCE WAVE ENVELOPE

TRANSECT 96

FEDERAL EMERGENCY MANAGEMENT AGENCY
COLLIER COUNTY, FL
AND INCORPORATED AREAS

ELEVATION IN FEET (NAVD 88)



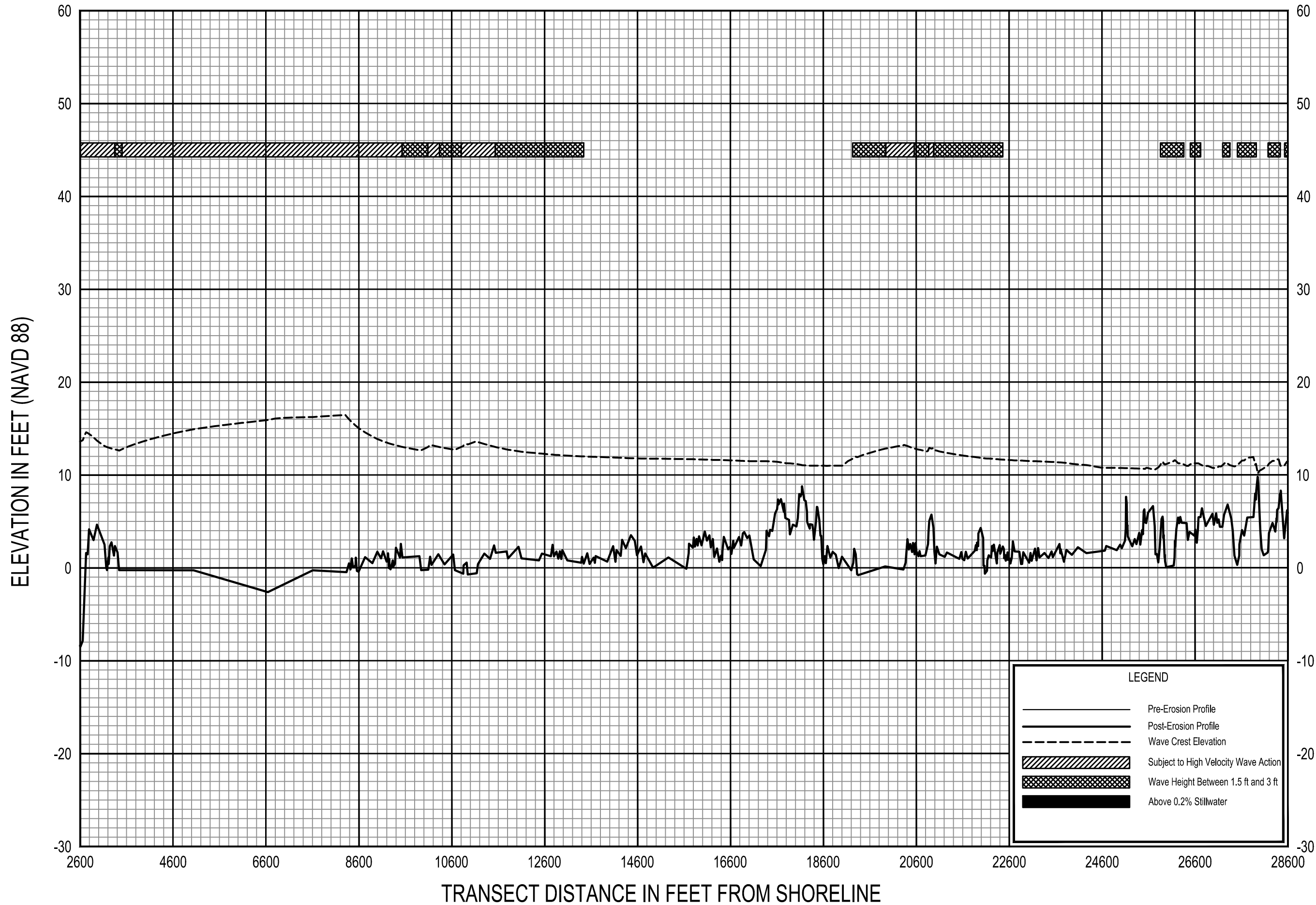
LEGEND

- Pre-Erosion Profile
- Post-Erosion Profile
- - - Wave Crest Elevation
- ▨ Subject to High Velocity Wave Action
- ▩ Wave Height Between 1.5 ft and 3 ft
- Above 0.2% Stillwater

0.2% ANNUAL CHANCE WAVE ENVELOPE

TRANSECT 97

FEDERAL EMERGENCY MANAGEMENT AGENCY
COLLIER COUNTY, FL
AND INCORPORATED AREAS

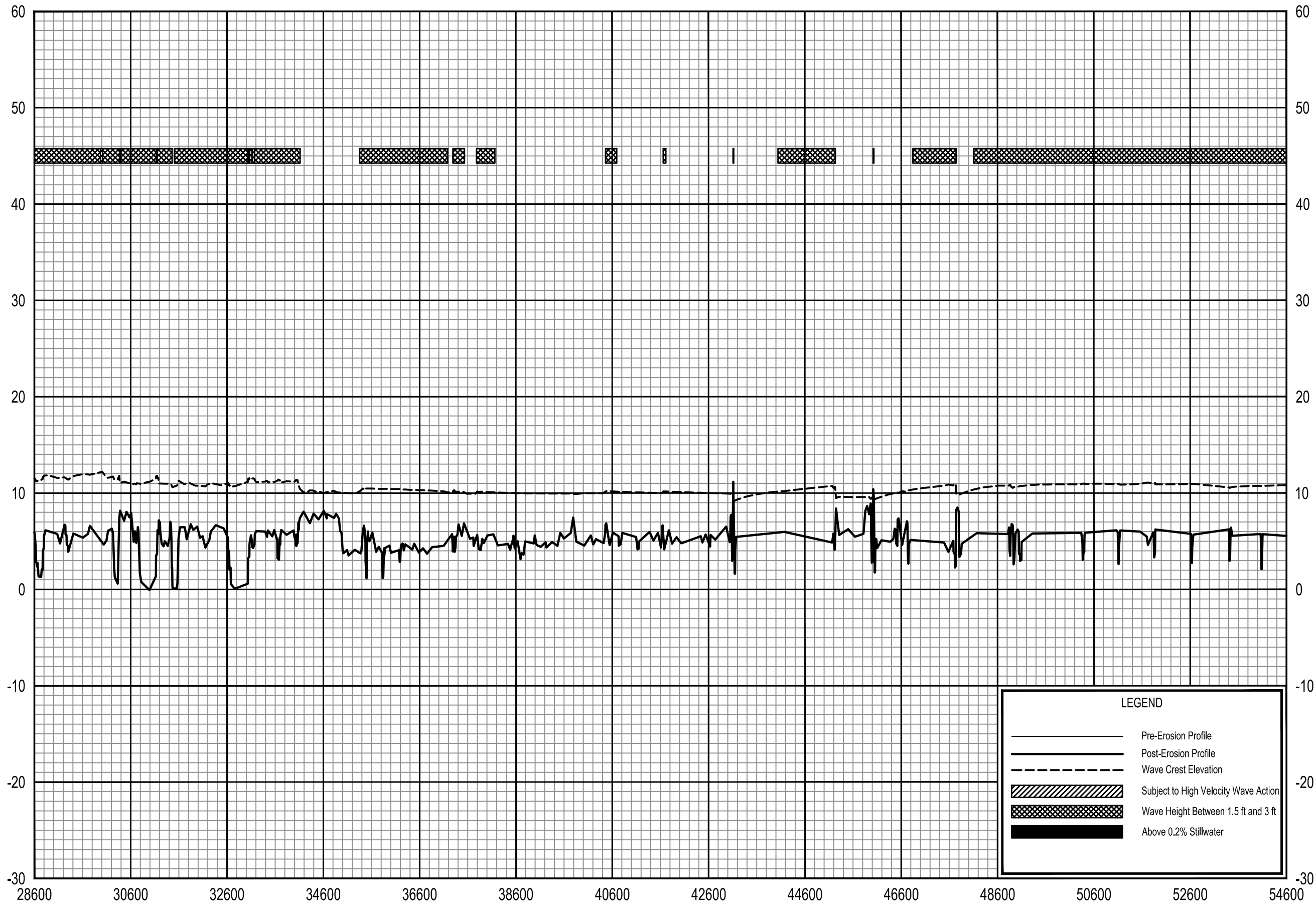


0.2% ANNUAL CHANCE WAVE ENVELOPE

TRANSECT 97

FEDERAL EMERGENCY MANAGEMENT AGENCY
 COLLIER COUNTY, FL
 AND INCORPORATED AREAS

ELEVATION IN FEET (NAVD 88)



LEGEND

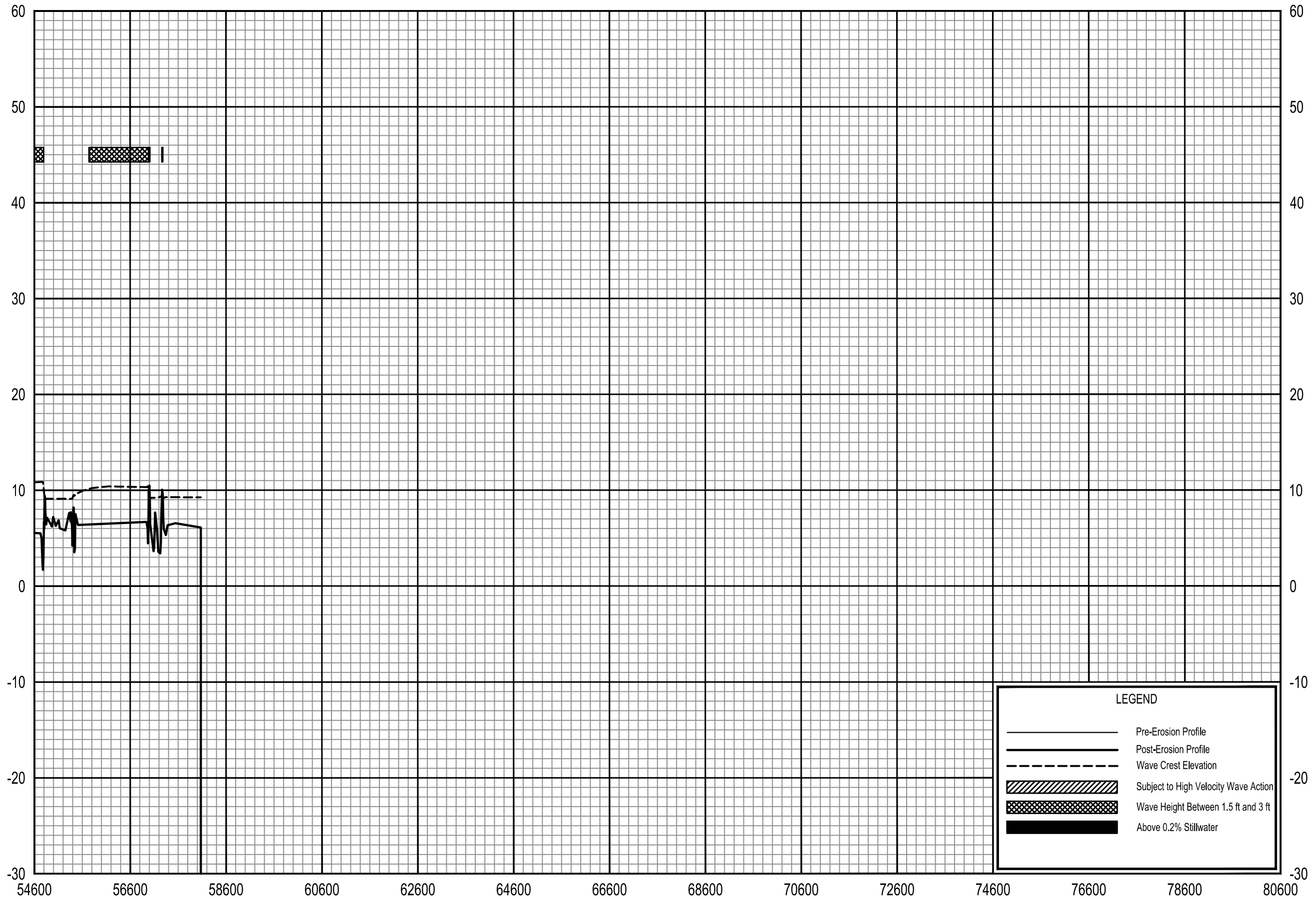
- Pre-Erosion Profile
- Post-Erosion Profile
- - - Wave Crest Elevation
- ▨ Subject to High Velocity Wave Action
- ▩ Wave Height Between 1.5 ft and 3 ft
- Above 0.2% Stillwater

0.2% ANNUAL CHANCE WAVE ENVELOPE

TRANSECT 97

FEDERAL EMERGENCY MANAGEMENT AGENCY
COLLIER COUNTY, FL
AND INCORPORATED AREAS

ELEVATION IN FEET (NAVD 88)



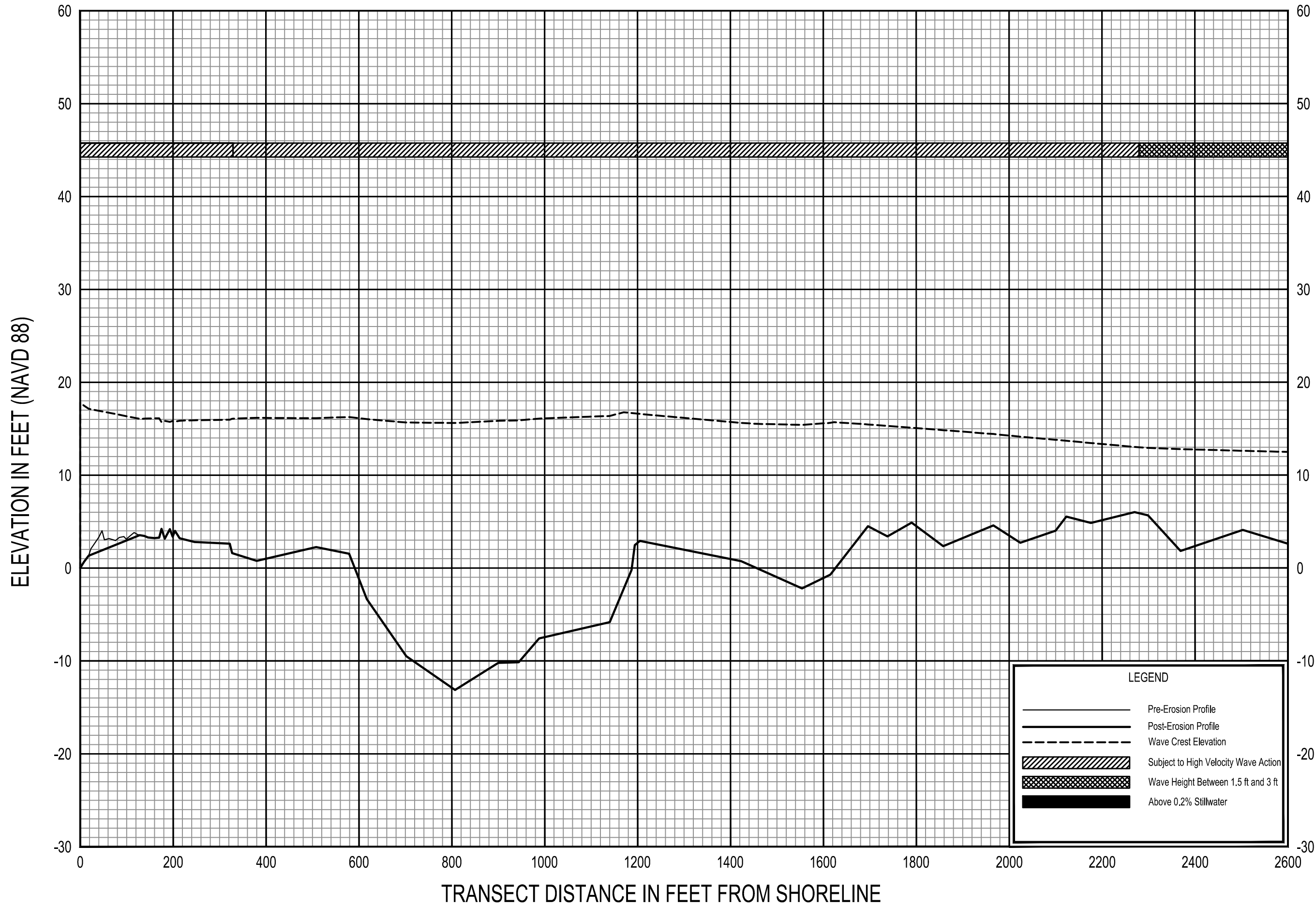
LEGEND

- Pre-Erosion Profile
- Post-Erosion Profile
- Wave Crest Elevation
- Subject to High Velocity Wave Action
- Wave Height Between 1.5 ft and 3 ft
- Above 0.2% Stillwater

0.2% ANNUAL CHANCE WAVE ENVELOPE

TRANSECT 97

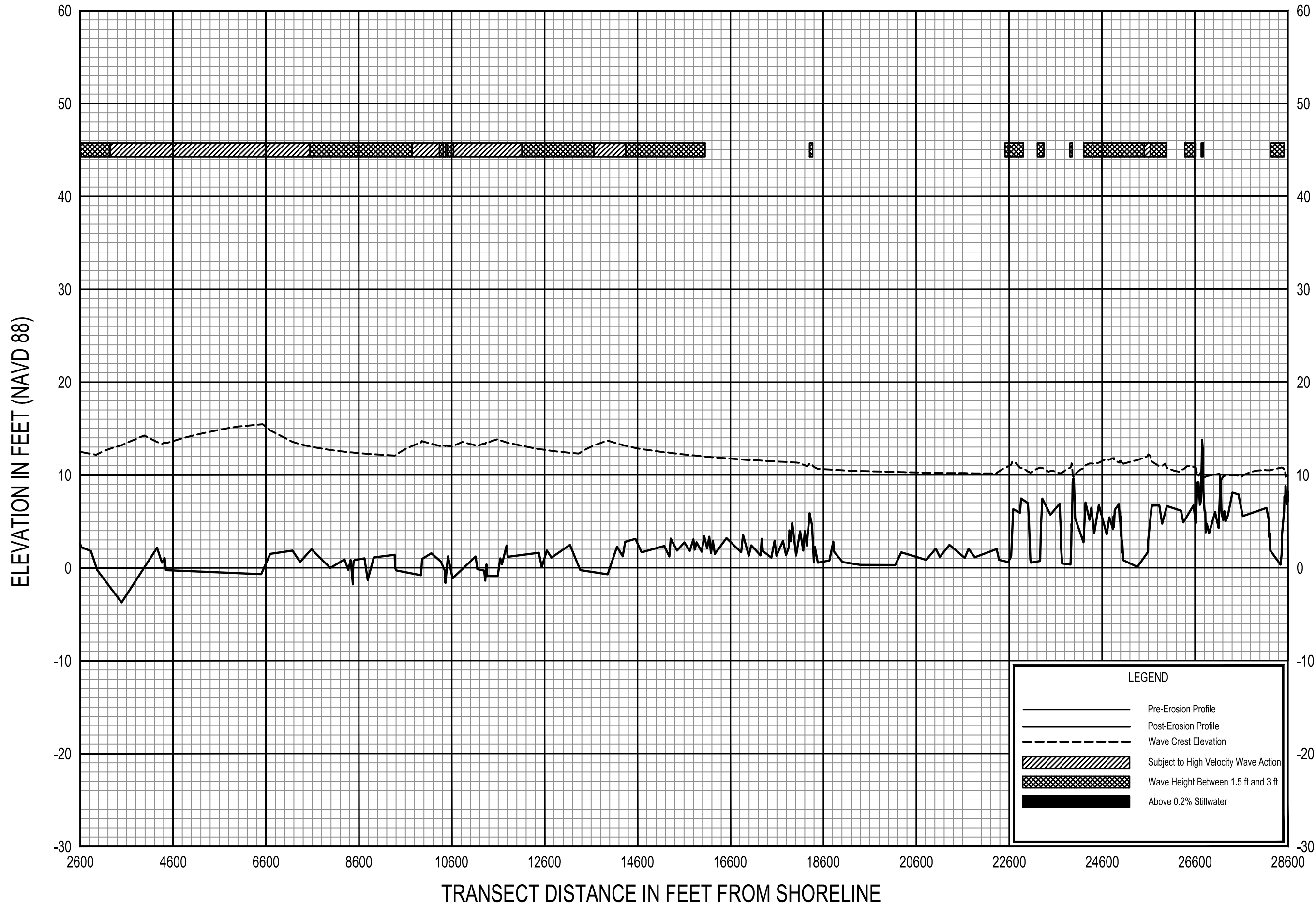
FEDERAL EMERGENCY MANAGEMENT AGENCY
COLLIER COUNTY, FL
AND INCORPORATED AREAS



0.2% ANNUAL CHANCE WAVE ENVELOPE

TRANSECT 98

FEDERAL EMERGENCY MANAGEMENT AGENCY
 COLLIER COUNTY, FL
 AND INCORPORATED AREAS



LEGEND

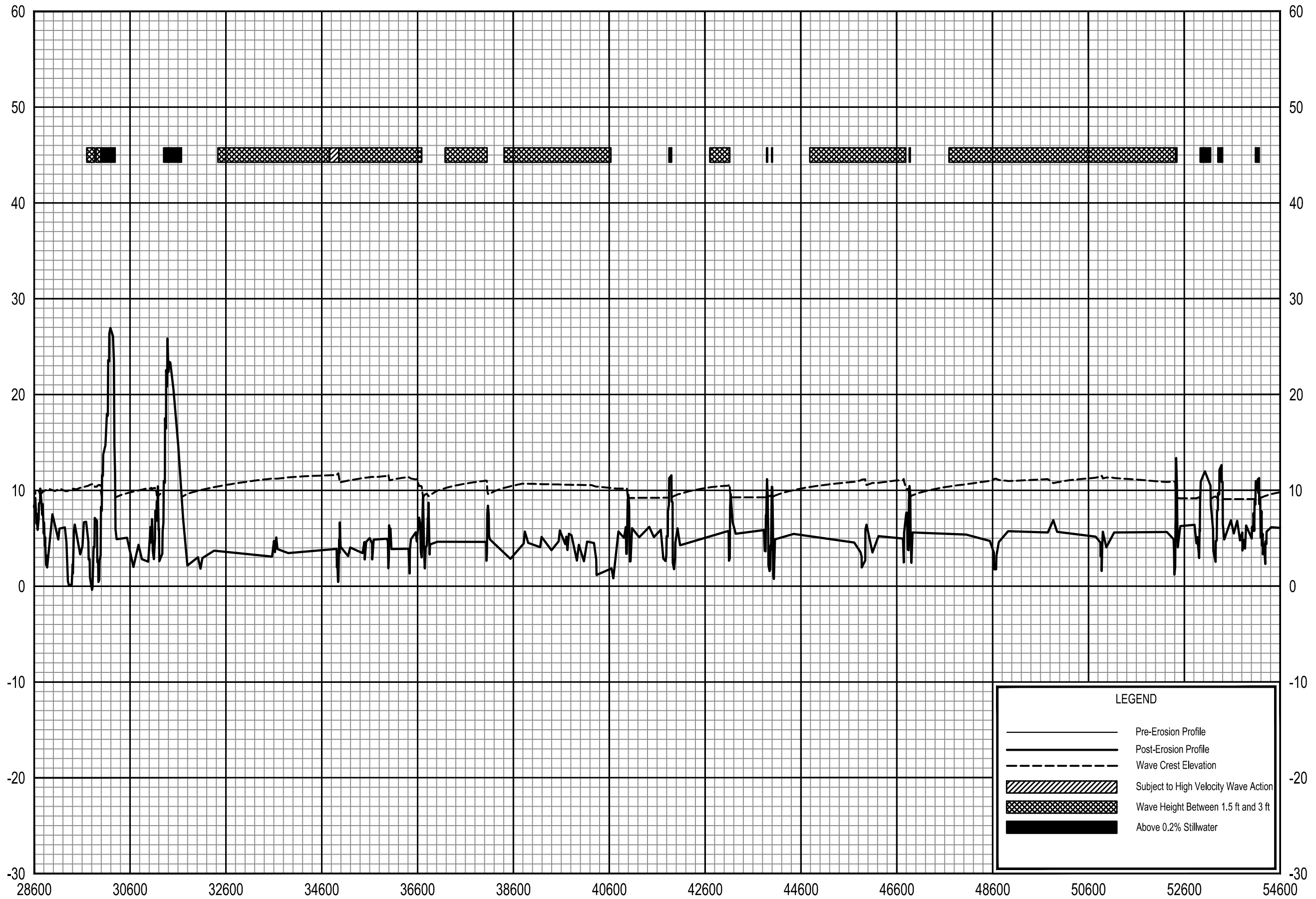
- Pre-Erosion Profile
- - - Post-Erosion Profile
- - - Wave Crest Elevation
- ▨ Subject to High Velocity Wave Action
- ▩ Wave Height Between 1.5 ft and 3 ft
- Above 0.2% Stillwater

0.2% ANNUAL CHANCE WAVE ENVELOPE

TRANSECT 98

FEDERAL EMERGENCY MANAGEMENT AGENCY
 COLLIER COUNTY, FL
 AND INCORPORATED AREAS

ELEVATION IN FEET (NAVD 88)



LEGEND

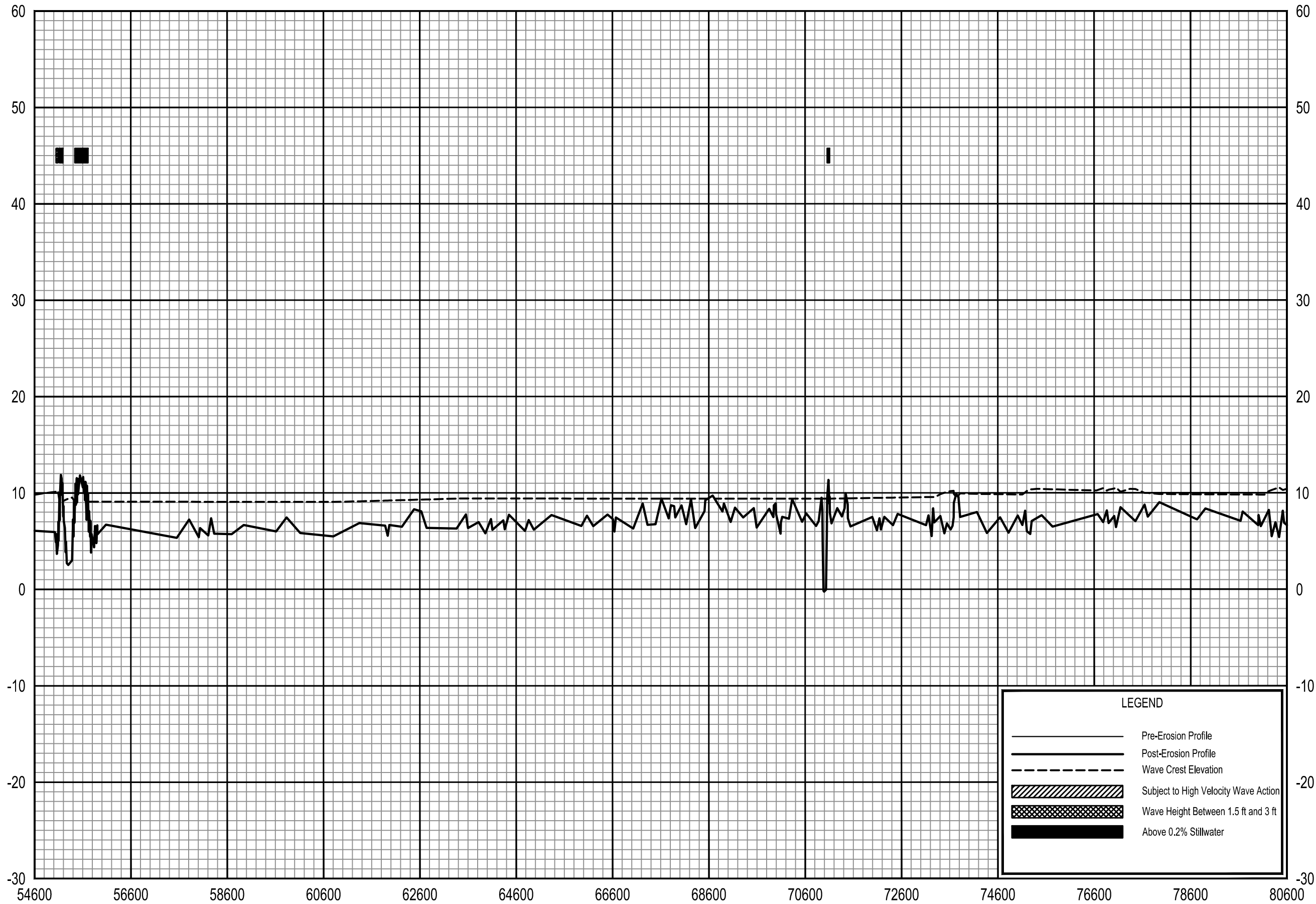
- Pre-Erosion Profile
- - - Post-Erosion Profile
- - - Wave Crest Elevation
- ▨ Subject to High Velocity Wave Action
- ▩ Wave Height Between 1.5 ft and 3 ft
- Above 0.2% Stillwater

0.2% ANNUAL CHANCE WAVE ENVELOPE

TRANSECT 98

FEDERAL EMERGENCY MANAGEMENT AGENCY
COLLIER COUNTY, FL
AND INCORPORATED AREAS

ELEVATION IN FEET (NAVD 88)



LEGEND

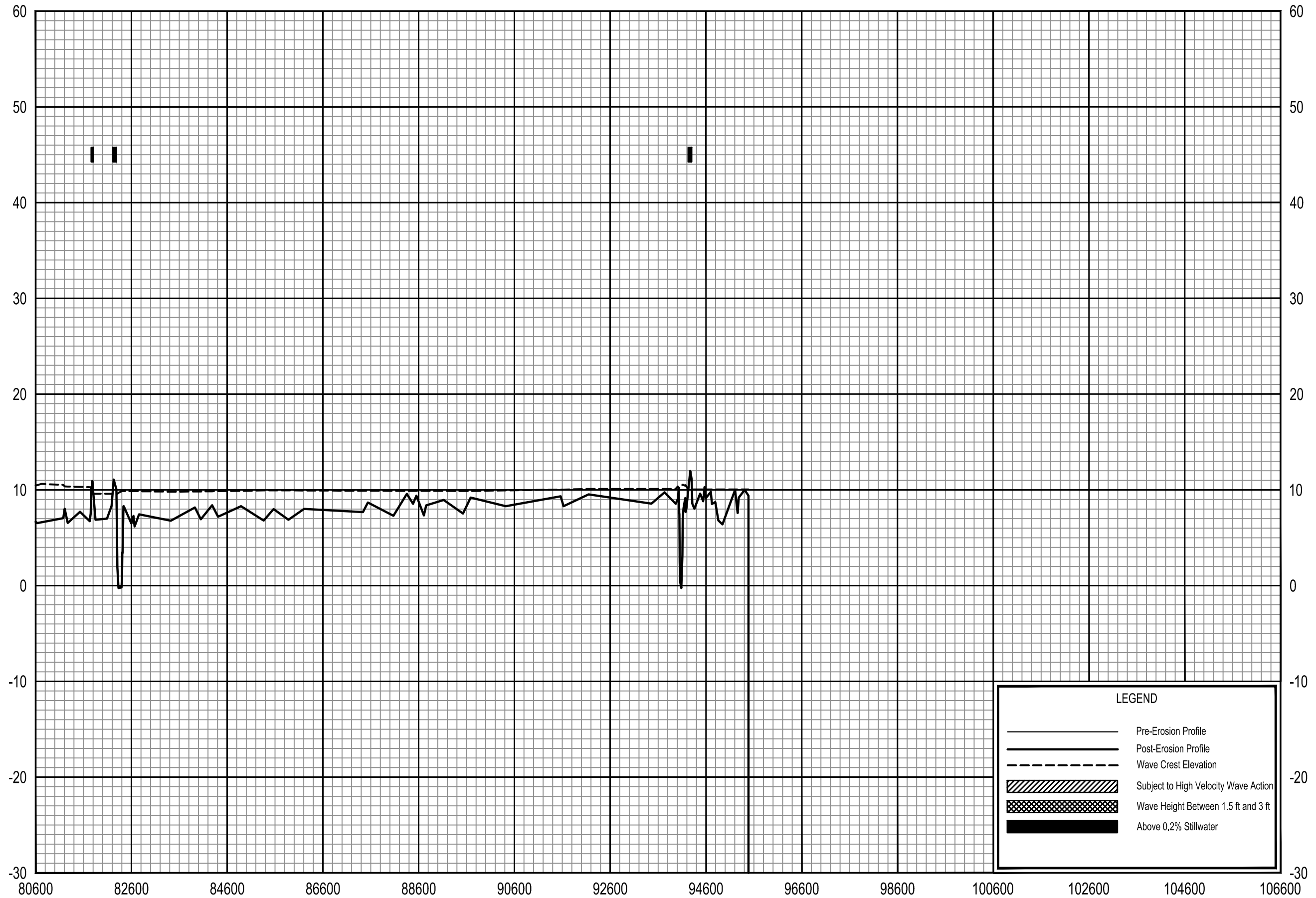
- Pre-Erosion Profile
- - - Post-Erosion Profile
- - - Wave Crest Elevation
- ▨ Subject to High Velocity Wave Action
- ▩ Wave Height Between 1.5 ft and 3 ft
- Above 0.2% Stillwater

0.2% ANNUAL CHANCE WAVE ENVELOPE

TRANSECT 98

FEDERAL EMERGENCY MANAGEMENT AGENCY
COLLIER COUNTY, FL
AND INCORPORATED AREAS

ELEVATION IN FEET (NAVD 88)



LEGEND

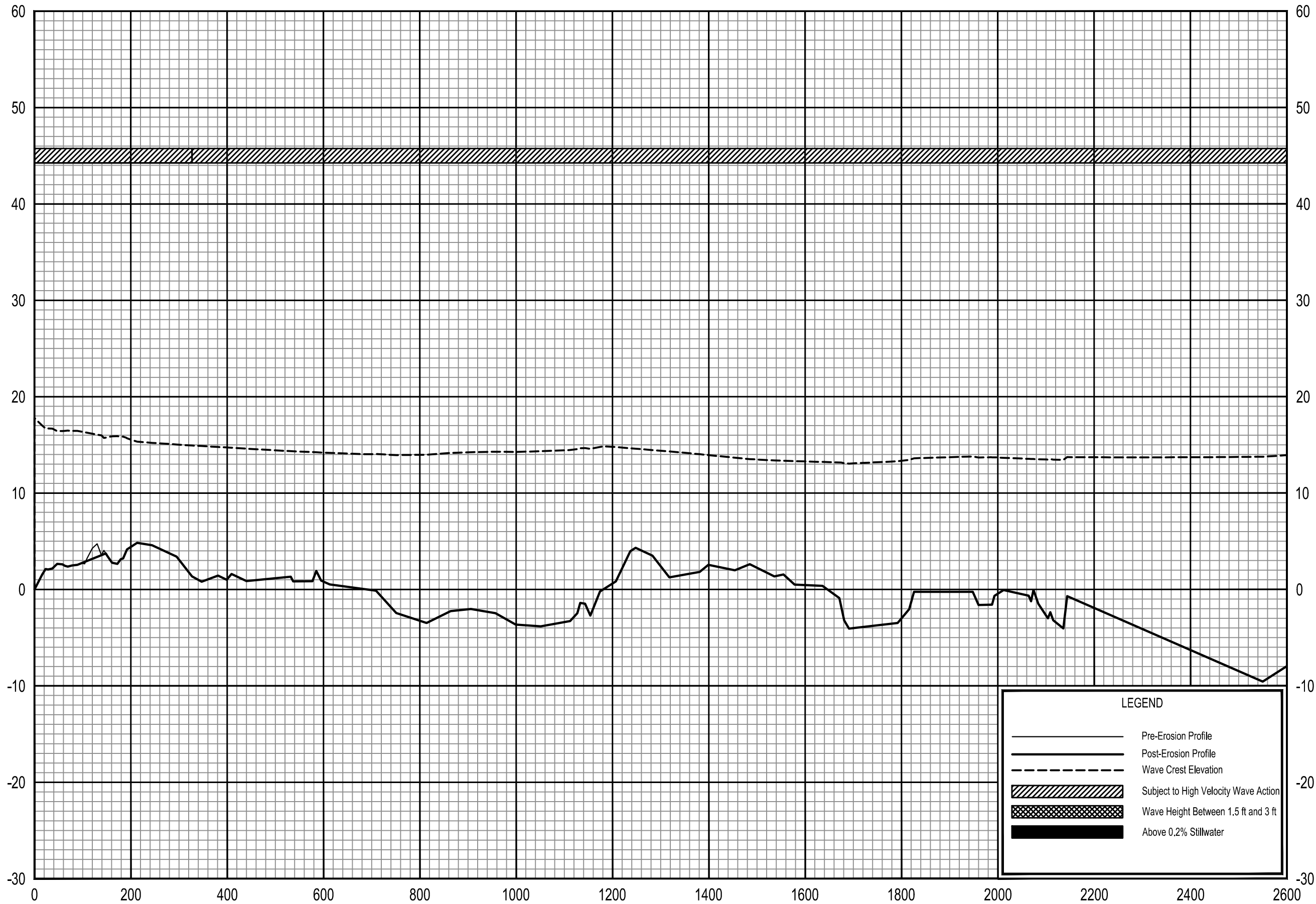
- Pre-Erosion Profile
- - - Post-Erosion Profile
- - - Wave Crest Elevation
- ▨ Subject to High Velocity Wave Action
- ▩ Wave Height Between 1.5 ft and 3 ft
- Above 0.2% Stillwater

0.2% ANNUAL CHANCE WAVE ENVELOPE

TRANSECT 98

FEDERAL EMERGENCY MANAGEMENT AGENCY
COLLIER COUNTY, FL
AND INCORPORATED AREAS

ELEVATION IN FEET (NAVD 88)



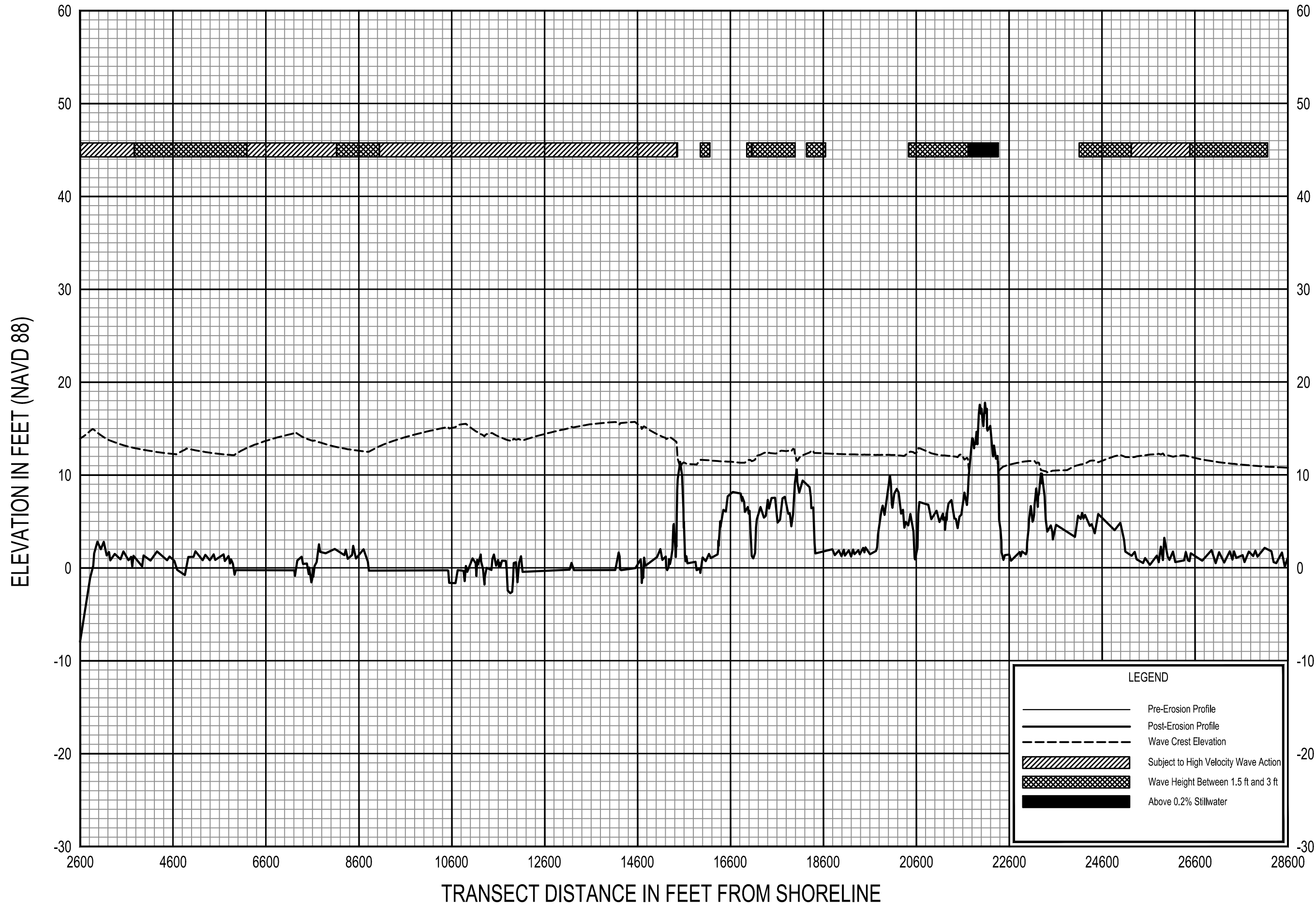
LEGEND

- Pre-Erosion Profile
- Post-Erosion Profile
- - - Wave Crest Elevation
- ▨ Subject to High Velocity Wave Action
- ▩ Wave Height Between 1.5 ft and 3 ft
- Above 0.2% Stillwater

0.2% ANNUAL CHANCE WAVE ENVELOPE

TRANSECT 99

FEDERAL EMERGENCY MANAGEMENT AGENCY
COLLIER COUNTY, FL
AND INCORPORATED AREAS



ELEVATION IN FEET (NAVD 88)

TRANSECT DISTANCE IN FEET FROM SHORELINE

LEGEND

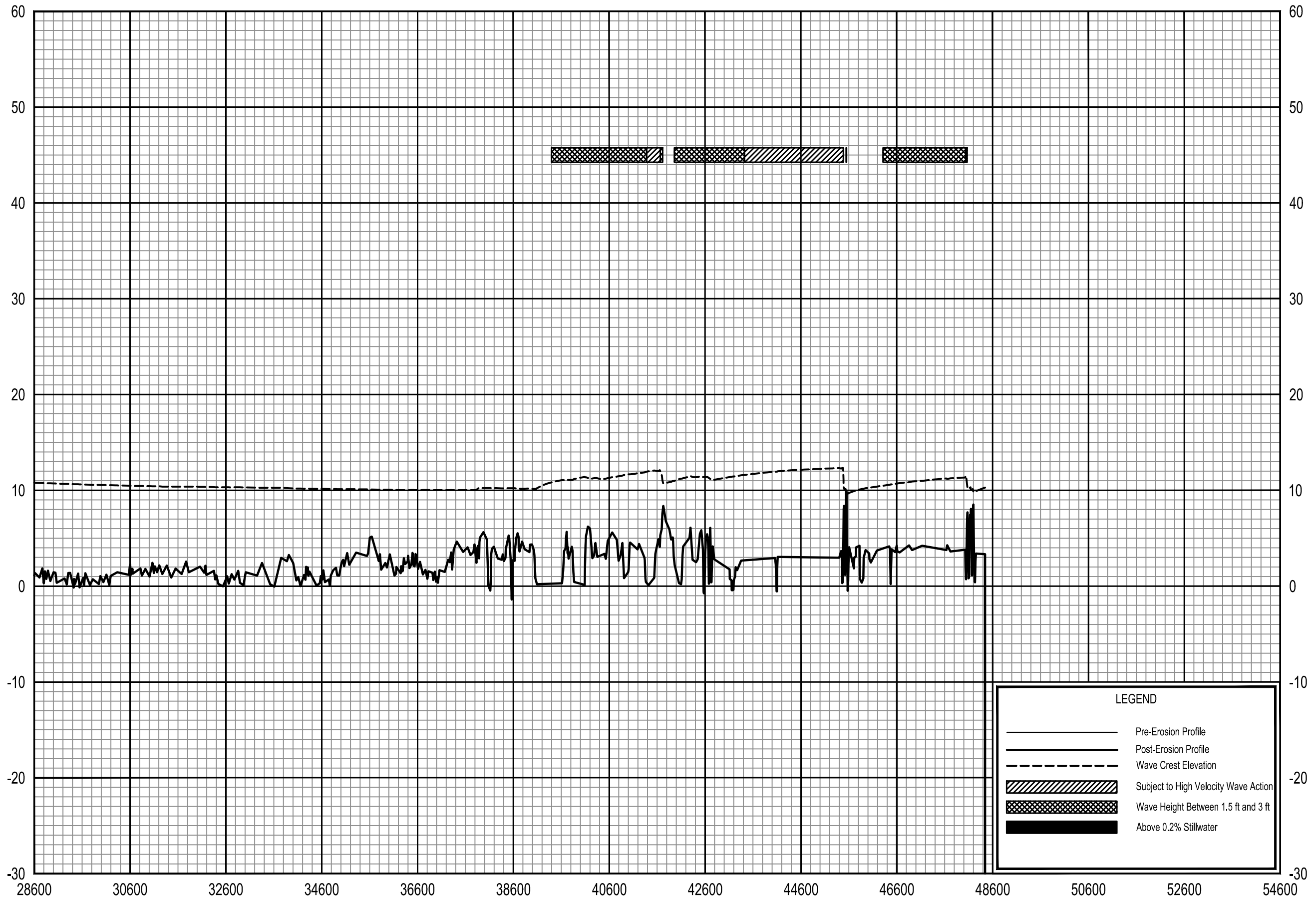
- Pre-Erosion Profile
- - - Post-Erosion Profile
- - - Wave Crest Elevation
- ▨ Subject to High Velocity Wave Action
- ▩ Wave Height Between 1.5 ft and 3 ft
- Above 0.2% Stillwater

0.2% ANNUAL CHANCE WAVE ENVELOPE

TRANSECT 99

FEDERAL EMERGENCY MANAGEMENT AGENCY
 COLLIER COUNTY, FL
 AND INCORPORATED AREAS

ELEVATION IN FEET (NAVD 88)



LEGEND

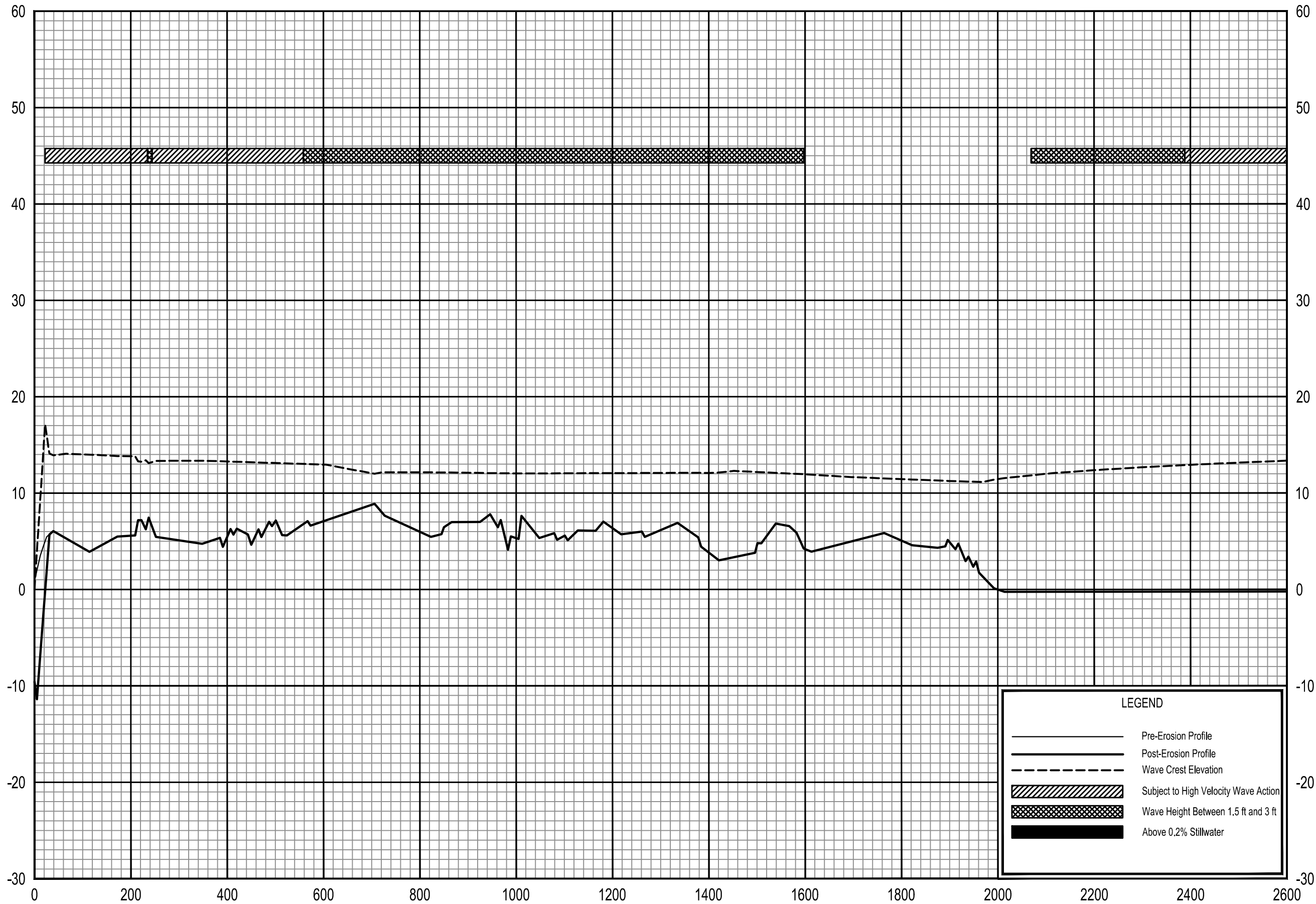
- Pre-Erosion Profile
- - - Post-Erosion Profile
- - - Wave Crest Elevation
- ▨ Subject to High Velocity Wave Action
- ▩ Wave Height Between 1.5 ft and 3 ft
- Above 0.2% Stillwater

0.2% ANNUAL CHANCE WAVE ENVELOPE

TRANSECT 99

FEDERAL EMERGENCY MANAGEMENT AGENCY
COLLIER COUNTY, FL
AND INCORPORATED AREAS

ELEVATION IN FEET (NAVD 88)



LEGEND

- Pre-Erosion Profile
- - - Post-Erosion Profile
- - - Wave Crest Elevation
- ▨ Subject to High Velocity Wave Action
- ▩ Wave Height Between 1.5 ft and 3 ft
- Above 0.2% Stillwater

0.2% ANNUAL CHANCE WAVE ENVELOPE

TRANSECT 100

FEDERAL EMERGENCY MANAGEMENT AGENCY
COLLIER COUNTY, FL
AND INCORPORATED AREAS

235 T

ELEVATION IN FEET (NAVD 88)



LEGEND

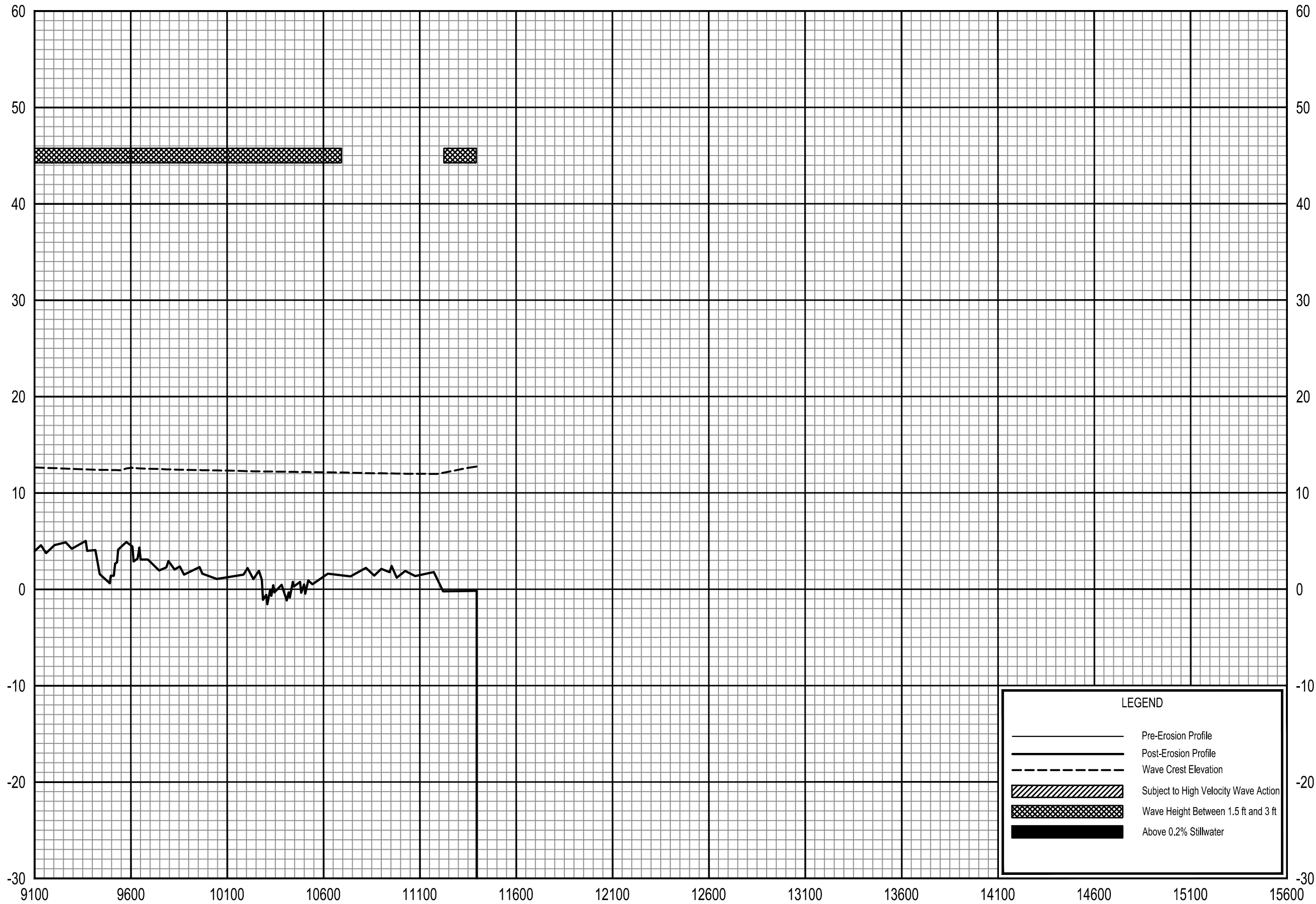
- Pre-Erosion Profile
- - - Post-Erosion Profile
- - - Wave Crest Elevation
- ▨ Subject to High Velocity Wave Action
- ▩ Wave Height Between 1.5 ft and 3 ft
- Above 0.2% Stillwater

0.2% ANNUAL CHANCE WAVE ENVELOPE

TRANSECT 100

FEDERAL EMERGENCY MANAGEMENT AGENCY
COLLIER COUNTY, FL
AND INCORPORATED AREAS

ELEVATION IN FEET (NAVD 88)



LEGEND

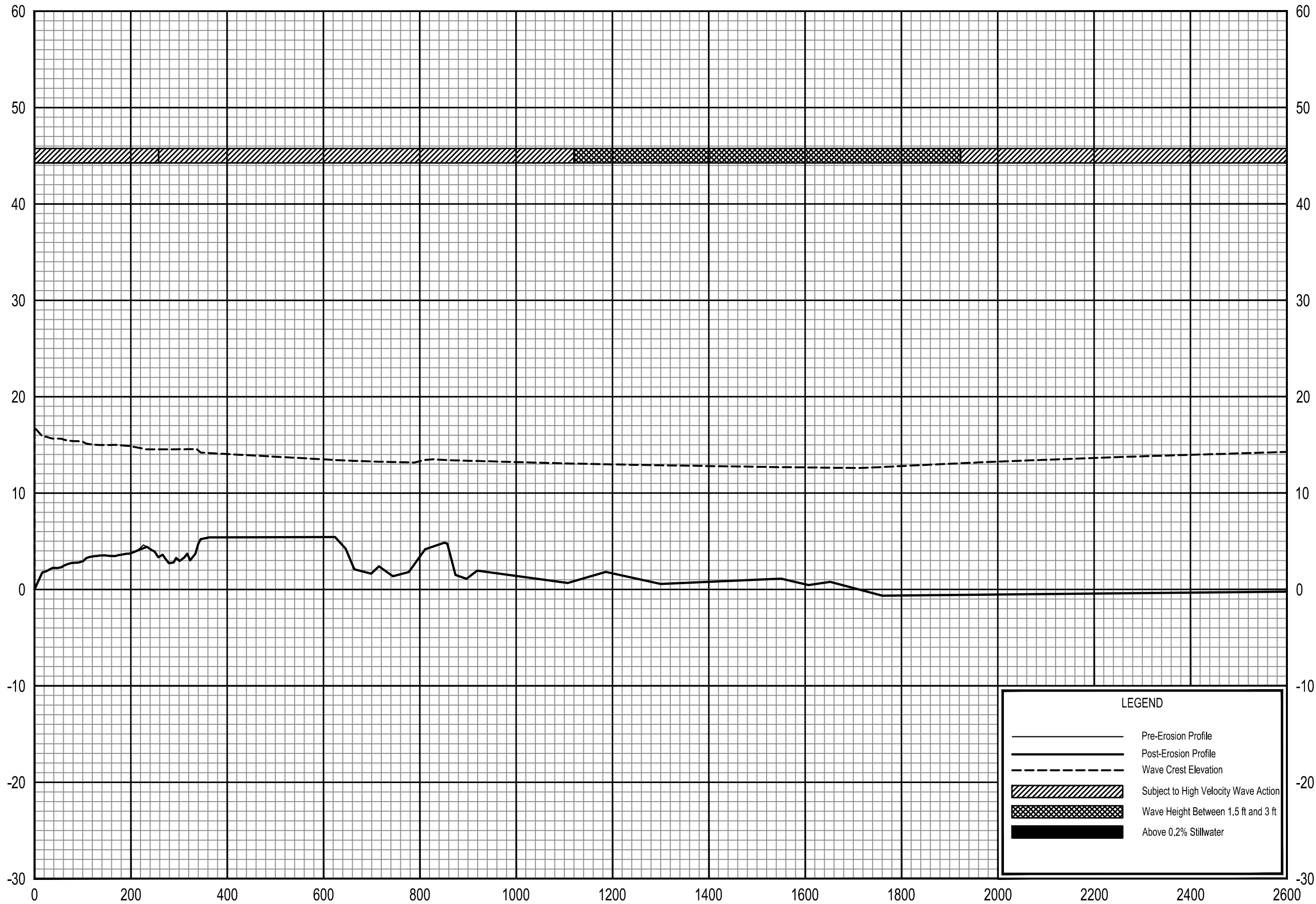
- Pre-Erosion Profile
- - - Post-Erosion Profile
- - - Wave Crest Elevation
- ▨ Subject to High Velocity Wave Action
- ▩ Wave Height Between 1.5 ft and 3 ft
- Above 0.2% Stillwater

0.2% ANNUAL CHANCE WAVE ENVELOPE

TRANSECT 100

FEDERAL EMERGENCY MANAGEMENT AGENCY
COLLIER COUNTY, FL
AND INCORPORATED AREAS

ELEVATION IN FEET (NAVD 88)



LEGEND

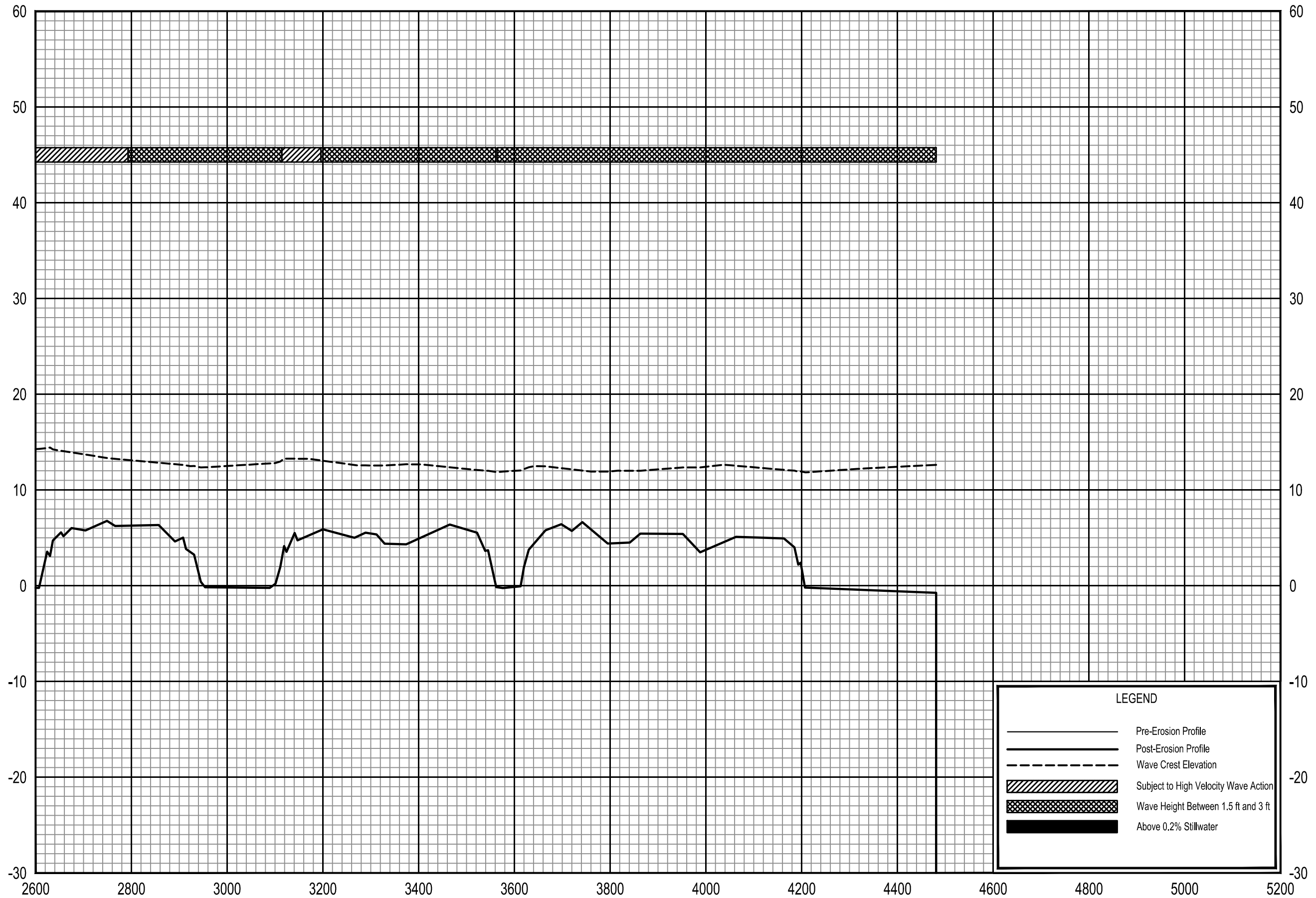
- Pre-Erosion Profile
- Post-Erosion Profile
- - - Wave Crest Elevation
- ▨ Subject to High Velocity Wave Action
- ▩ Wave Height Between 1.5 ft and 3 ft
- Above 0.2% Stillwater

0.2% ANNUAL CHANCE WAVE ENVELOPE

TRANSECT 101

FEDERAL EMERGENCY MANAGEMENT AGENCY
COLLIER COUNTY, FL
AND INCORPORATED AREAS

ELEVATION IN FEET (NAVD 88)



LEGEND

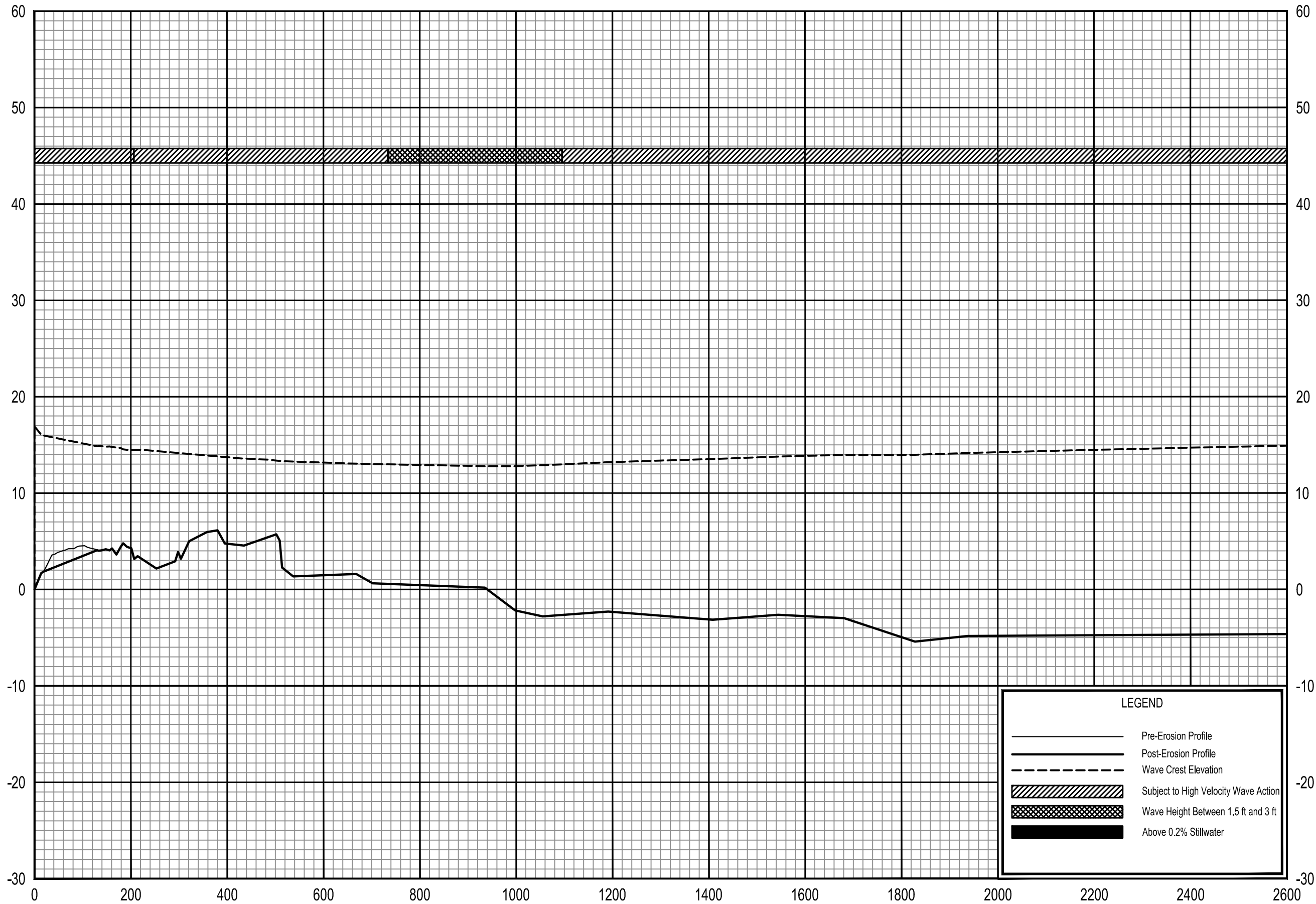
- Pre-Erosion Profile
- - - Post-Erosion Profile
- - - Wave Crest Elevation
- ▨ Subject to High Velocity Wave Action
- ▩ Wave Height Between 1.5 ft and 3 ft
- Above 0.2% Stillwater

0.2% ANNUAL CHANCE WAVE ENVELOPE

TRANSECT 101

FEDERAL EMERGENCY MANAGEMENT AGENCY
COLLIER COUNTY, FL
AND INCORPORATED AREAS

ELEVATION IN FEET (NAVD 88)



LEGEND

- Pre-Erosion Profile
- Post-Erosion Profile
- - - Wave Crest Elevation
- ▨ Subject to High Velocity Wave Action
- ▩ Wave Height Between 1.5 ft and 3 ft
- Above 0.2% Stillwater

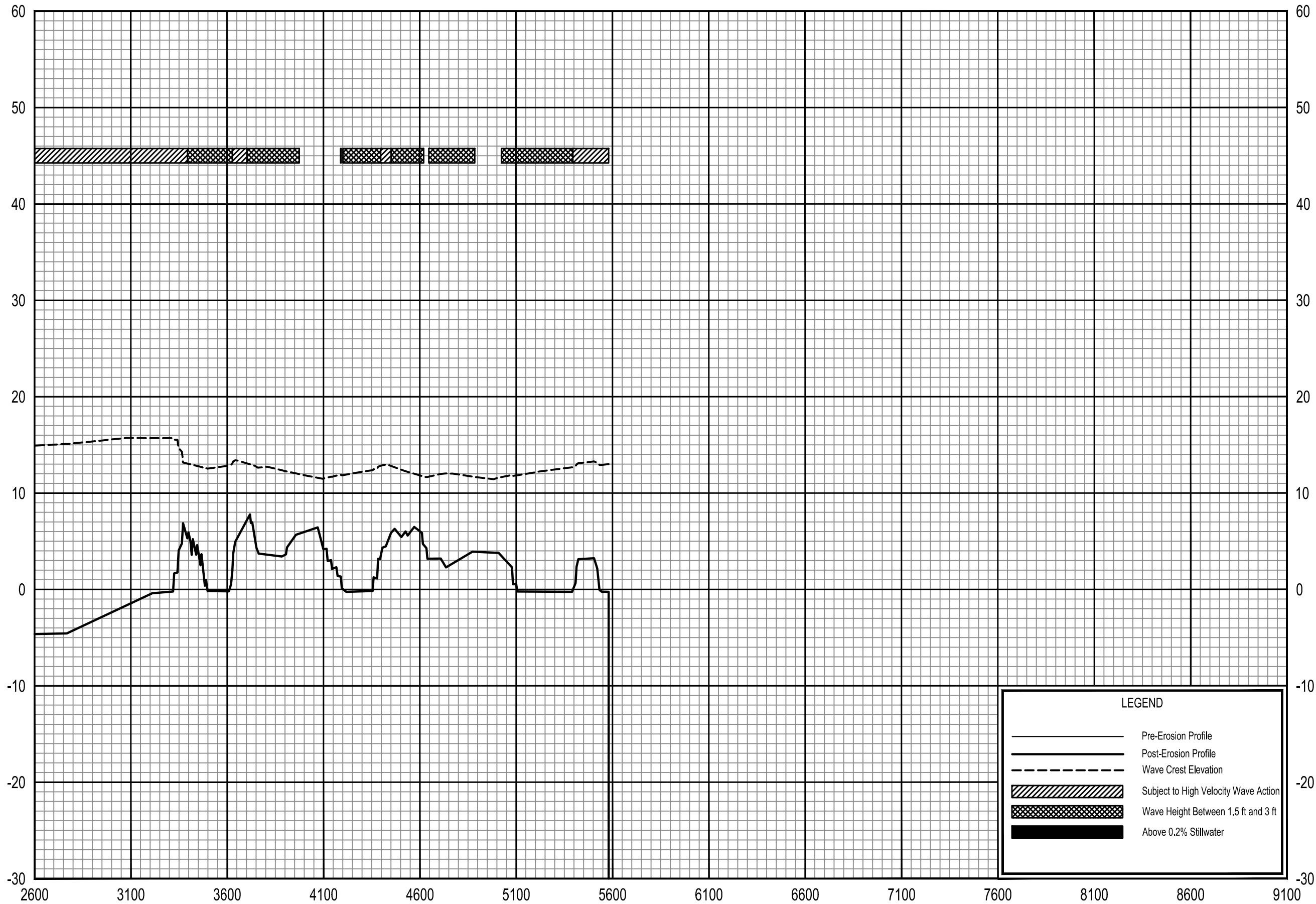
0.2% ANNUAL CHANCE WAVE ENVELOPE

TRANSECT 102

FEDERAL EMERGENCY MANAGEMENT AGENCY
COLLIER COUNTY, FL
AND INCORPORATED AREAS

240 T

ELEVATION IN FEET (NAVD 88)



LEGEND

- Pre-Erosion Profile
- - - Post-Erosion Profile
- - - Wave Crest Elevation
- ▨ Subject to High Velocity Wave Action
- ▩ Wave Height Between 1.5 ft and 3 ft
- Above 0.2% Stillwater

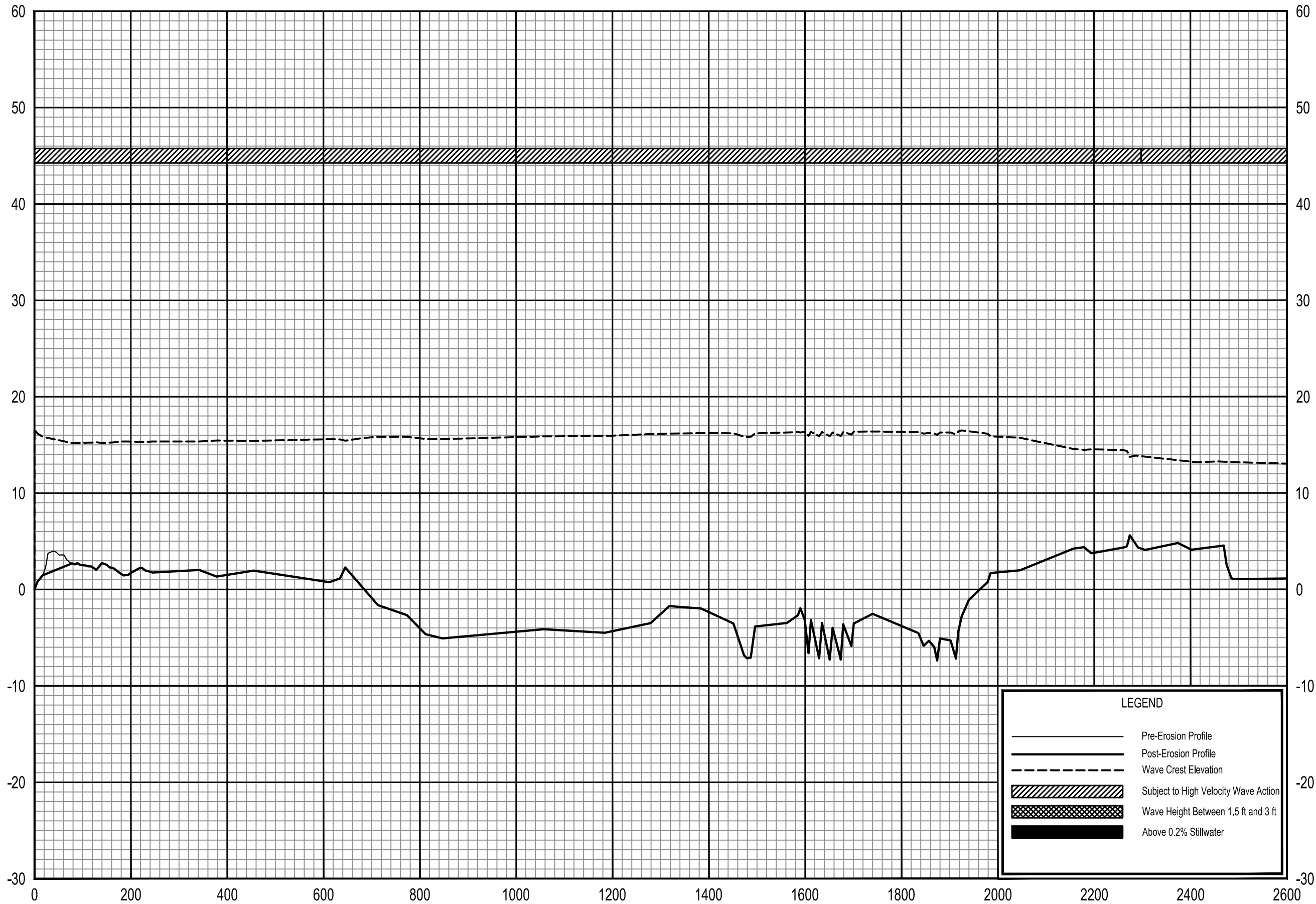
0.2% ANNUAL CHANCE WAVE ENVELOPE

TRANSECT 102

FEDERAL EMERGENCY MANAGEMENT AGENCY
COLLIER COUNTY, FL
AND INCORPORATED AREAS

241 T

ELEVATION IN FEET (NAVD 88)



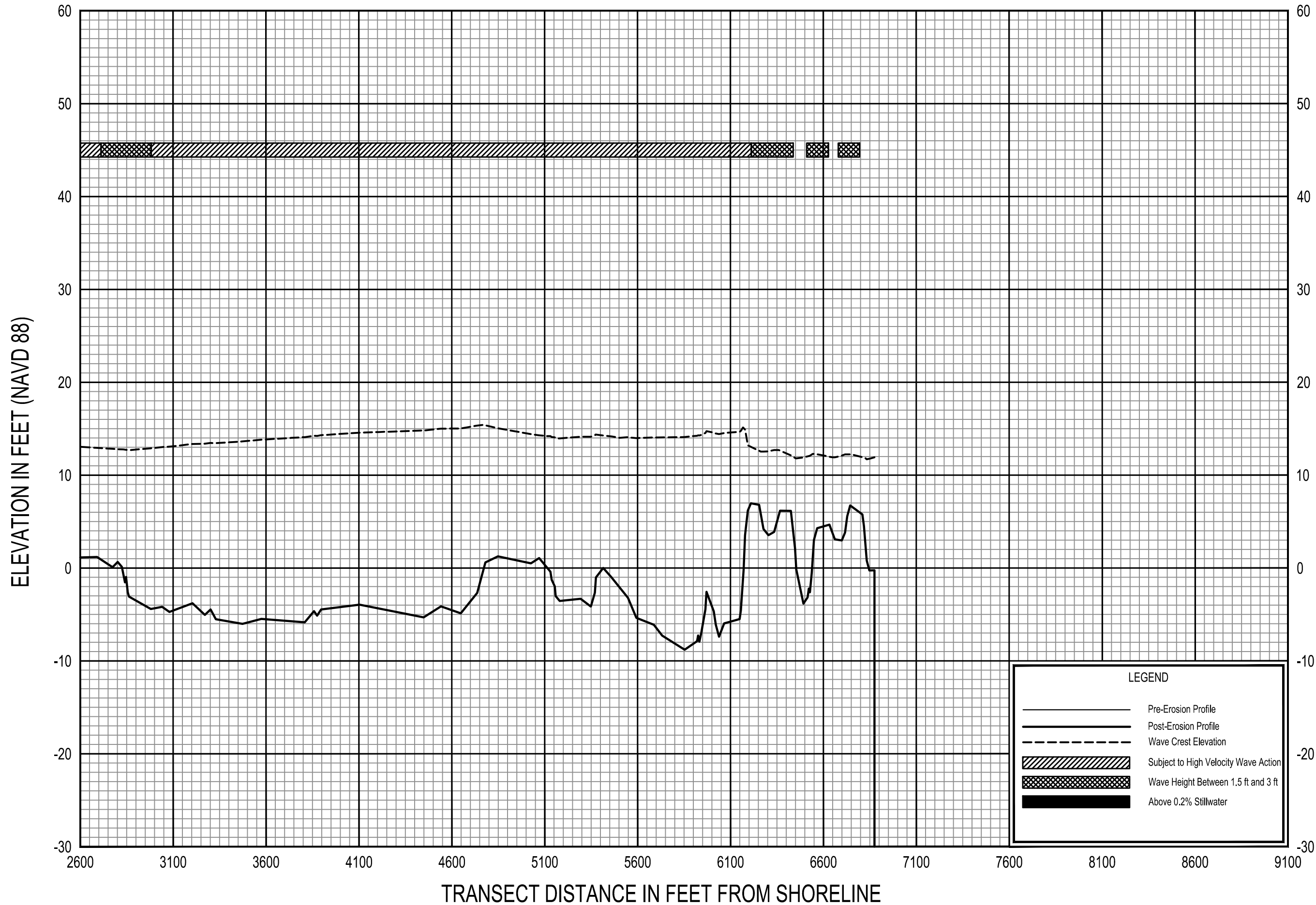
LEGEND

- Pre-Erosion Profile
- - - Post-Erosion Profile
- - - Wave Crest Elevation
- ▨ Subject to High Velocity Wave Action
- ▩ Wave Height Between 1.5 ft and 3 ft
- Above 0.2% Stillwater

0.2% ANNUAL CHANCE WAVE ENVELOPE

TRANSECT 103

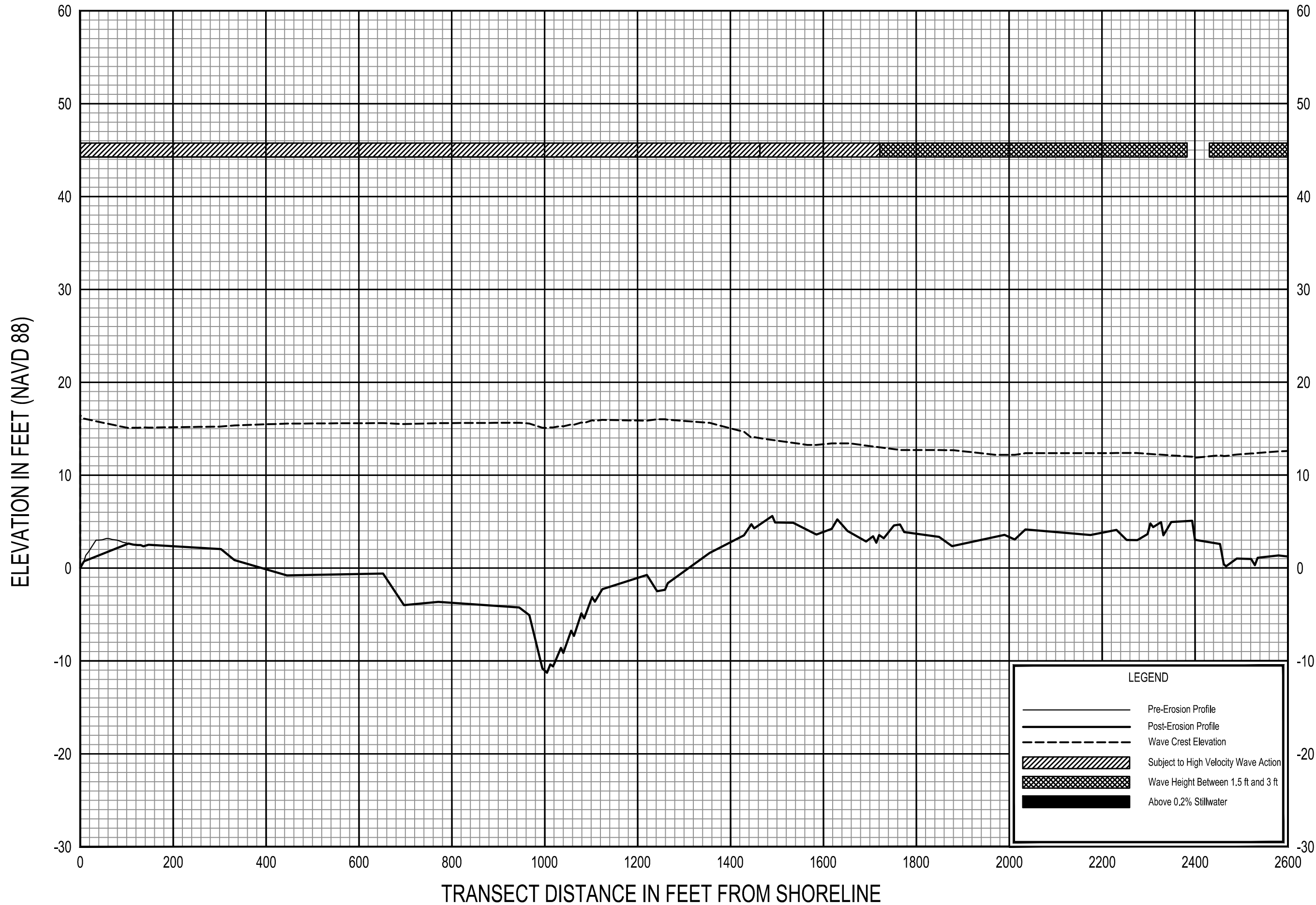
FEDERAL EMERGENCY MANAGEMENT AGENCY
COLLIER COUNTY, FL
AND INCORPORATED AREAS



0.2% ANNUAL CHANCE WAVE ENVELOPE

TRANSECT 103

FEDERAL EMERGENCY MANAGEMENT AGENCY
 COLLIER COUNTY, FL
 AND INCORPORATED AREAS



ELEVATION IN FEET (NAVD 88)

TRANSECT DISTANCE IN FEET FROM SHORELINE

LEGEND

- Pre-Erosion Profile
- Post-Erosion Profile
- - - Wave Crest Elevation
- ▨ Subject to High Velocity Wave Action
- ▩ Wave Height Between 1.5 ft and 3 ft
- Above 0.2% Stillwater

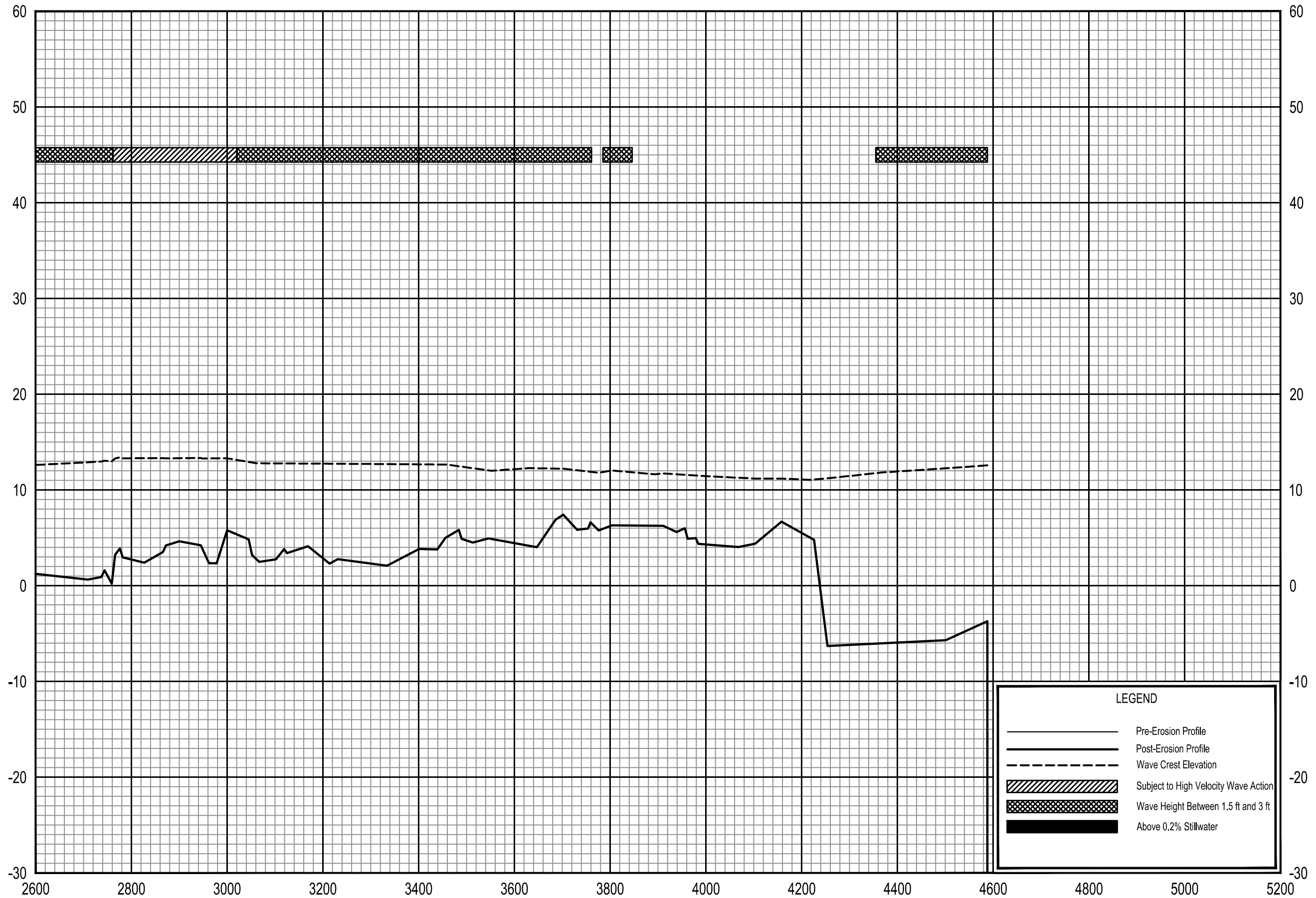
0.2% ANNUAL CHANCE WAVE ENVELOPE

TRANSECT 104

FEDERAL EMERGENCY MANAGEMENT AGENCY
 COLLIER COUNTY, FL
 AND INCORPORATED AREAS

244 T

ELEVATION IN FEET (NAVD 88)



LEGEND

- Pre-Erosion Profile
- Post-Erosion Profile
- - - Wave Crest Elevation
- ▨ Subject to High Velocity Wave Action
- ▩ Wave Height Between 1.5 ft and 3 ft
- Above 0.2% Stillwater

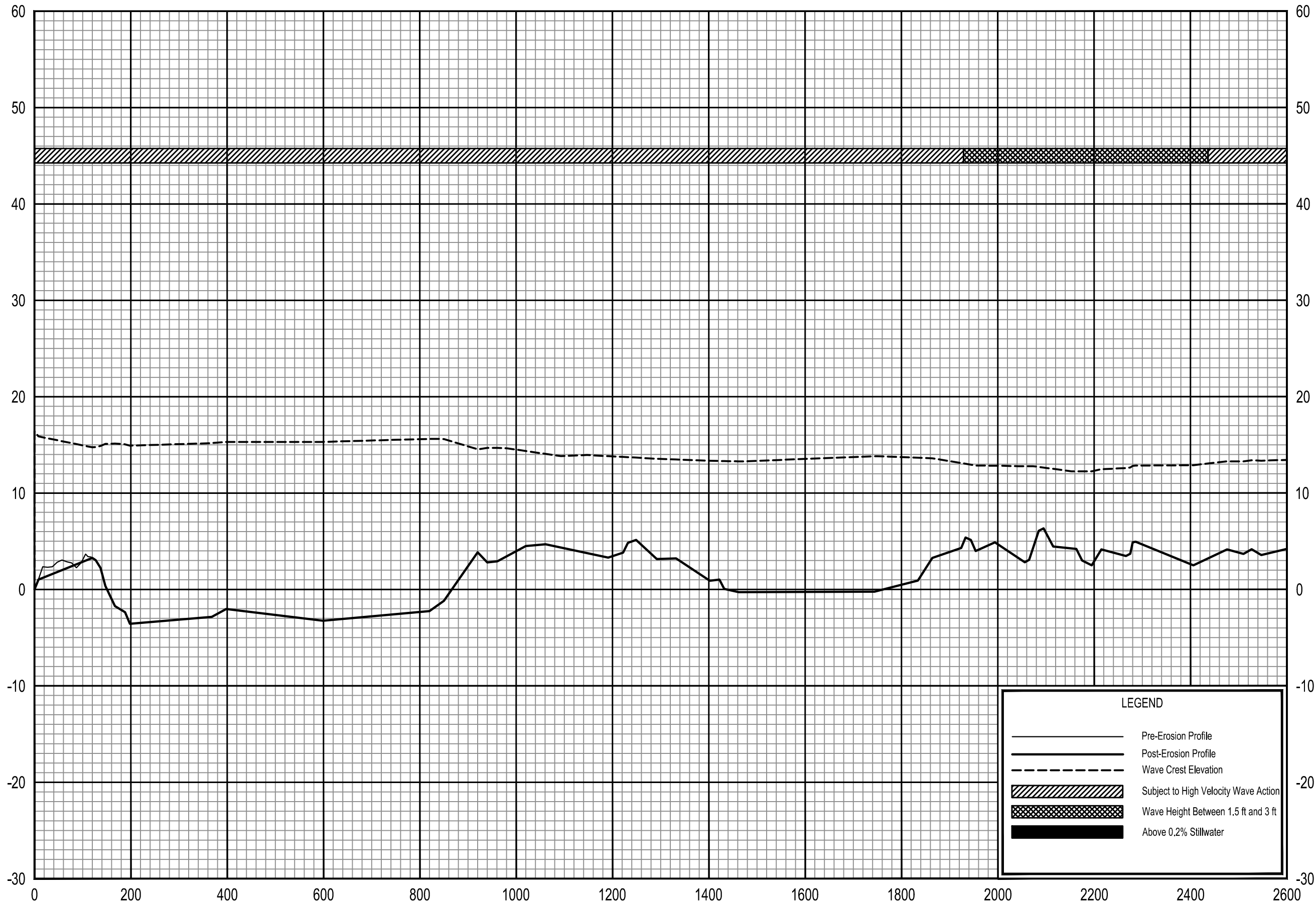
0.2% ANNUAL CHANCE WAVE ENVELOPE

TRANSECT 104

FEDERAL EMERGENCY MANAGEMENT AGENCY
COLLIER COUNTY, FL
AND INCORPORATED AREAS

245 T

ELEVATION IN FEET (NAVD 88)



LEGEND

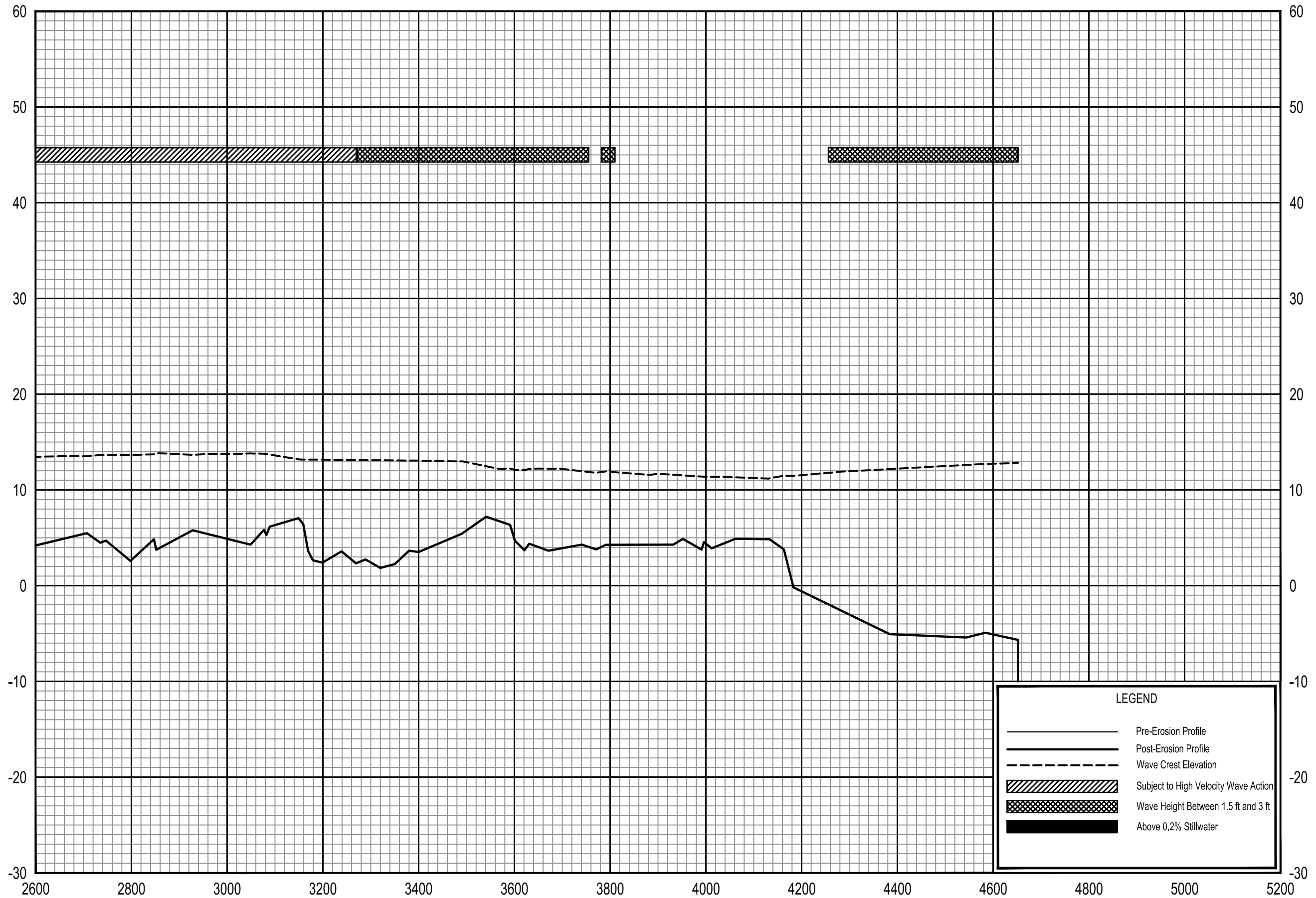
- Pre-Erosion Profile
- Post-Erosion Profile
- - - Wave Crest Elevation
- ▨ Subject to High Velocity Wave Action
- ▩ Wave Height Between 1.5 ft and 3 ft
- Above 0.2% Stillwater

0.2% ANNUAL CHANCE WAVE ENVELOPE

TRANSECT 105

FEDERAL EMERGENCY MANAGEMENT AGENCY
COLLIER COUNTY, FL
AND INCORPORATED AREAS

ELEVATION IN FEET (NAVD 88)



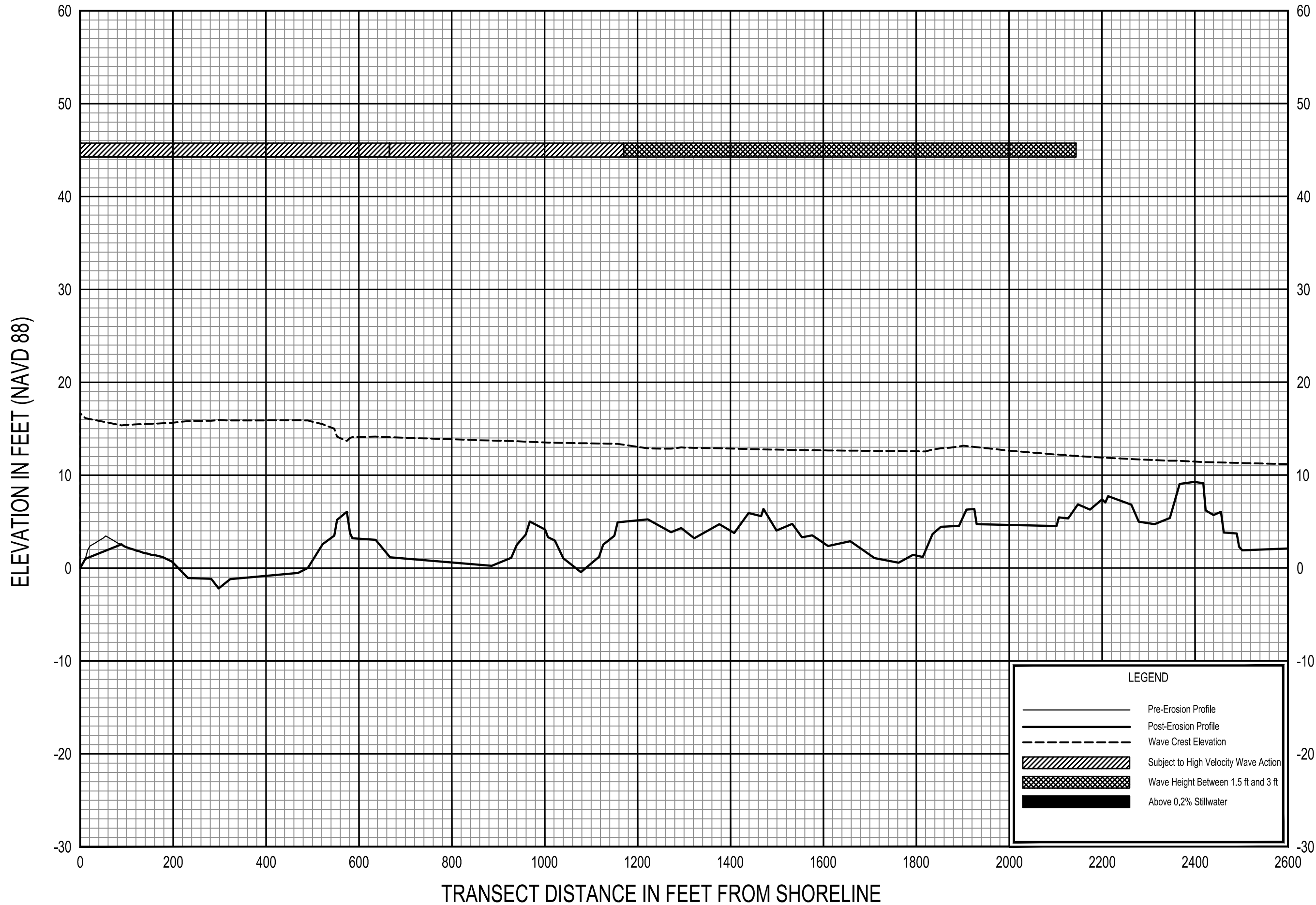
LEGEND

- Pre-Erosion Profile
- Post-Erosion Profile
- - - Wave Crest Elevation
- ▨ Subject to High Velocity Wave Action
- ▩ Wave Height Between 1.5 ft and 3 ft
- Above 0.2% Stillwater

0.2% ANNUAL CHANCE WAVE ENVELOPE

TRANSECT 105

FEDERAL EMERGENCY MANAGEMENT AGENCY
COLLIER COUNTY, FL
AND INCORPORATED AREAS

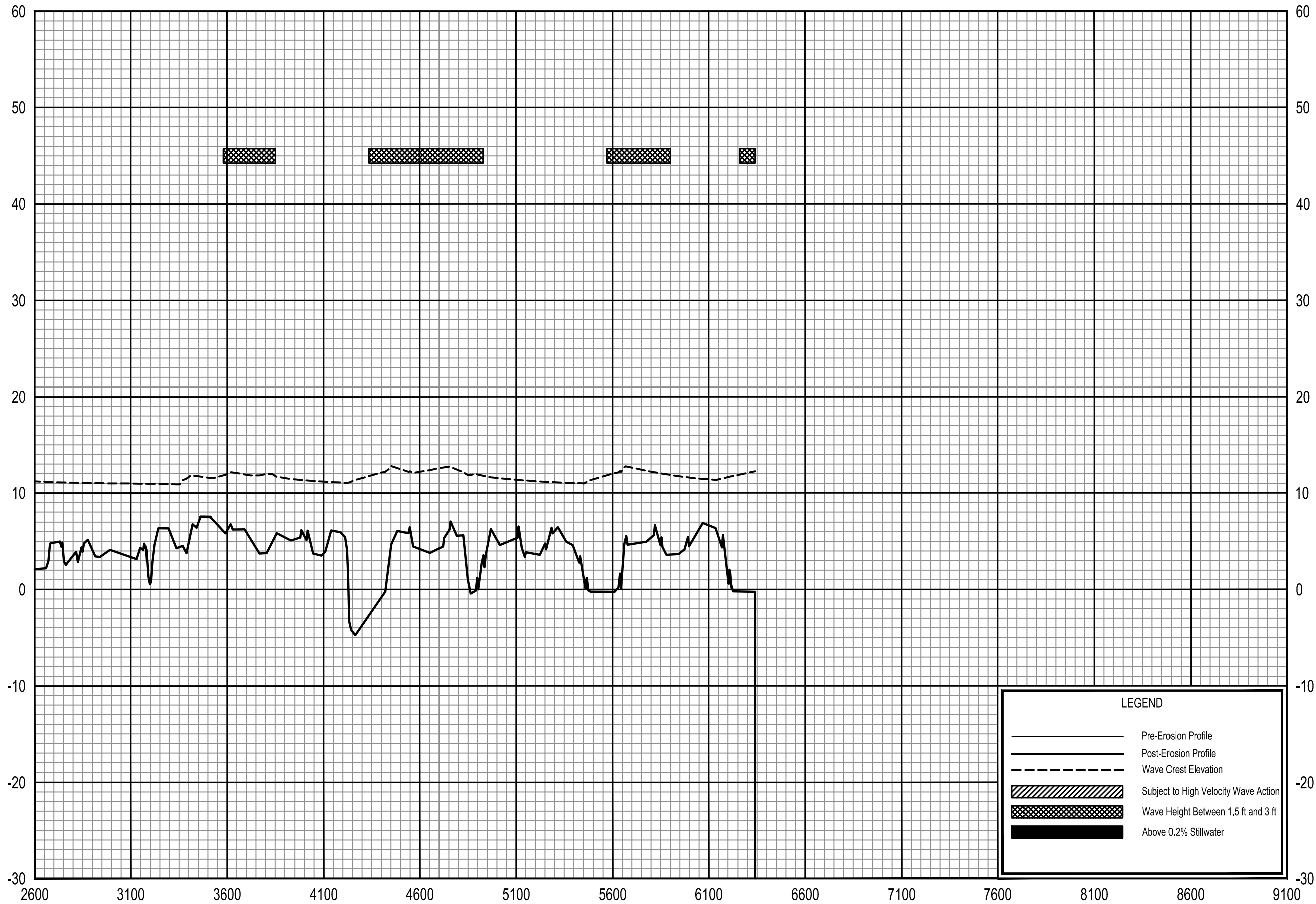


0.2% ANNUAL CHANCE WAVE ENVELOPE

TRANSECT 106

FEDERAL EMERGENCY MANAGEMENT AGENCY
 COLLIER COUNTY, FL
 AND INCORPORATED AREAS

ELEVATION IN FEET (NAVD 88)



LEGEND

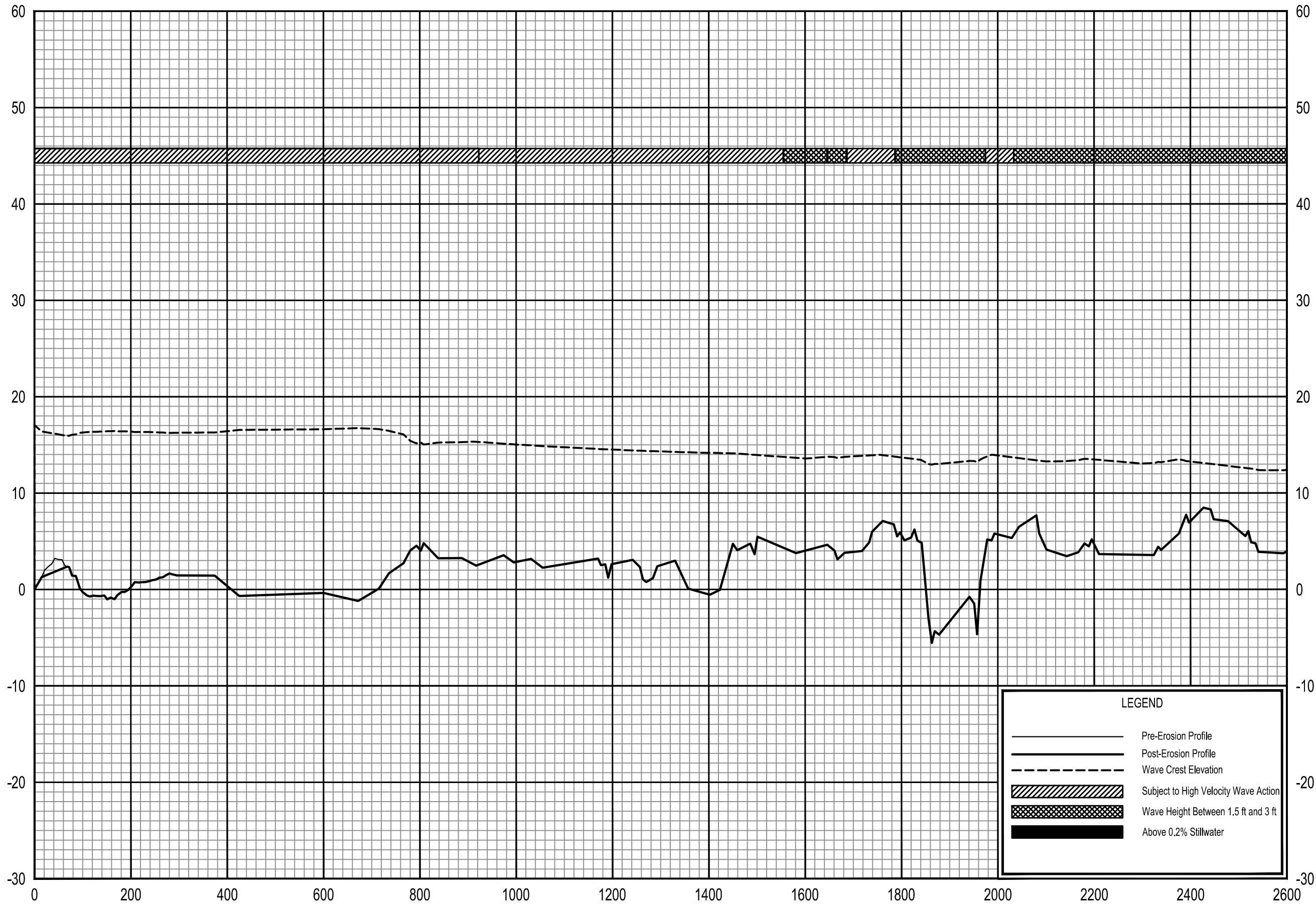
- Pre-Erosion Profile
- - - Post-Erosion Profile
- - - Wave Crest Elevation
- ▨ Subject to High Velocity Wave Action
- ▩ Wave Height Between 1.5 ft and 3 ft
- Above 0.2% Stillwater

0.2% ANNUAL CHANCE WAVE ENVELOPE

TRANSECT 106

FEDERAL EMERGENCY MANAGEMENT AGENCY
COLLIER COUNTY, FL
AND INCORPORATED AREAS

ELEVATION IN FEET (NAVD 88)



LEGEND

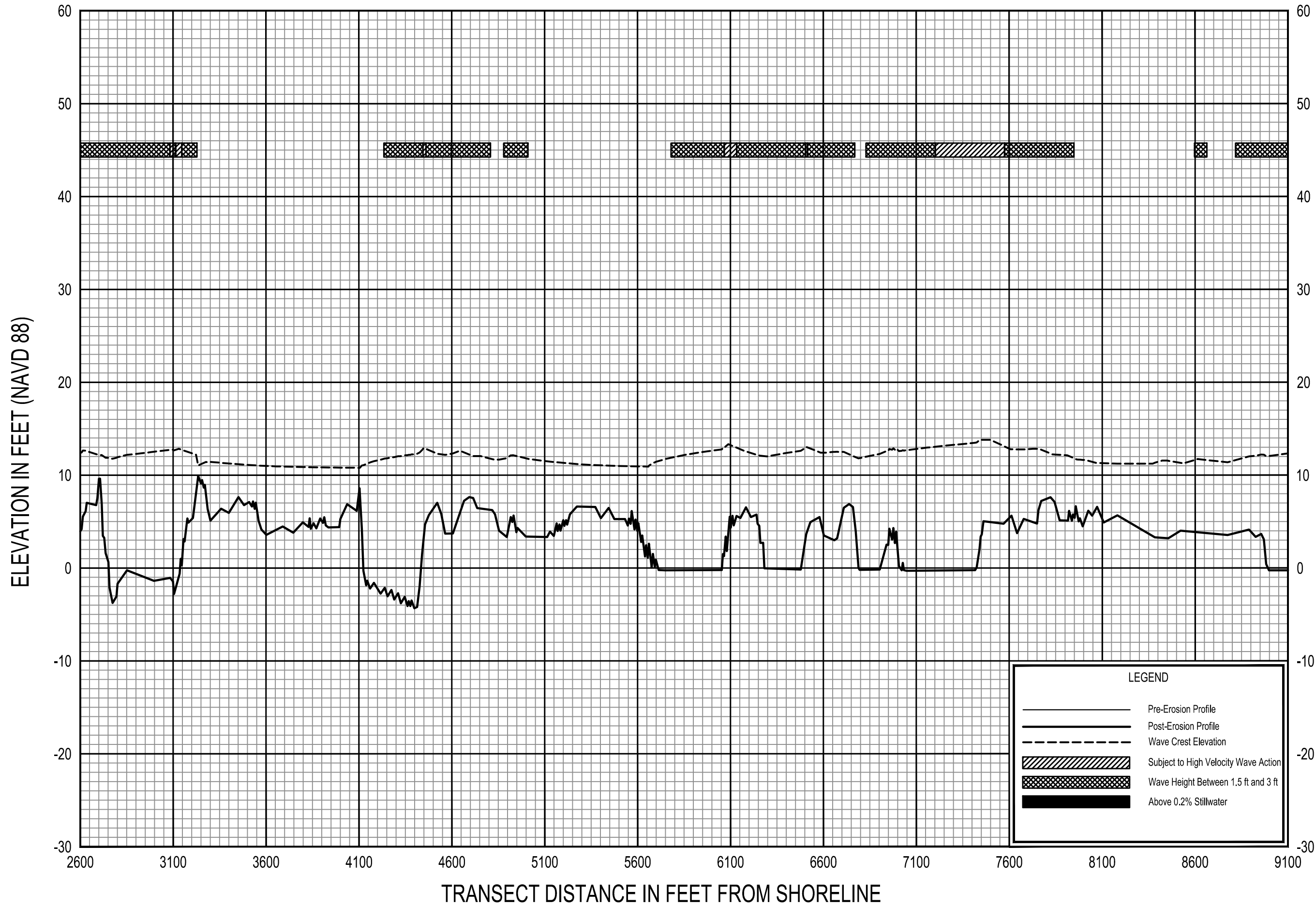
- Pre-Erosion Profile
- Post-Erosion Profile
- - - Wave Crest Elevation
- ▨ Subject to High Velocity Wave Action
- ▩ Wave Height Between 1.5 ft and 3 ft
- Above 0.2% Stillwater

0.2% ANNUAL CHANCE WAVE ENVELOPE

TRANSECT 107

FEDERAL EMERGENCY MANAGEMENT AGENCY
COLLIER COUNTY, FL
AND INCORPORATED AREAS

250 T



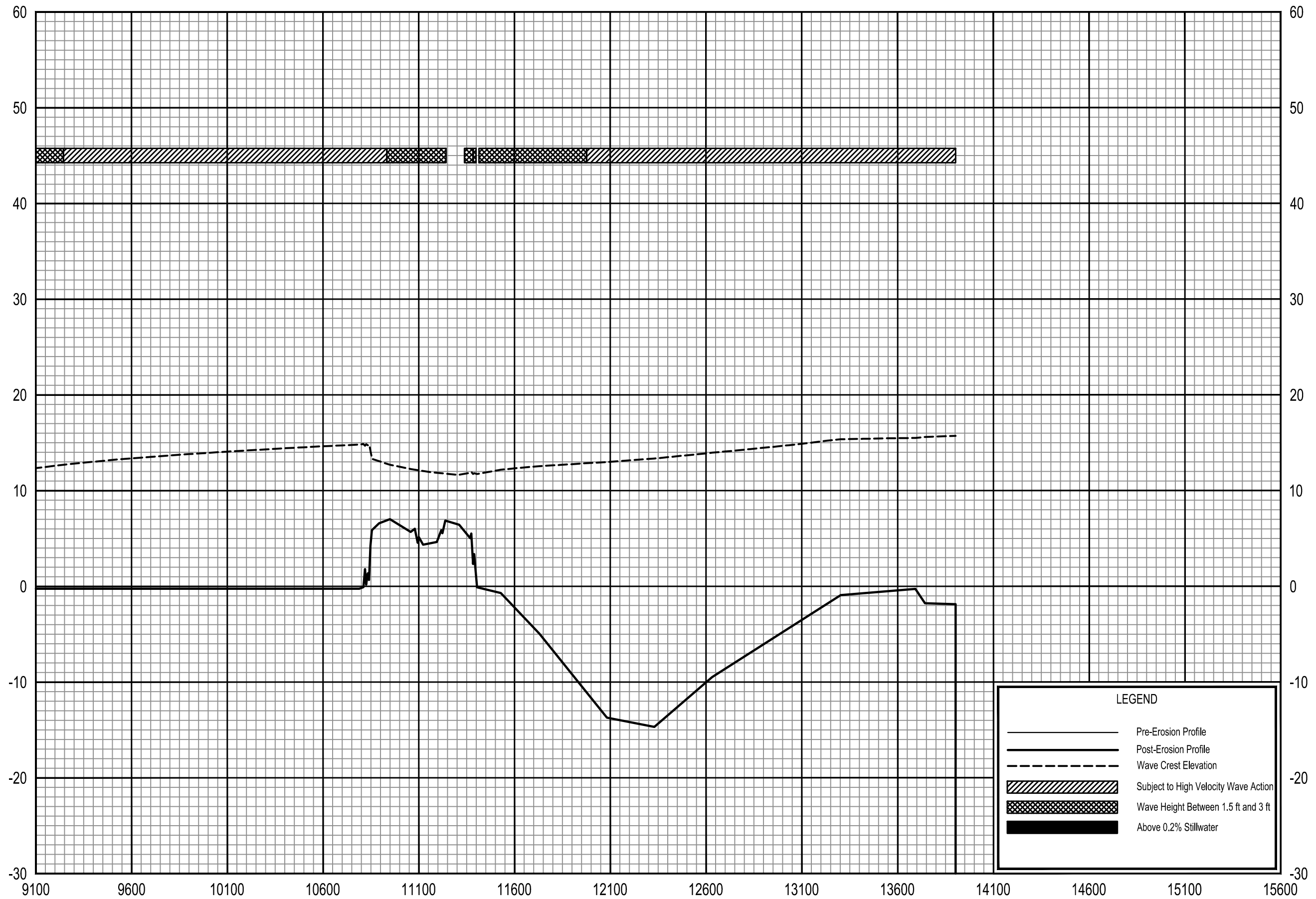
0.2% ANNUAL CHANCE WAVE ENVELOPE

TRANSECT 107

FEDERAL EMERGENCY MANAGEMENT AGENCY
 COLLIER COUNTY, FL
 AND INCORPORATED AREAS

251 T

ELEVATION IN FEET (NAVD 88)



LEGEND

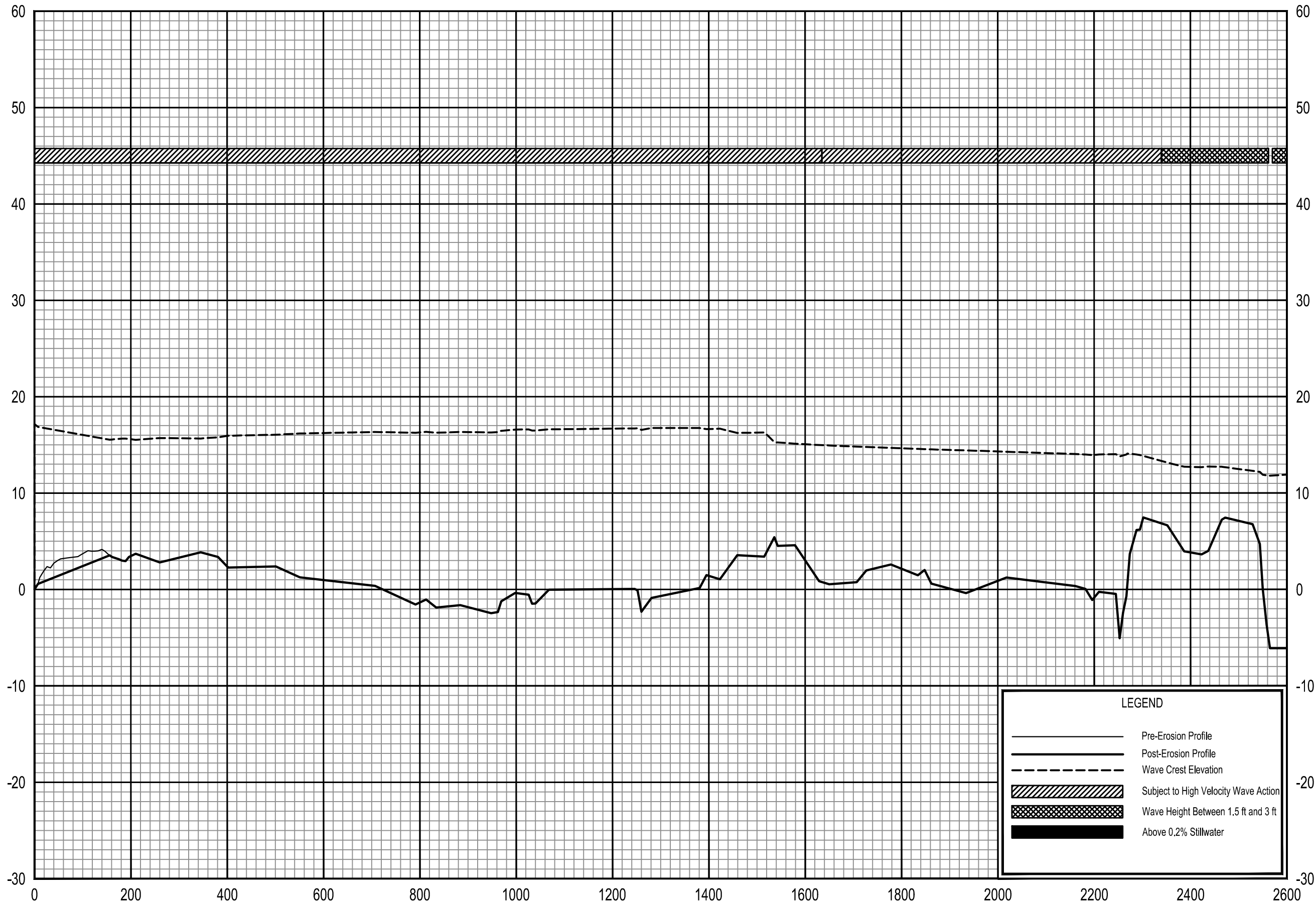
- Pre-Erosion Profile
- Post-Erosion Profile
- - - Wave Crest Elevation
- ▨ Subject to High Velocity Wave Action
- ▩ Wave Height Between 1.5 ft and 3 ft
- Above 0.2% Stillwater

0.2% ANNUAL CHANCE WAVE ENVELOPE

TRANSECT 107

FEDERAL EMERGENCY MANAGEMENT AGENCY
COLLIER COUNTY, FL
AND INCORPORATED AREAS

ELEVATION IN FEET (NAVD 88)



LEGEND

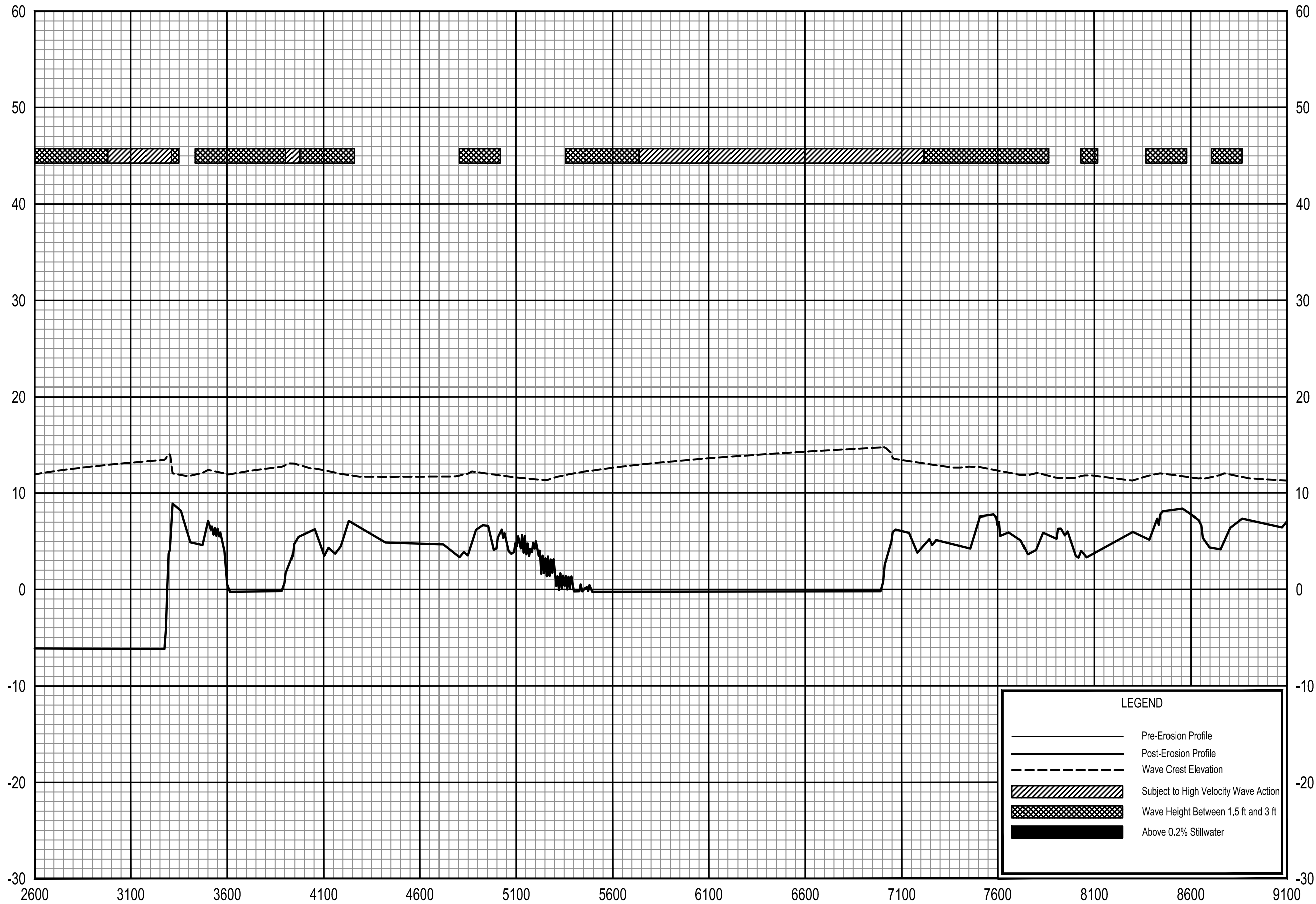
- Pre-Erosion Profile
- Post-Erosion Profile
- - - Wave Crest Elevation
- ▨ Subject to High Velocity Wave Action
- ▩ Wave Height Between 1.5 ft and 3 ft
- Above 0.2% Stillwater

0.2% ANNUAL CHANCE WAVE ENVELOPE

TRANSECT 108

FEDERAL EMERGENCY MANAGEMENT AGENCY
COLLIER COUNTY, FL
AND INCORPORATED AREAS

ELEVATION IN FEET (NAVD 88)



TRANSECT DISTANCE IN FEET FROM SHORELINE

LEGEND

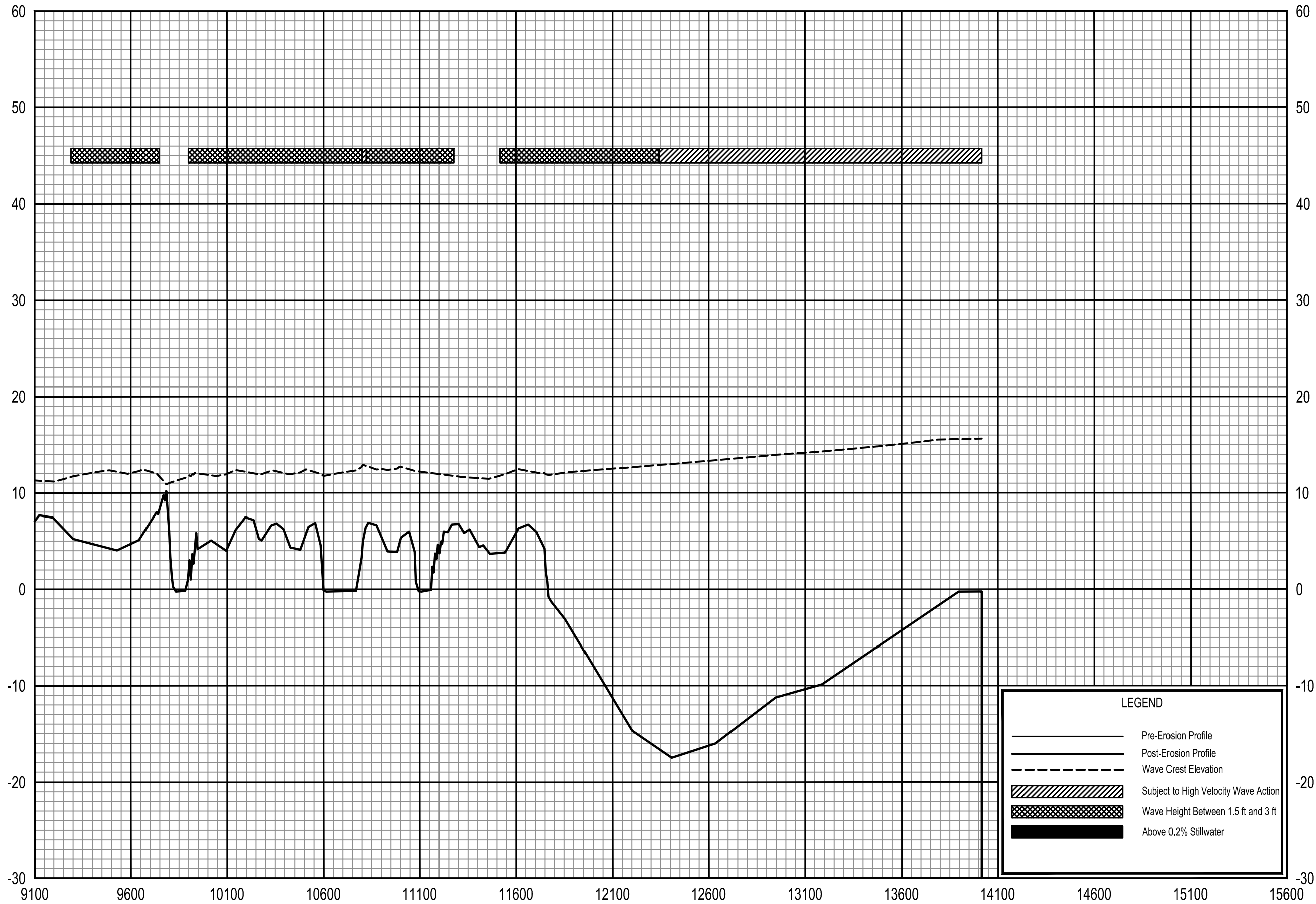
- Pre-Erosion Profile
- Post-Erosion Profile
- - - Wave Crest Elevation
- ▨ Subject to High Velocity Wave Action
- ▩ Wave Height Between 1.5 ft and 3 ft
- Above 0.2% Stillwater

0.2% ANNUAL CHANCE WAVE ENVELOPE

TRANSECT 108

FEDERAL EMERGENCY MANAGEMENT AGENCY
COLLIER COUNTY, FL
AND INCORPORATED AREAS

ELEVATION IN FEET (NAVD 88)



LEGEND

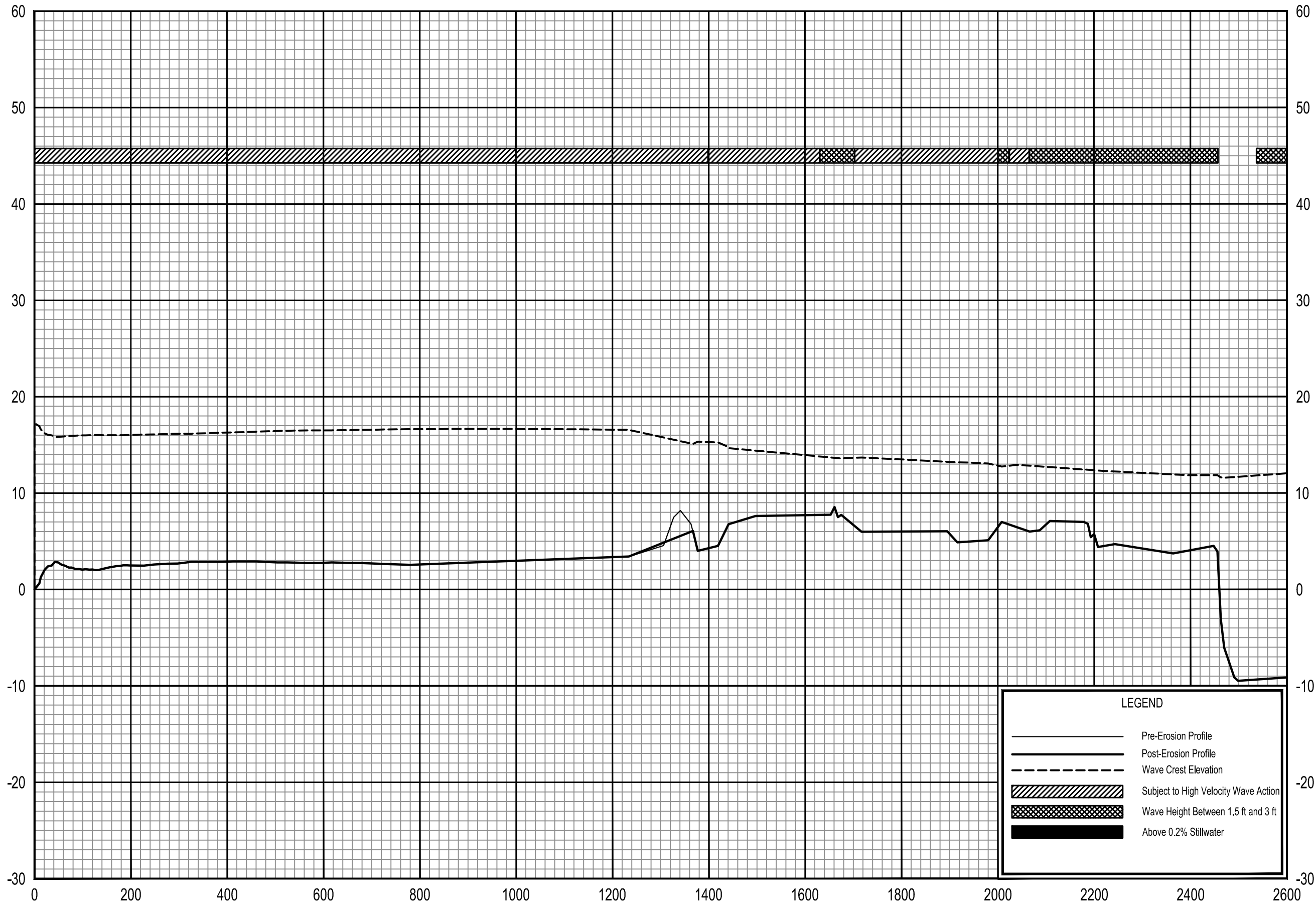
- Pre-Erosion Profile
- Post-Erosion Profile
- - - Wave Crest Elevation
- ▨ Subject to High Velocity Wave Action
- ▩ Wave Height Between 1.5 ft and 3 ft
- Above 0.2% Stillwater

0.2% ANNUAL CHANCE WAVE ENVELOPE

TRANSECT 108

FEDERAL EMERGENCY MANAGEMENT AGENCY
COLLIER COUNTY, FL
AND INCORPORATED AREAS

ELEVATION IN FEET (NAVD 88)



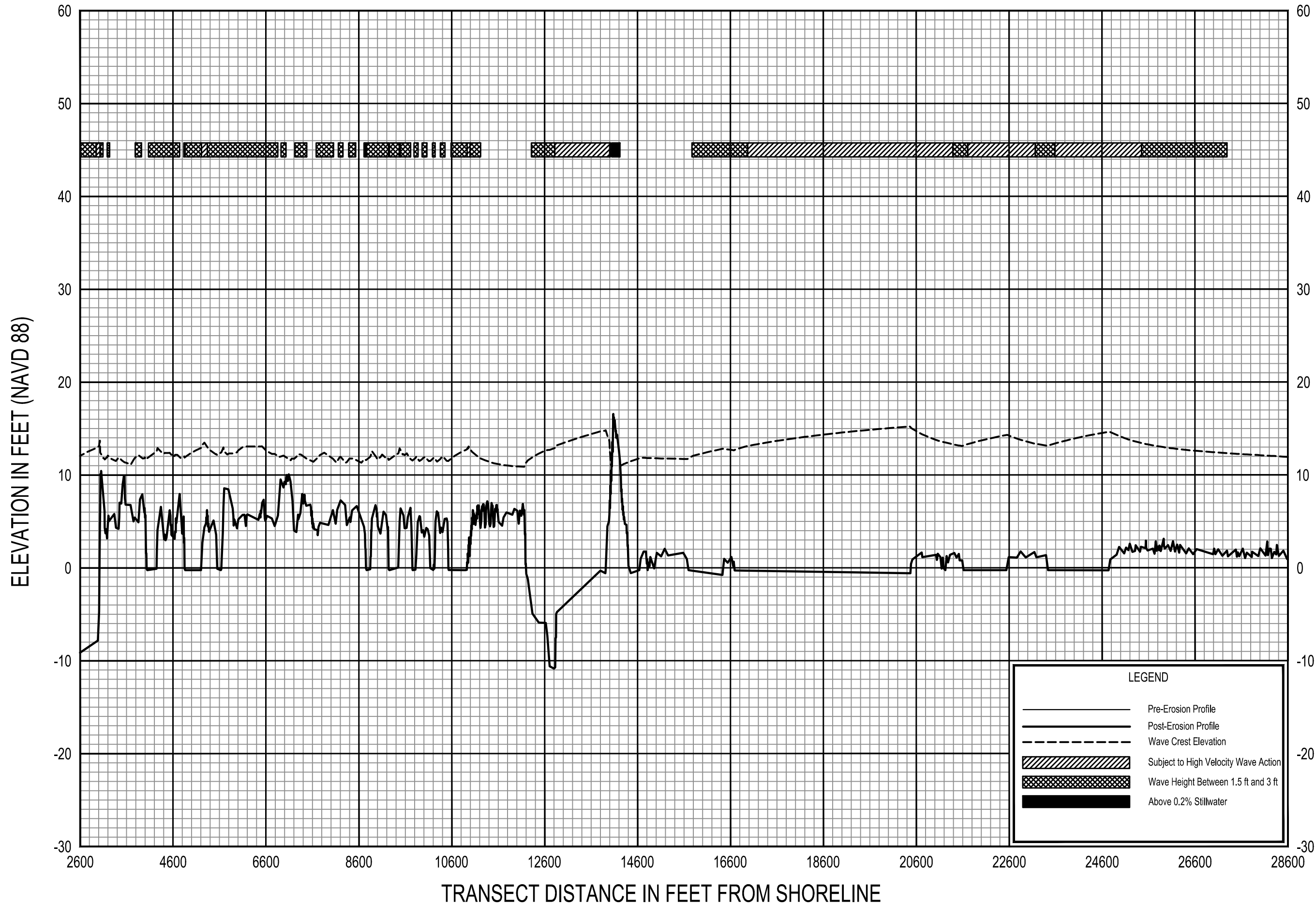
LEGEND

- Pre-Erosion Profile
- Post-Erosion Profile
- - - Wave Crest Elevation
- ▨ Subject to High Velocity Wave Action
- ▩ Wave Height Between 1.5 ft and 3 ft
- Above 0.2% Stillwater

0.2% ANNUAL CHANCE WAVE ENVELOPE

TRANSECT 109

FEDERAL EMERGENCY MANAGEMENT AGENCY
COLLIER COUNTY, FL
AND INCORPORATED AREAS



LEGEND

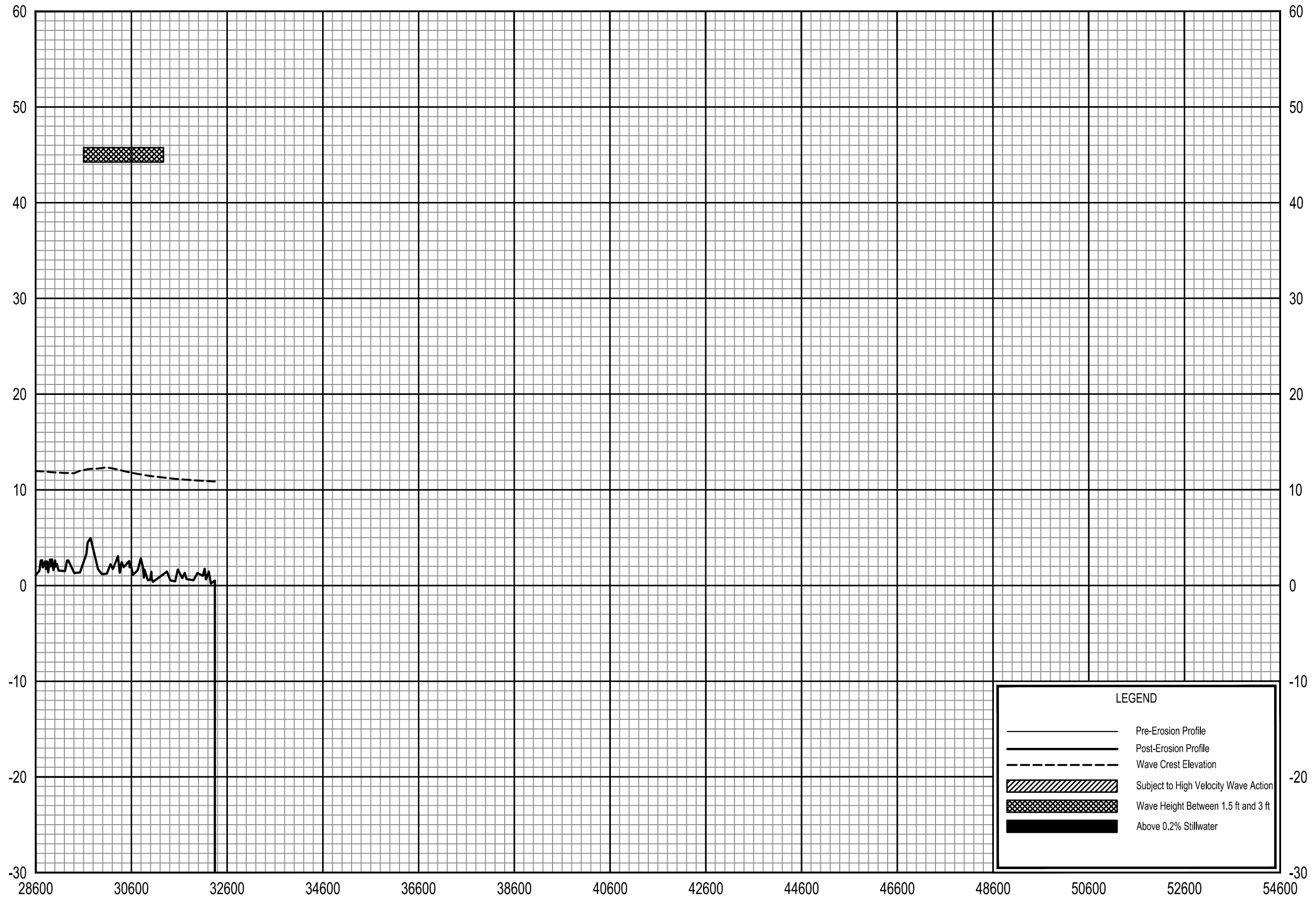
- Pre-Erosion Profile
- Post-Erosion Profile
- - - Wave Crest Elevation
- ▨ Subject to High Velocity Wave Action
- ▩ Wave Height Between 1.5 ft and 3 ft
- Above 0.2% Stillwater

0.2% ANNUAL CHANCE WAVE ENVELOPE

TRANSECT 109

FEDERAL EMERGENCY MANAGEMENT AGENCY
 COLLIER COUNTY, FL
 AND INCORPORATED AREAS

ELEVATION IN FEET (NAVD 88)



LEGEND

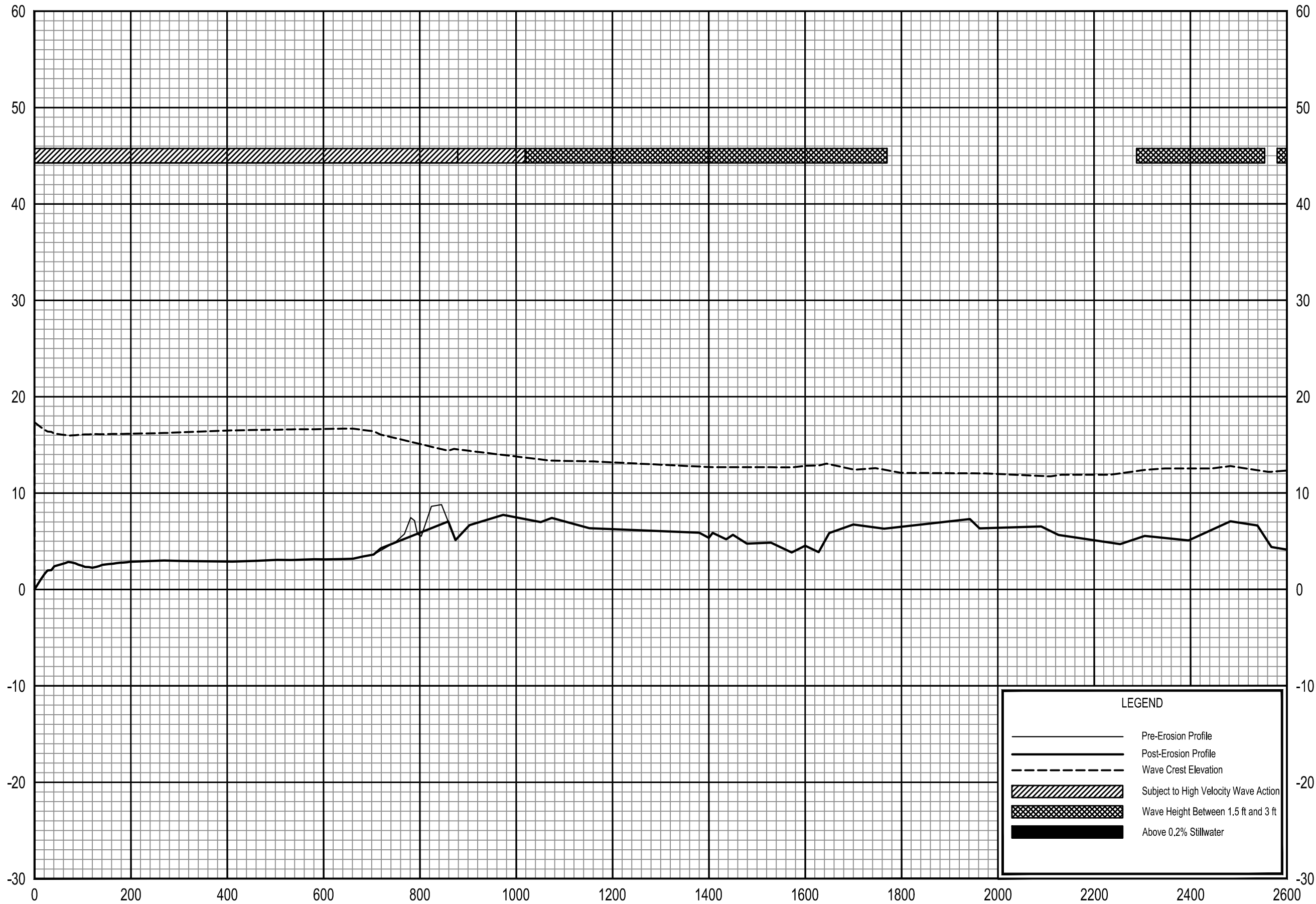
- Pre-Erosion Profile
- Post-Erosion Profile
- - - Wave Crest Elevation
- ▨ Subject to High Velocity Wave Action
- ▩ Wave Height Between 1.5 ft and 3 ft
- Above 0.2% Stillwater

0.2% ANNUAL CHANCE WAVE ENVELOPE

TRANSECT 109

FEDERAL EMERGENCY MANAGEMENT AGENCY
COLLIER COUNTY, FL
AND INCORPORATED AREAS

ELEVATION IN FEET (NAVD 88)



LEGEND

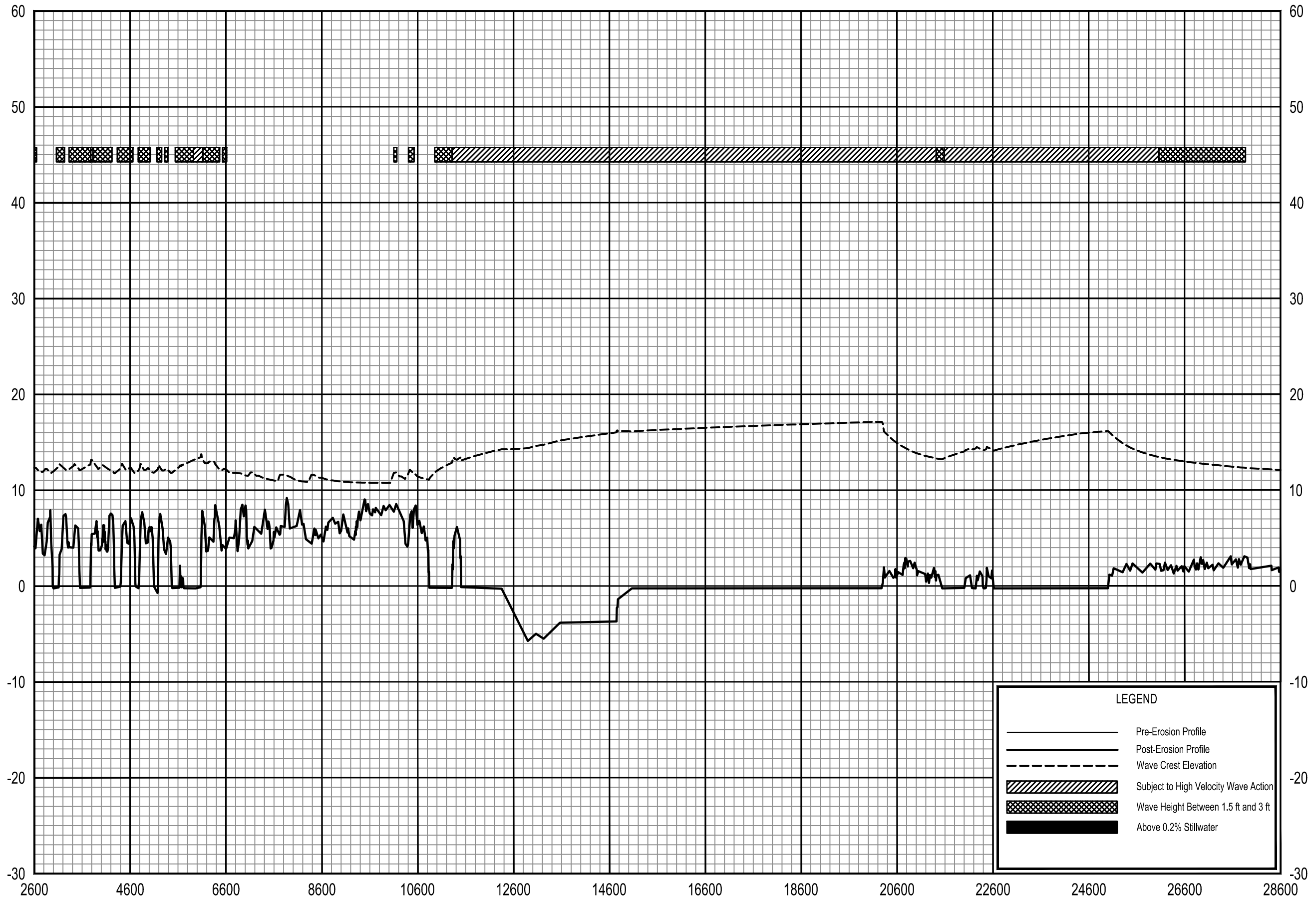
- Pre-Erosion Profile
- Post-Erosion Profile
- - - Wave Crest Elevation
- ▨ Subject to High Velocity Wave Action
- ▩ Wave Height Between 1.5 ft and 3 ft
- Above 0.2% Stillwater

0.2% ANNUAL CHANCE WAVE ENVELOPE

TRANSECT 110

FEDERAL EMERGENCY MANAGEMENT AGENCY
COLLIER COUNTY, FL
AND INCORPORATED AREAS

ELEVATION IN FEET (NAVD 88)



LEGEND

- Pre-Erosion Profile
- - - Post-Erosion Profile
- · · Wave Crest Elevation
- ▨ Subject to High Velocity Wave Action
- ▩ Wave Height Between 1.5 ft and 3 ft
- Above 0.2% Stillwater

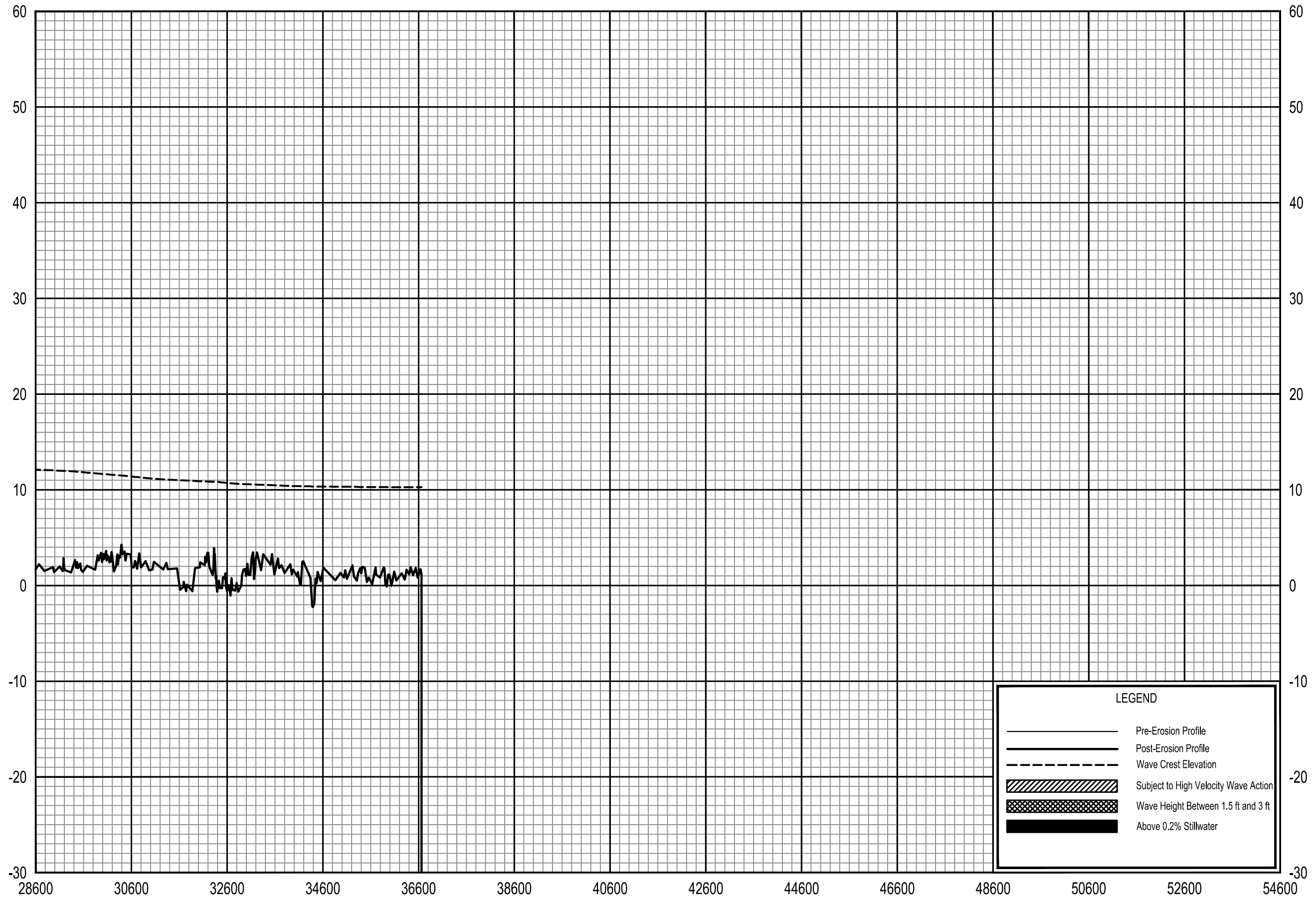
0.2% ANNUAL CHANCE WAVE ENVELOPE

TRANSECT 110

FEDERAL EMERGENCY MANAGEMENT AGENCY
COLLIER COUNTY, FL
AND INCORPORATED AREAS

260 T

ELEVATION IN FEET (NAVD 88)

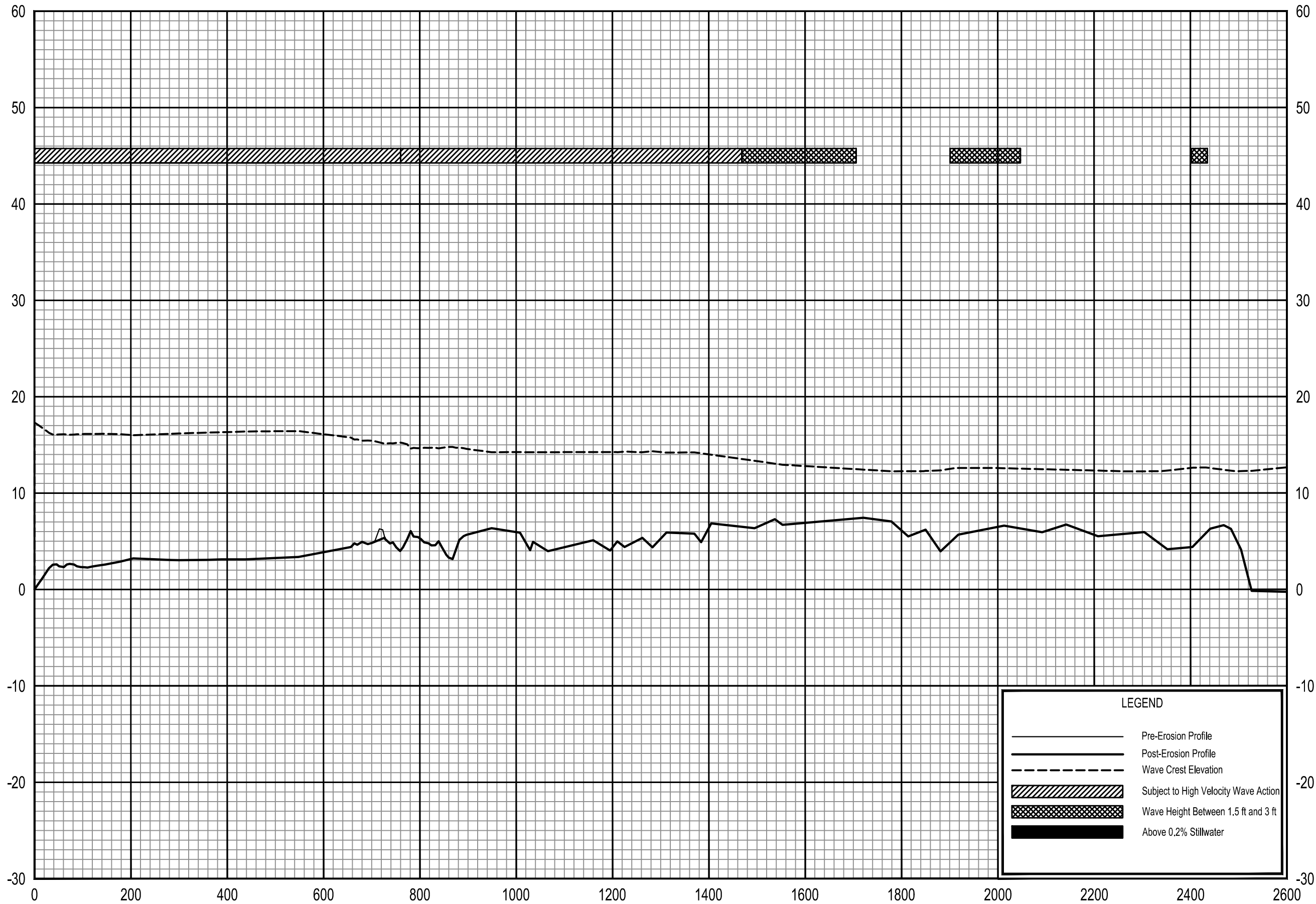


0.2% ANNUAL CHANCE WAVE ENVELOPE

TRANSECT 110

FEDERAL EMERGENCY MANAGEMENT AGENCY
COLLIER COUNTY, FL
AND INCORPORATED AREAS

ELEVATION IN FEET (NAVD 88)



LEGEND

- Pre-Erosion Profile
- Post-Erosion Profile
- - - Wave Crest Elevation
- ▨ Subject to High Velocity Wave Action
- ▩ Wave Height Between 1.5 ft and 3 ft
- Above 0.2% Stillwater

TRANSECT DISTANCE IN FEET FROM SHORELINE

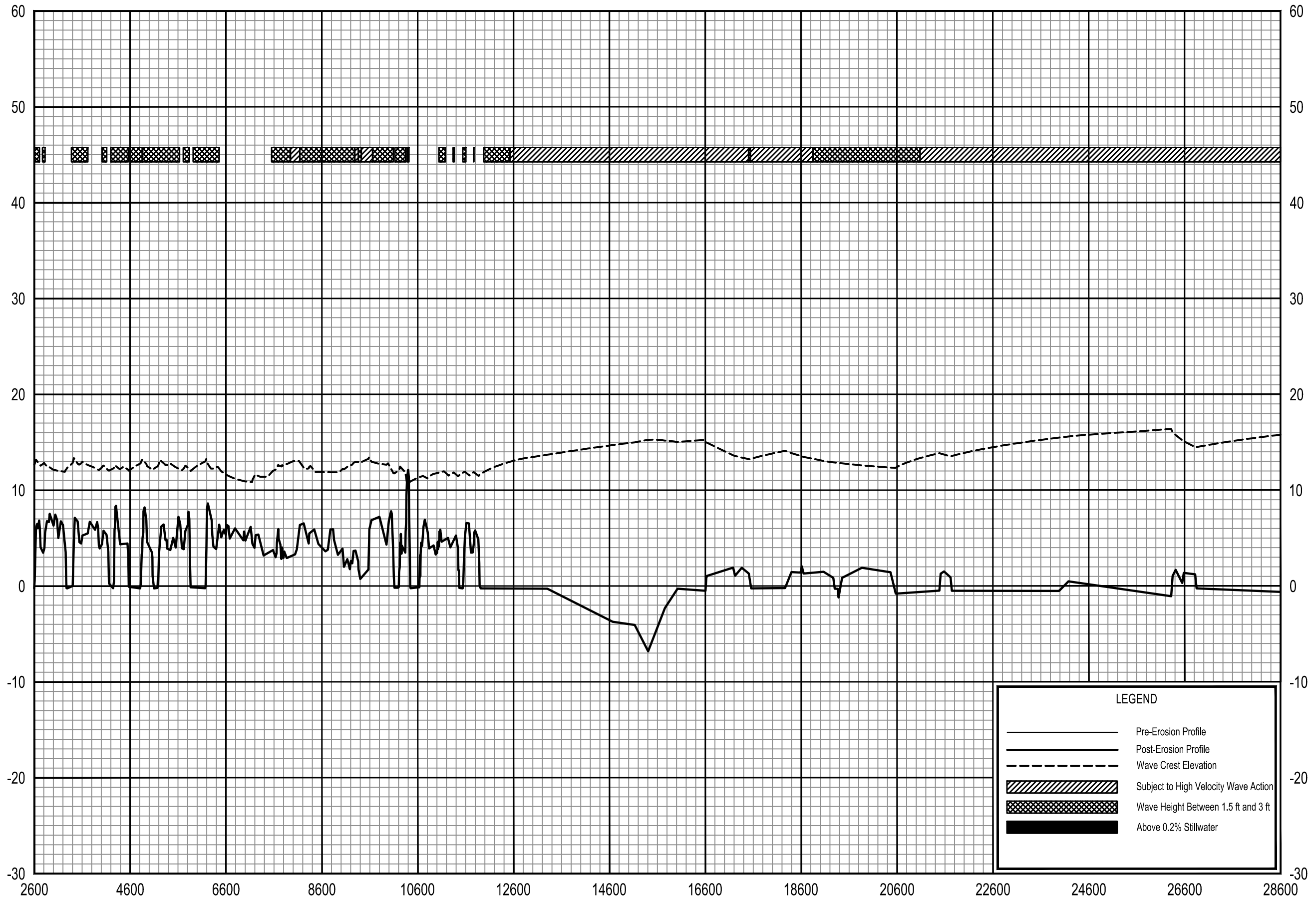
0.2% ANNUAL CHANCE WAVE ENVELOPE

TRANSECT 111

FEDERAL EMERGENCY MANAGEMENT AGENCY
COLLIER COUNTY, FL
AND INCORPORATED AREAS

262 T

ELEVATION IN FEET (NAVD 88)



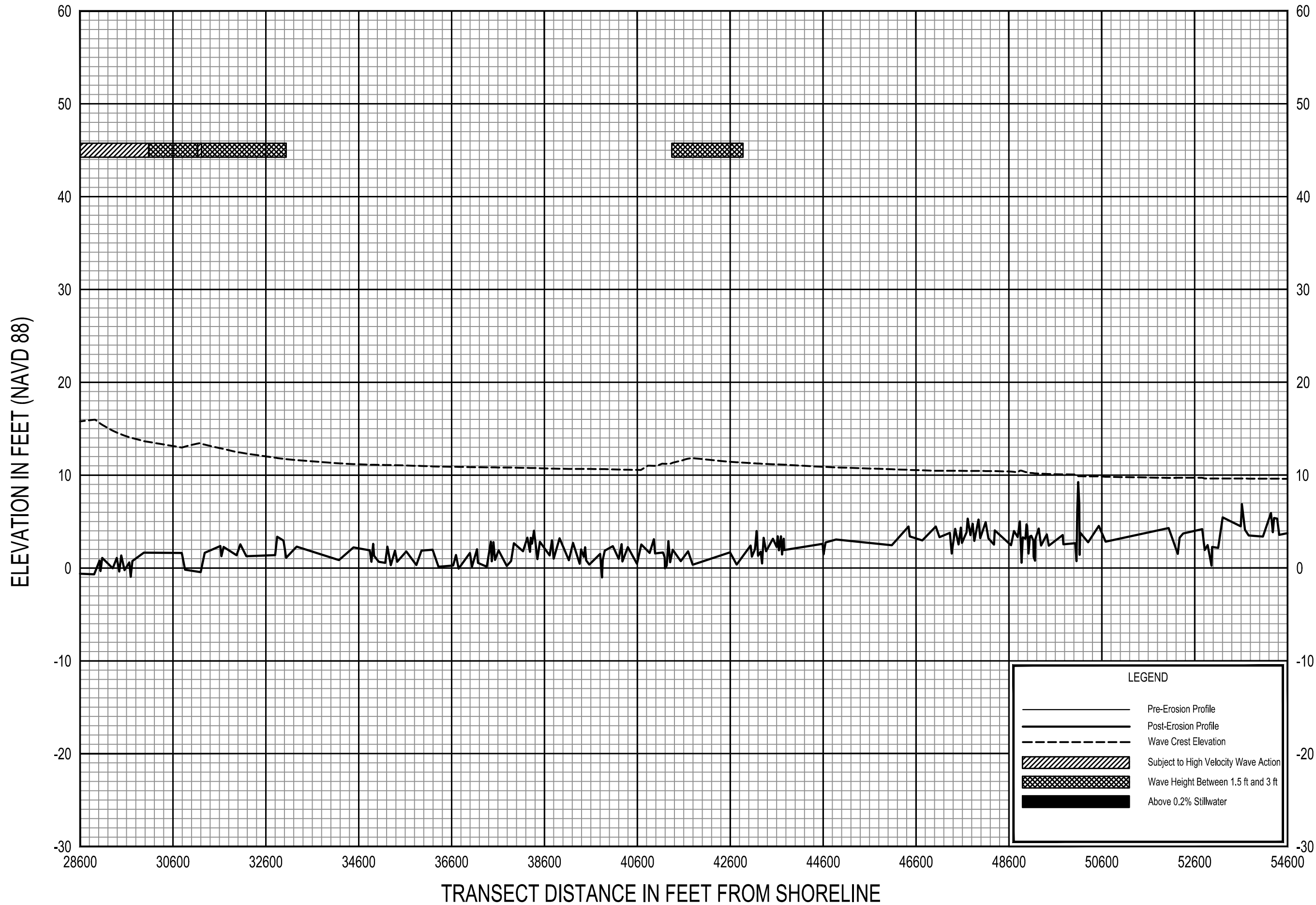
LEGEND

- Pre-Erosion Profile
- - - Post-Erosion Profile
- - - Wave Crest Elevation
- ▨ Subject to High Velocity Wave Action
- ▩ Wave Height Between 1.5 ft and 3 ft
- Above 0.2% Stillwater

0.2% ANNUAL CHANCE WAVE ENVELOPE

TRANSECT 111

FEDERAL EMERGENCY MANAGEMENT AGENCY
COLLIER COUNTY, FL
AND INCORPORATED AREAS

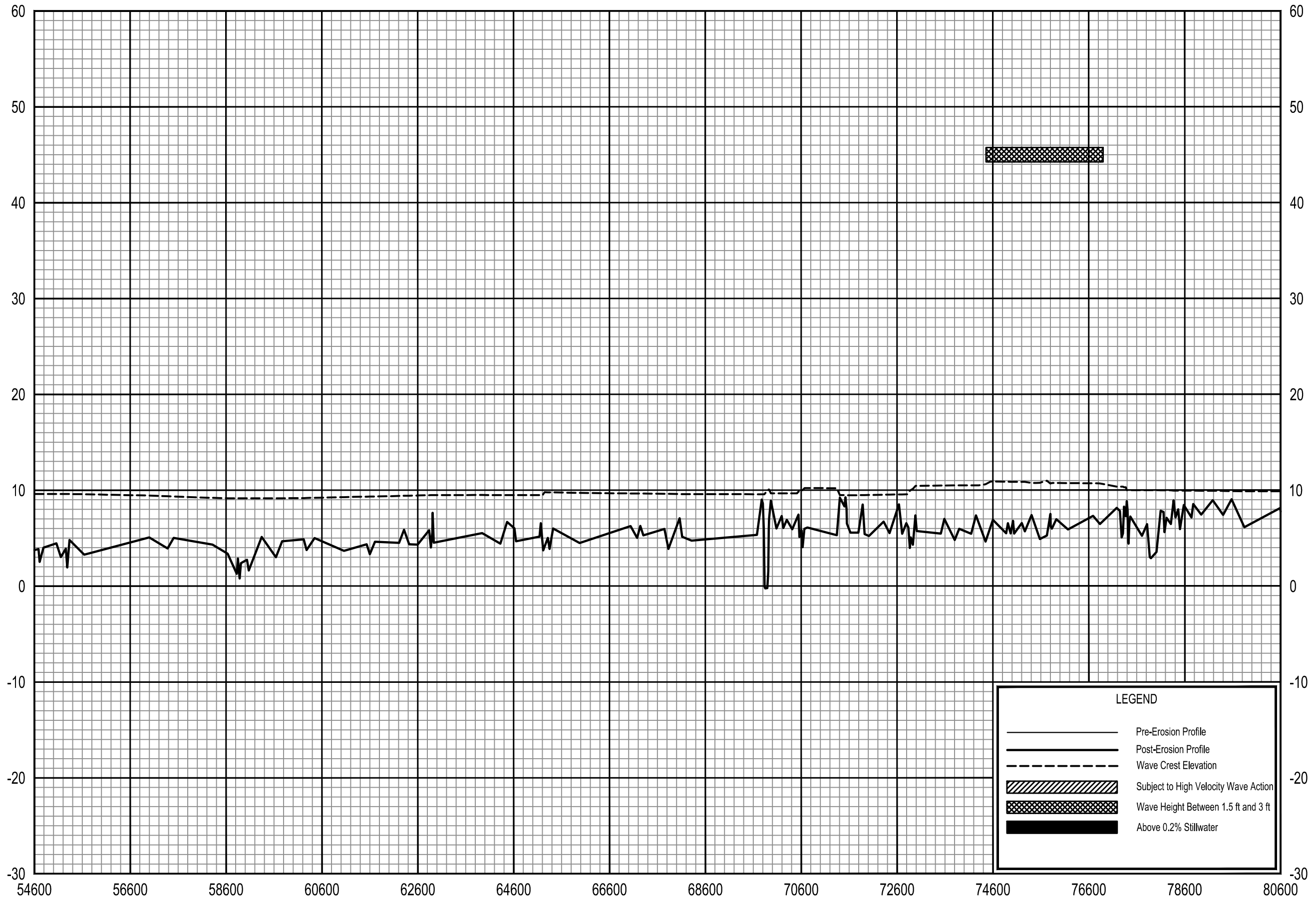


0.2% ANNUAL CHANCE WAVE ENVELOPE

TRANSECT 111

FEDERAL EMERGENCY MANAGEMENT AGENCY
 COLLIER COUNTY, FL
 AND INCORPORATED AREAS

ELEVATION IN FEET (NAVD 88)



TRANSECT DISTANCE IN FEET FROM SHORELINE

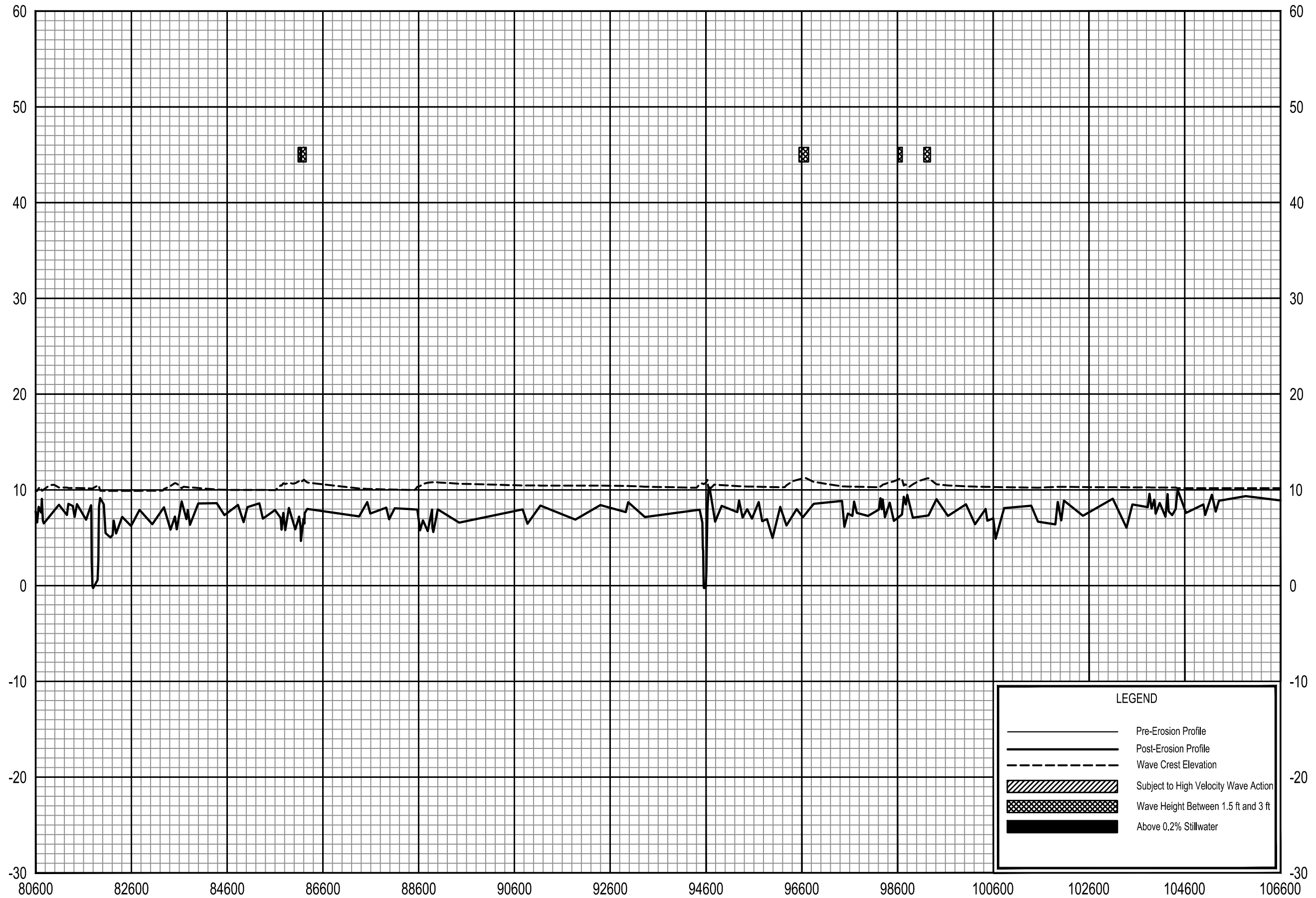
0.2% ANNUAL CHANCE WAVE ENVELOPE

TRANSECT 111

FEDERAL EMERGENCY MANAGEMENT AGENCY
COLLIER COUNTY, FL
AND INCORPORATED AREAS

265 T

ELEVATION IN FEET (NAVD 88)



LEGEND

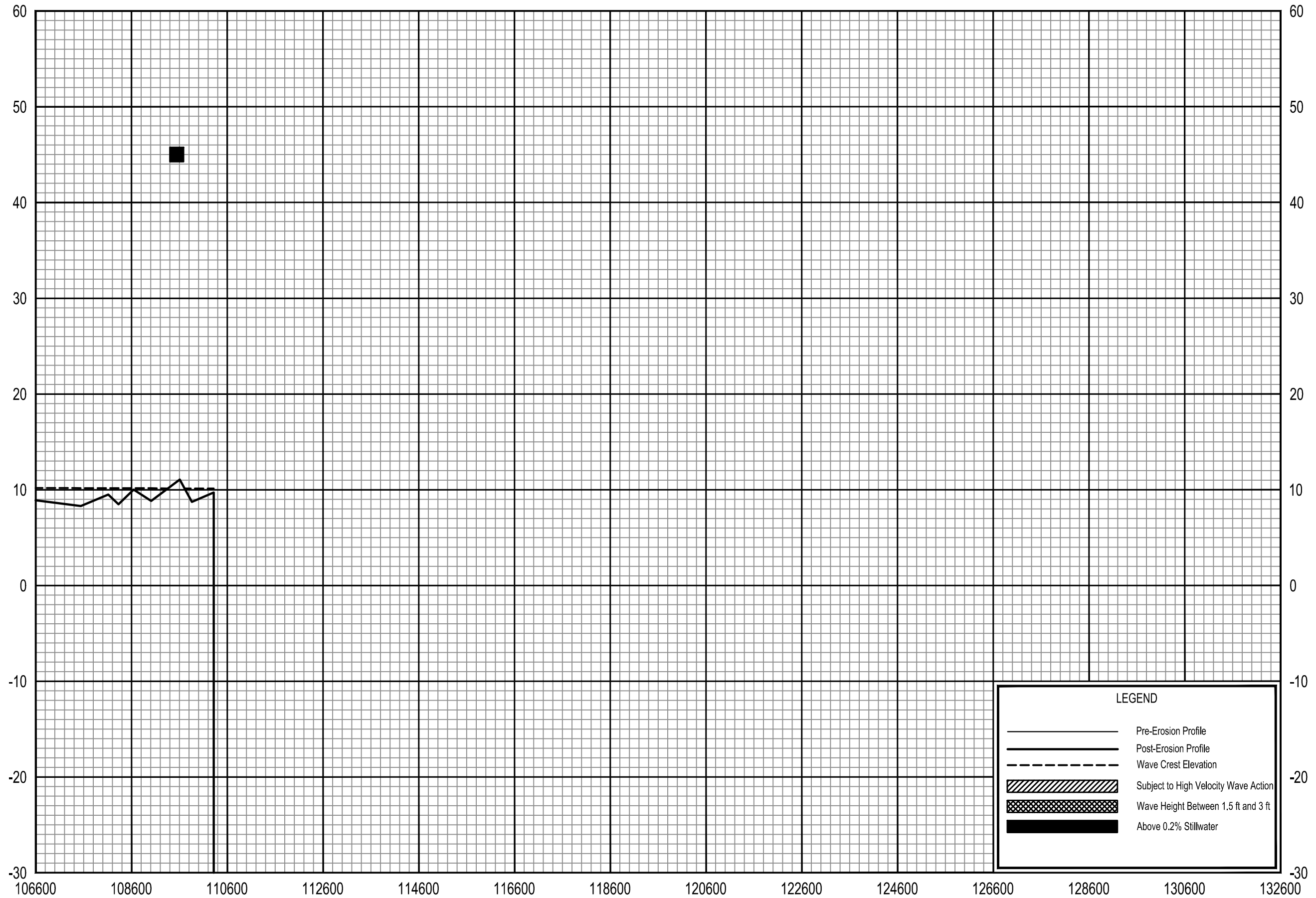
- Pre-Erosion Profile
- - - Post-Erosion Profile
- - - Wave Crest Elevation
- ▨ Subject to High Velocity Wave Action
- ▩ Wave Height Between 1.5 ft and 3 ft
- Above 0.2% Stillwater

0.2% ANNUAL CHANCE WAVE ENVELOPE

TRANSECT 111

FEDERAL EMERGENCY MANAGEMENT AGENCY
COLLIER COUNTY, FL
AND INCORPORATED AREAS

ELEVATION IN FEET (NAVD 88)



LEGEND

- Pre-Erosion Profile
- - - Post-Erosion Profile
- - - Wave Crest Elevation
- ▨ Subject to High Velocity Wave Action
- ▩ Wave Height Between 1.5 ft and 3 ft
- Above 0.2% Stillwater

0.2% ANNUAL CHANCE WAVE ENVELOPE

TRANSECT 111

FEDERAL EMERGENCY MANAGEMENT AGENCY
COLLIER COUNTY, FL
AND INCORPORATED AREAS