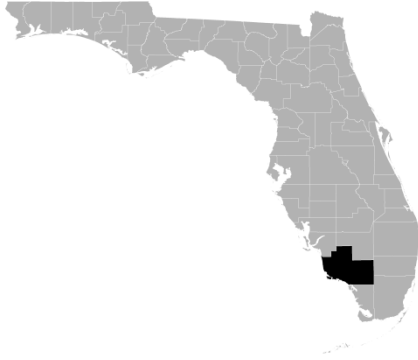


# FLOOD INSURANCE STUDY

## FEDERAL EMERGENCY MANAGEMENT AGENCY

VOLUME 3 OF 6



## COLLIER COUNTY, FLORIDA

### AND INCORPORATED AREAS

COMMUNITY NAME	COMMUNITY NUMBER
COLLIER COUNTY, UNINCORPORATED AREAS	120067
EVERGLADES CITY, CITY OF	125104
MARCO ISLAND, CITY OF	120426
NAPLES, CITY OF	125130
SEMINOLE TRIBE OF FLORIDA	120685



# FEMA

**REVISED:**

**February 8, 2024**

FLOOD INSURANCE STUDY NUMBER

12021CV003C

Version Number 2.5.3.5

**TABLE OF CONTENTS**  
**Volume 1**

	<u>Page</u>
<b>SECTION 1.0 – INTRODUCTION</b>	<b>1</b>
1.1 The National Flood Insurance Program	1
1.2 Purpose of this Flood Insurance Study Report	2
1.3 Jurisdictions Included in the Flood Insurance Study Project	2
1.4 Considerations for using this Flood Insurance Study Report	6
<b>SECTION 2.0 – FLOODPLAIN MANAGEMENT APPLICATIONS</b>	<b>16</b>
2.1 Floodplain Boundaries	16
2.2 Floodways	20
2.3 Base Flood Elevations	21
2.4 Non-Encroachment Zones	21
2.5 Coastal Flood Hazard Areas	21
2.5.1 Water Elevations and the Effects of Waves	21
2.5.2 Floodplain Boundaries and BFEs for Coastal Areas	23
2.5.3 Coastal High Hazard Areas	24
2.5.4 Limit of Moderate Wave Action	25
<b>SECTION 3.0 – INSURANCE APPLICATIONS</b>	<b>26</b>
3.1 National Flood Insurance Program Insurance Zones	26
<b>SECTION 4.0 – AREA STUDIED</b>	<b>26</b>
4.1 Basin Description	26
4.2 Principal Flood Problems	27
4.3 Non-Levee Flood Protection Measures	30
4.4 Levees	30
<b>SECTION 5.0 – ENGINEERING METHODS</b>	<b>32</b>
5.1 Hydrologic Analyses	32
5.2 Hydraulic Analyses	35
5.3 Coastal Analyses	54
5.3.1 Total Stillwater Elevations	55
5.3.2 Waves	61
5.3.3 Coastal Erosion	62
5.3.4 Wave Hazard Analyses	62

# TABLE OF CONTENTS

## Volume 1 (continued)

### Figures

	<u>Page</u>
Figure 1: FIRM Index	8
Figure 2: FIRM Notes to Users	9
Figure 3: Map Legend for FIRM	12
Figure 4: Floodway Schematic	20
Figure 5: Wave Runup Transect Schematic	23
Figure 6: Coastal Transect Schematic	25
Figure 7: Frequency Discharge-Drainage Area Curves	35
Figure 8: 1% Annual Chance Total Stillwater Elevations for Coastal Areas	56

### Tables

	<u>Page</u>
Table 1: Listing of NFIP Jurisdictions	2
Table 2: Flooding Sources Included in this FIS Report	17
Table 3: Flood Zone Designations by Community	26
Table 4: Basin Characteristics	26
Table 5: Principal Flood Problems	27
Table 6: Historic Flooding Elevations	29
Table 7: Non-Levee Flood Protection Measures	30
Table 8: Levees	31
Table 9: Summary of Discharges	33
Table 10: Summary of Non-Coastal Stillwater Elevations	35
Table 11: Stream Gage Information used to Determine Discharges	35
Table 12: Summary of Hydrologic and Hydraulic Analyses	36
Table 13: Roughness Coefficients	54
Table 14: Summary of Coastal Analyses	54
Table 15: Tide Gage Analysis Specifics	61

# TABLE OF CONTENTS

## Volume 2

	<u>Page</u>
5.4 Alluvial Fan Analyses	84
<b>SECTION 6.0 – MAPPING METHODS</b>	<b>84</b>
6.1 Vertical and Horizontal Control	84
6.2 Base Map	85
6.3 Floodplain and Floodway Delineation	86
6.4 Coastal Flood Hazard Mapping	87
6.5 FIRM Revisions	97
6.5.1 Letters of Map Amendment	97
6.5.2 Letters of Map Revision Based on Fill	97
6.5.3 Letters of Map Revision	98
6.5.4 Physical Map Revisions	98
6.5.5 Contracted Restudies	98
6.5.6 Community Map History	99
<b>SECTION 7.0 – CONTRACTED STUDIES AND COMMUNITY COORDINATION</b>	<b>100</b>
7.1 Contracted Studies	100
7.2 Community Meetings	103
<b>SECTION 8.0 – ADDITIONAL INFORMATION</b>	<b>106</b>
<b>SECTION 9.0 – BIBLIOGRAPHY AND REFERENCES</b>	<b>107</b>
<u>Figures</u>	
	<u>Page</u>
Figure 9: Transect Location Map	76
<u>Tables</u>	
	<u>Page</u>
Table 16: Coastal Transect Parameters	64
Table 17: Summary of Alluvial Fan Analyses	84
Table 18: Results of Alluvial Fan Analyses	84
Table 19: Countywide Vertical Datum Conversion	84
Table 20: Stream-Based Vertical Datum Conversion	85
Table 21: Base Map Sources	85
Table 22: Summary of Topographic Elevation Data used in Mapping	87
Table 23: Floodway Data	87
Table 24: Flood Hazard and Non-Encroachment Data for Selected Streams	87
Table 25: Summary of Coastal Transect Mapping Considerations	89
Table 26: Incorporated Letters of Map Change	98
Table 27: Community Map History	100

**TABLE OF CONTENTS**  
**Volume 2 (continued)**

<u>Tables</u>	<u>Page</u>
Table 28: Summary of Contracted Studies Included in this FIS Report	101
Table 29: Community Meetings	104
Table 30: Map Repositories	106
Table 31: Additional Information	107
Table 32: Bibliography and References	108

## Volume 3

### Exhibits

Transect Profiles	<u>Panel</u>
Transect 1	001-002 T
Transect 2	003-004 T
Transect 3	005-006 T
Transect 4	007-008 T
Transect 5	009-010 T
Transect 6	011-012 T
Transect 7	013-014 T
Transect 8	015-016 T
Transect 9	017-018 T
Transect 10	019-020 T
Transect 11	021-023 T
Transect 12	024-026 T
Transect 13	027-028 T
Transect 14	029-030 T
Transect 15	031-032 T
Transect 16	033-034 T
Transect 17	035-036 T
Transect 18	037-038 T
Transect 19	039-040 T
Transect 20	041-042 T
Transect 21	043-044 T
Transect 22	045-046 T
Transect 23	047-048 T
Transect 24	049-050 T
Transect 25	051-052 T
Transect 26	053-054 T
Transect 27	055-056 T
Transect 28	057-058 T
Transect 29	059-060 T
Transect 30	061-062 T
Transect 31	063-064 T
Transect 32	065-066 T
Transect 33	067-068 T
Transect 34	069-070 T
Transect 35	071-072 T
Transect 36	073-074 T
Transect 37	075-076 T
Transect 38	077-078 T
Transect 39	079-080 T
Transect 40	081-082 T
Transect 41	083-084 T
Transect 42	085-086 T
Transect 43	087-088 T
Transect 44	089-090 T

## Volume 4

### Exhibits

Transect Profiles	<u>Panel</u>
Transect 45	091-092 T
Transect 46	093-094 T
Transect 47	095-096 T
Transect 48	097-098 T
Transect 49	099-100 T
Transect 50	101-102 T
Transect 51	103-104 T
Transect 52	105-106 T
Transect 53	107-108 T
Transect 54	109-110 T
Transect 55	111-112 T
Transect 56	113-114 T
Transect 57	115-117 T
Transect 58	118-119 T
Transect 59	120-121 T
Transect 60	122-123 T
Transect 61	124-126 T
Transect 62	127-128 T
Transect 63	129-130 T
Transect 64	131-132 T
Transect 65	133-134 T
Transect 66	135-136 T
Transect 67	137-139 T
Transect 68	140-142 T
Transect 69	143-145 T
Transect 70	146-148 T
Transect 71	149-151 T
Transect 72	152-154 T
Transect 73	155-157 T
Transect 74	158-160 T
Transect 75	161-163 T
Transect 76	164-166 T
Transect 77	167-169 T
Transect 78	170-172 T
Transect 79	173-174 T
Transect 80	175-176 T
Transect 81	177-178 T

## Volume 5

### Exhibits

Transect Profiles	<u>Panel</u>
Transect 82	179-181 T
Transect 83	182-183 T
Transect 84	184-185 T
Transect 85	186-186 T
Transect 86	187-189 T
Transect 87	190-192 T
Transect 88	193-195 T
Transect 89	196-198 T
Transect 90	199-201 T
Transect 91	202-204 T
Transect 92	205-207 T
Transect 93	208-210 T
Transect 94	211-213 T
Transect 95	214-217 T
Transect 96	218-222 T
Transect 97	223-226 T
Transect 98	227-231 T
Transect 99	232-234 T
Transect 100	235-237 T
Transect 101	238-239 T
Transect 102	240-241 T
Transect 103	242-243 T
Transect 104	244-245 T
Transect 105	246-247 T
Transect 106	248-249 T
Transect 107	250-252 T
Transect 108	253-255 T
Transect 109	256-258 T
Transect 110	259-261 T
Transect 111	262-267 T



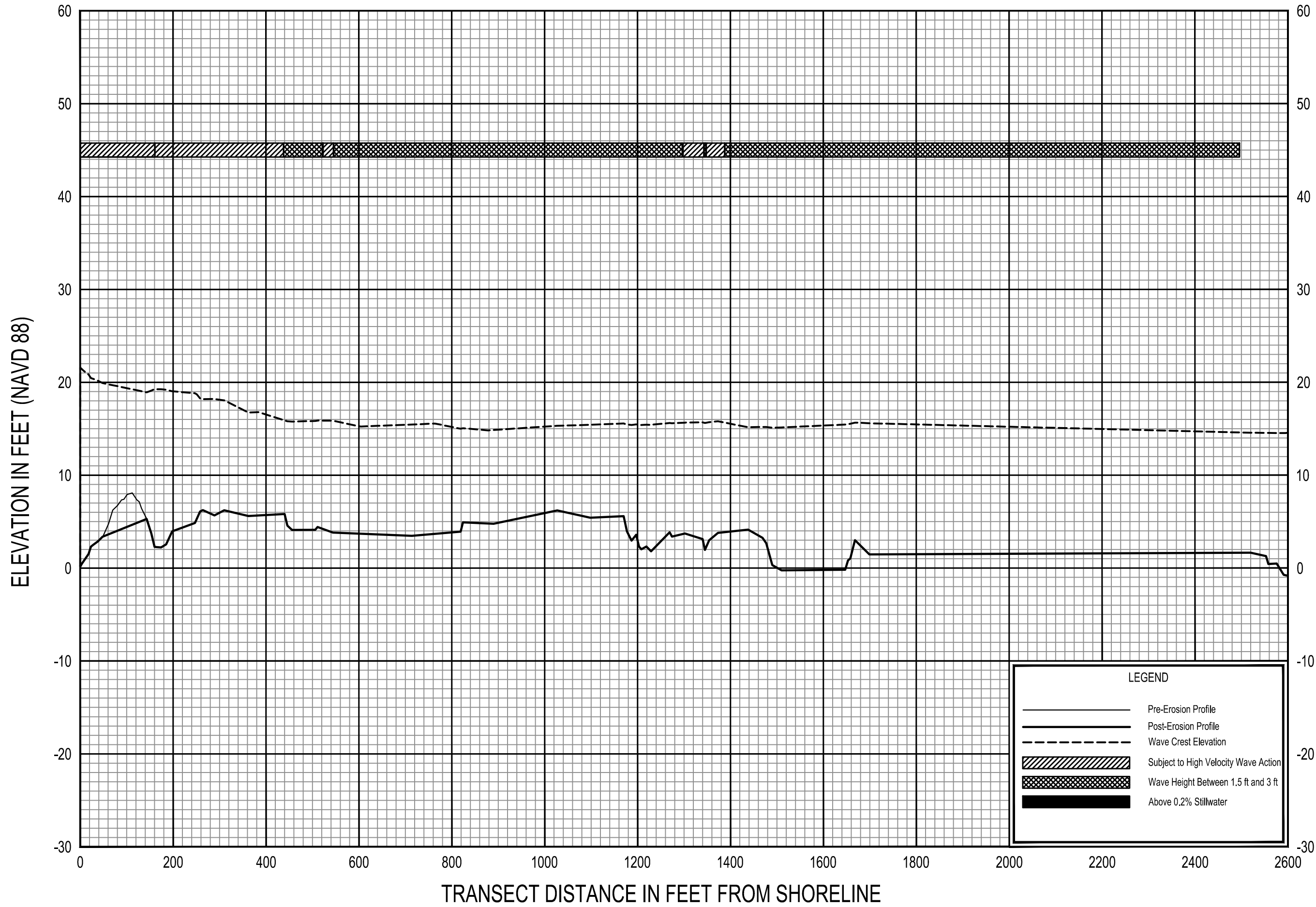
## Volume 6

### Exhibits

Transect Profiles	Panel
Transect 112	268-269 T
Transect 113	270-271 T
Transect 114	272-273 T
Transect 115	274-275 T
Transect 116	276-277 T
Transect 117	278-279 T
Transect 118	280-281 T
Transect 119	282-282 T
Transect 120	283-283 T
Transect 121	284-288 T
Transect 122	289-290 T
Transect 123	291-292 T
Transect 124	293-295 T
Transect 125	296-300 T
Transect 126	301-305 T
Transect 127	306-310 T
Transect 128	311-314 T
Transect 129	315-319 T
Transect 130	320-324 T
Transect 131	325-329 T
Transect 132	330-333 T
Transect 133	334-337 T
Transect 134	338-341 T
Transect 135	342-346 T
Transect 136	347-351 T
Transect 137	352-355 T
Transect 138	356-360 T

### **Published Separately**

Flood Insurance Rate Map (FIRM)



ELEVATION IN FEET (NAVD 88)

TRANSECT DISTANCE IN FEET FROM SHORELINE

**LEGEND**

- Pre-Erosion Profile
- Post-Erosion Profile
- - - Wave Crest Elevation
- ▨ Subject to High Velocity Wave Action
- ▩ Wave Height Between 1.5 ft and 3 ft
- Above 0.2% Stillwater

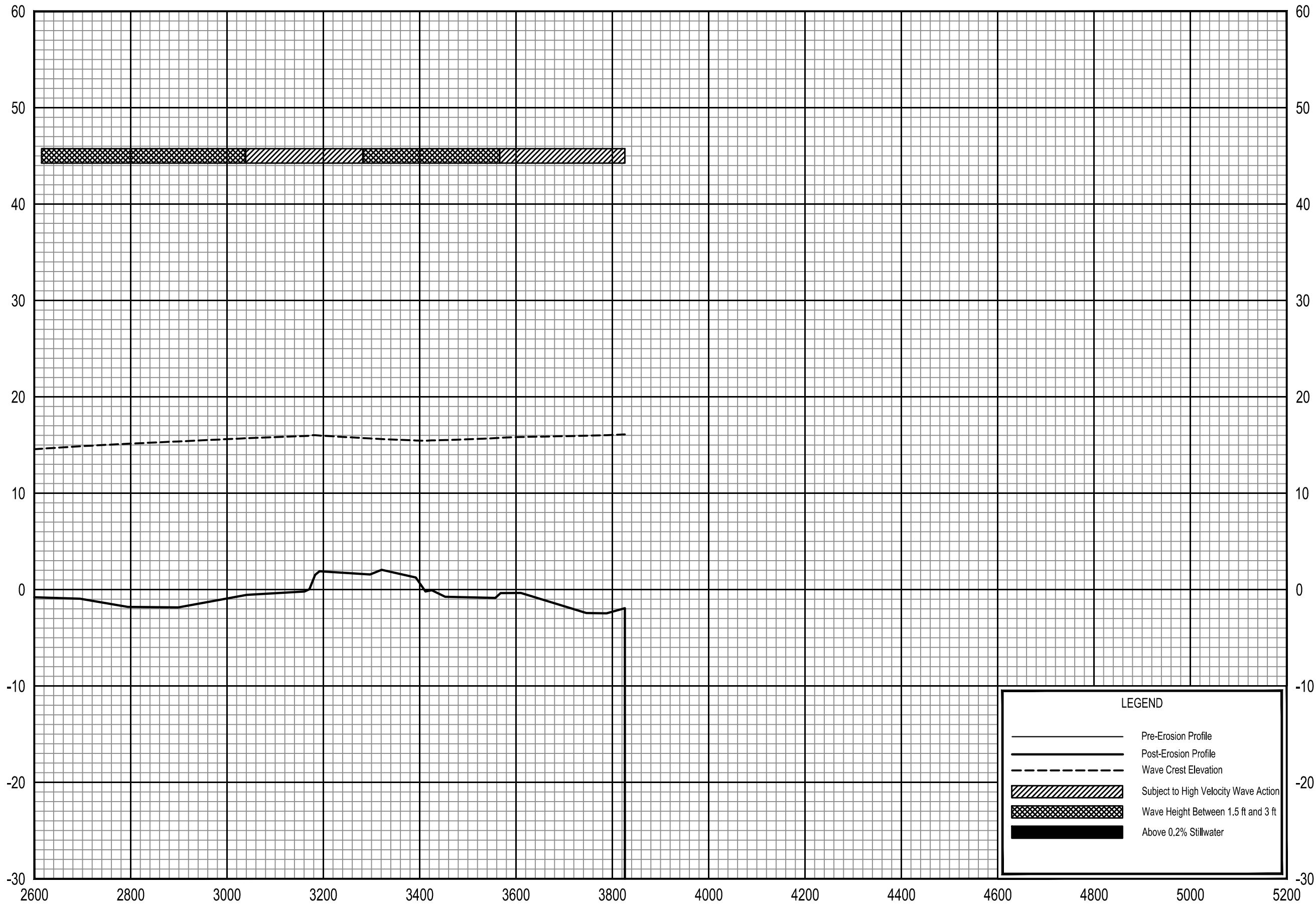
0.2% ANNUAL CHANCE WAVE ENVELOPE

TRANSECT 1

FEDERAL EMERGENCY MANAGEMENT AGENCY  
 COLLIER COUNTY, FL  
 AND INCORPORATED AREAS

001 T

ELEVATION IN FEET (NAVD 88)



**LEGEND**

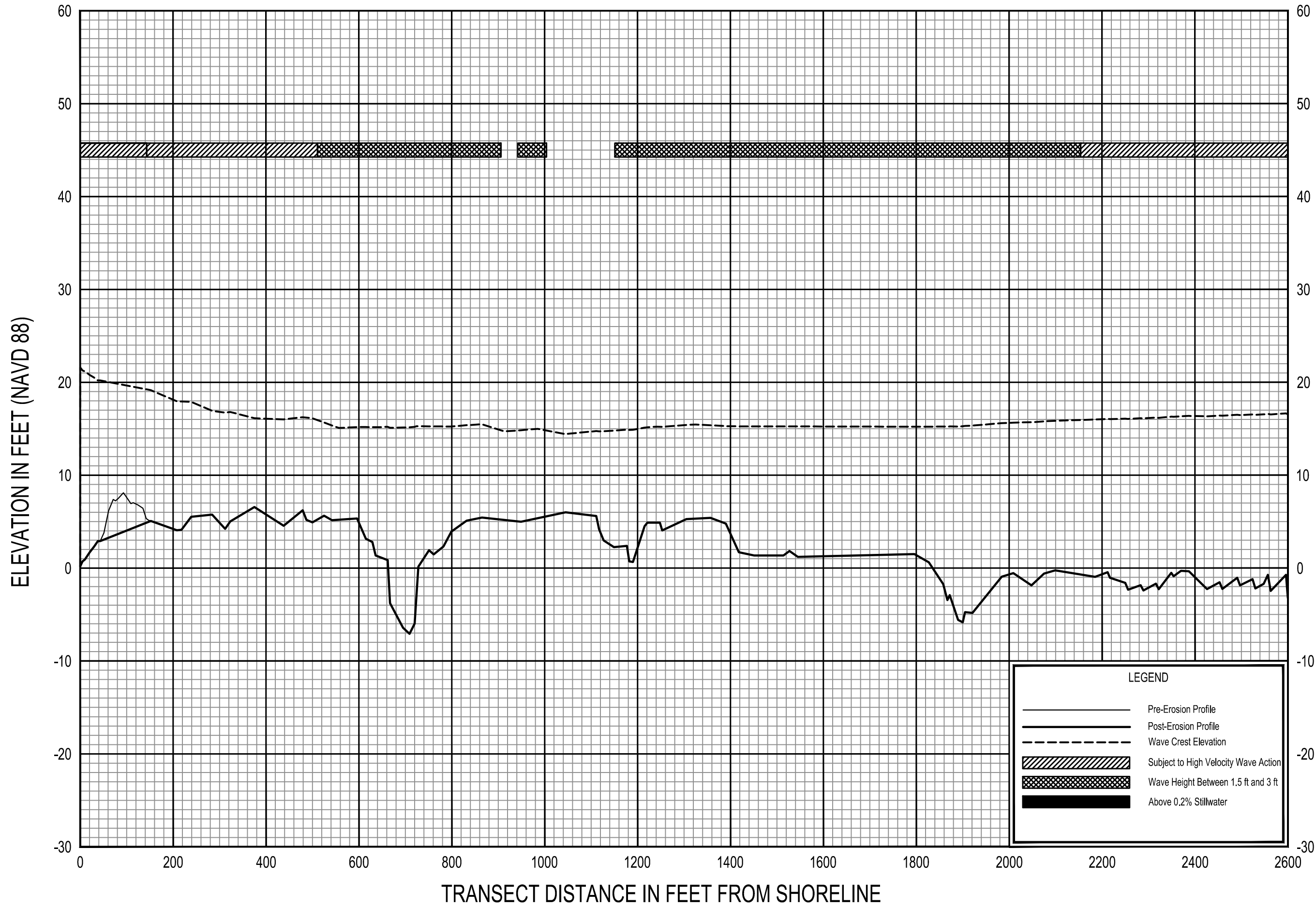
- Pre-Erosion Profile
- Post-Erosion Profile
- - - Wave Crest Elevation
- ▨ Subject to High Velocity Wave Action
- ▩ Wave Height Between 1.5 ft and 3 ft
- Above 0.2% Stillwater

0.2% ANNUAL CHANCE WAVE ENVELOPE

TRANSECT 1

FEDERAL EMERGENCY MANAGEMENT AGENCY  
COLLIER COUNTY, FL  
AND INCORPORATED AREAS

002 T



ELEVATION IN FEET (NAVD 88)

TRANSECT DISTANCE IN FEET FROM SHORELINE

**LEGEND**

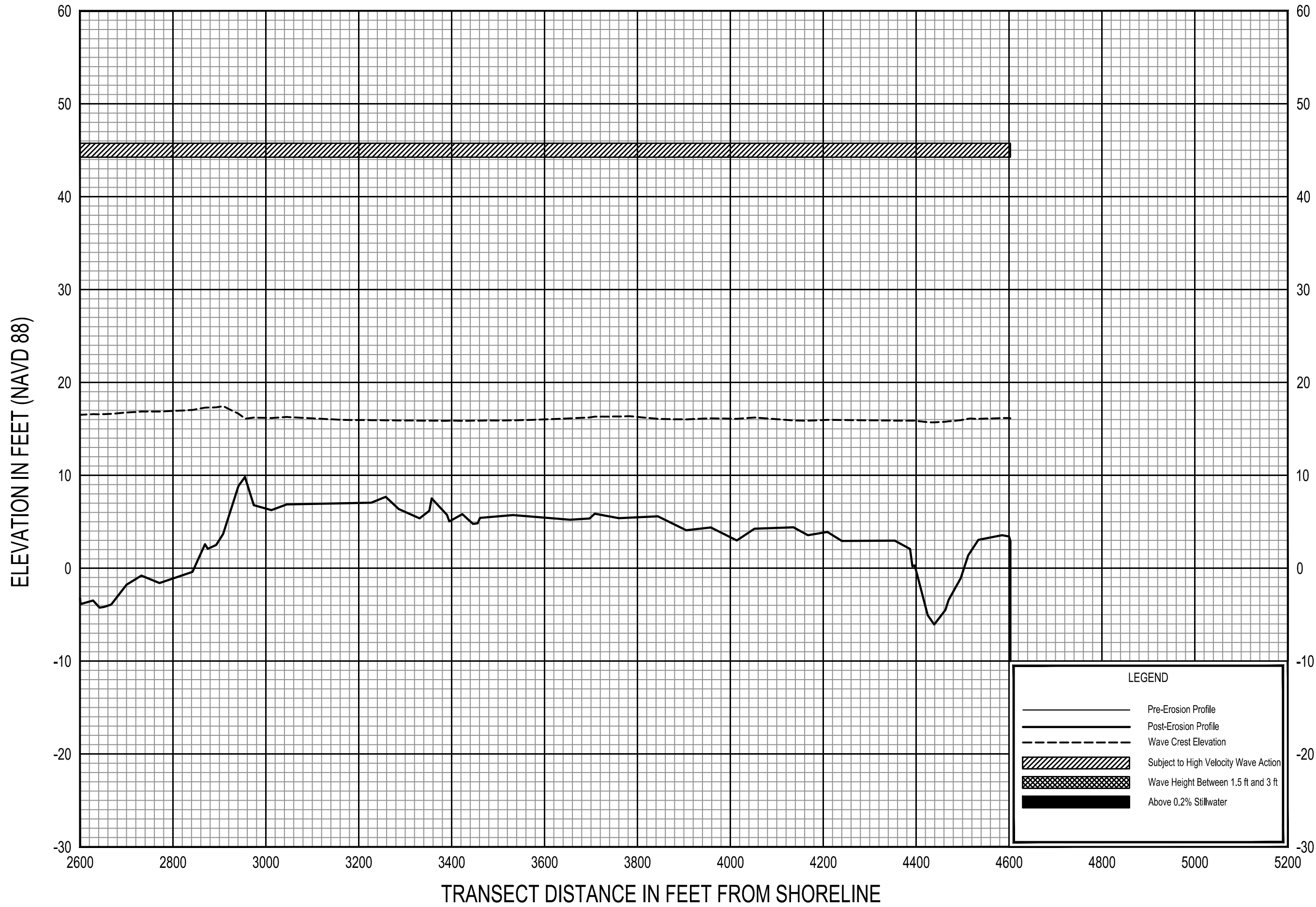
- Pre-Erosion Profile
- Post-Erosion Profile
- - - Wave Crest Elevation
- ▨ Subject to High Velocity Wave Action
- ▩ Wave Height Between 1.5 ft and 3 ft
- Above 0.2% Stillwater

0.2% ANNUAL CHANCE WAVE ENVELOPE

TRANSECT 2

FEDERAL EMERGENCY MANAGEMENT AGENCY  
 COLLIER COUNTY, FL  
 AND INCORPORATED AREAS

003 T



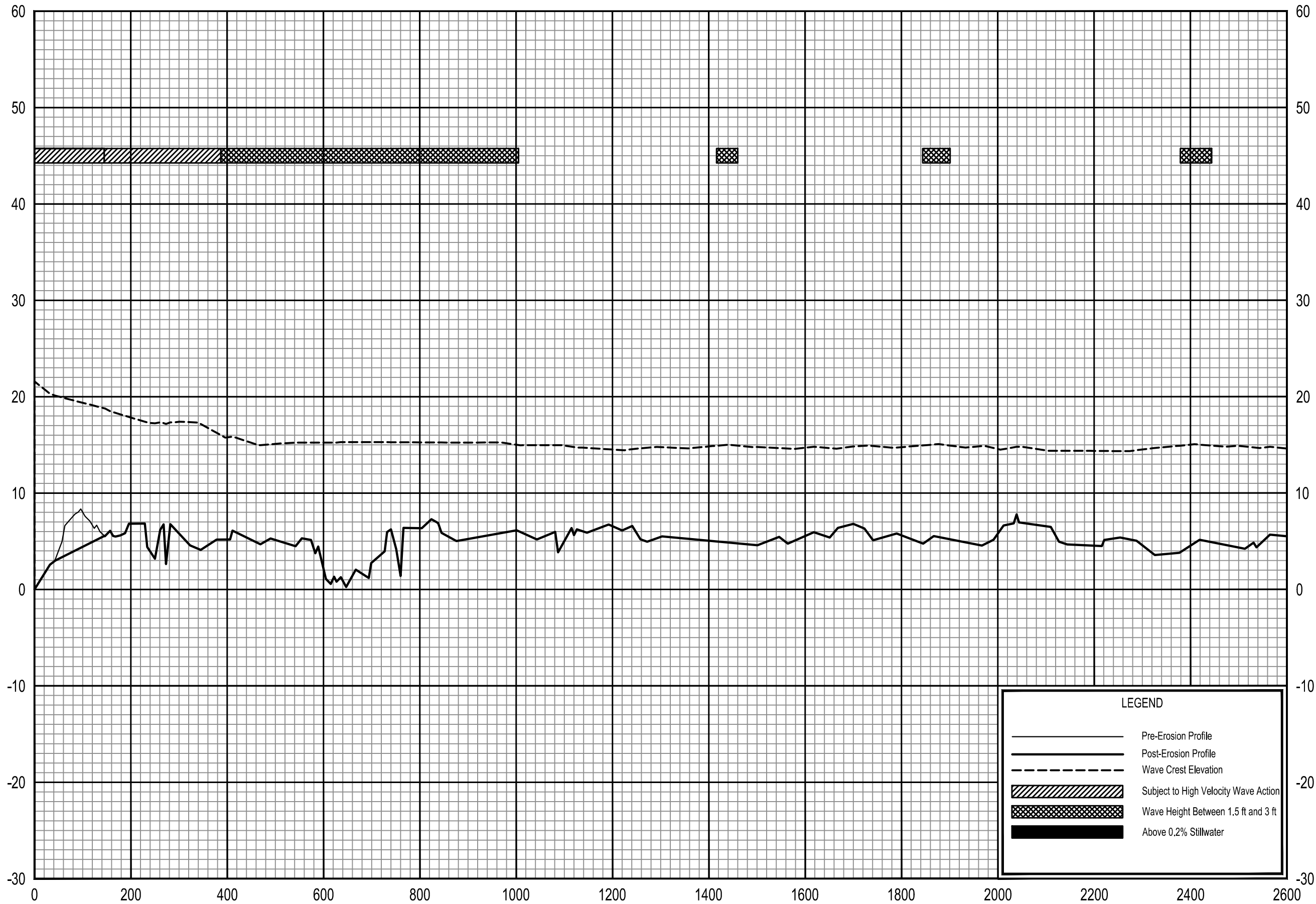
0.2% ANNUAL CHANCE WAVE ENVELOPE

TRANSECT 2

FEDERAL EMERGENCY MANAGEMENT AGENCY  
 COLLIER COUNTY, FL  
 AND INCORPORATED AREAS

004 T

ELEVATION IN FEET (NAVD 88)



**LEGEND**

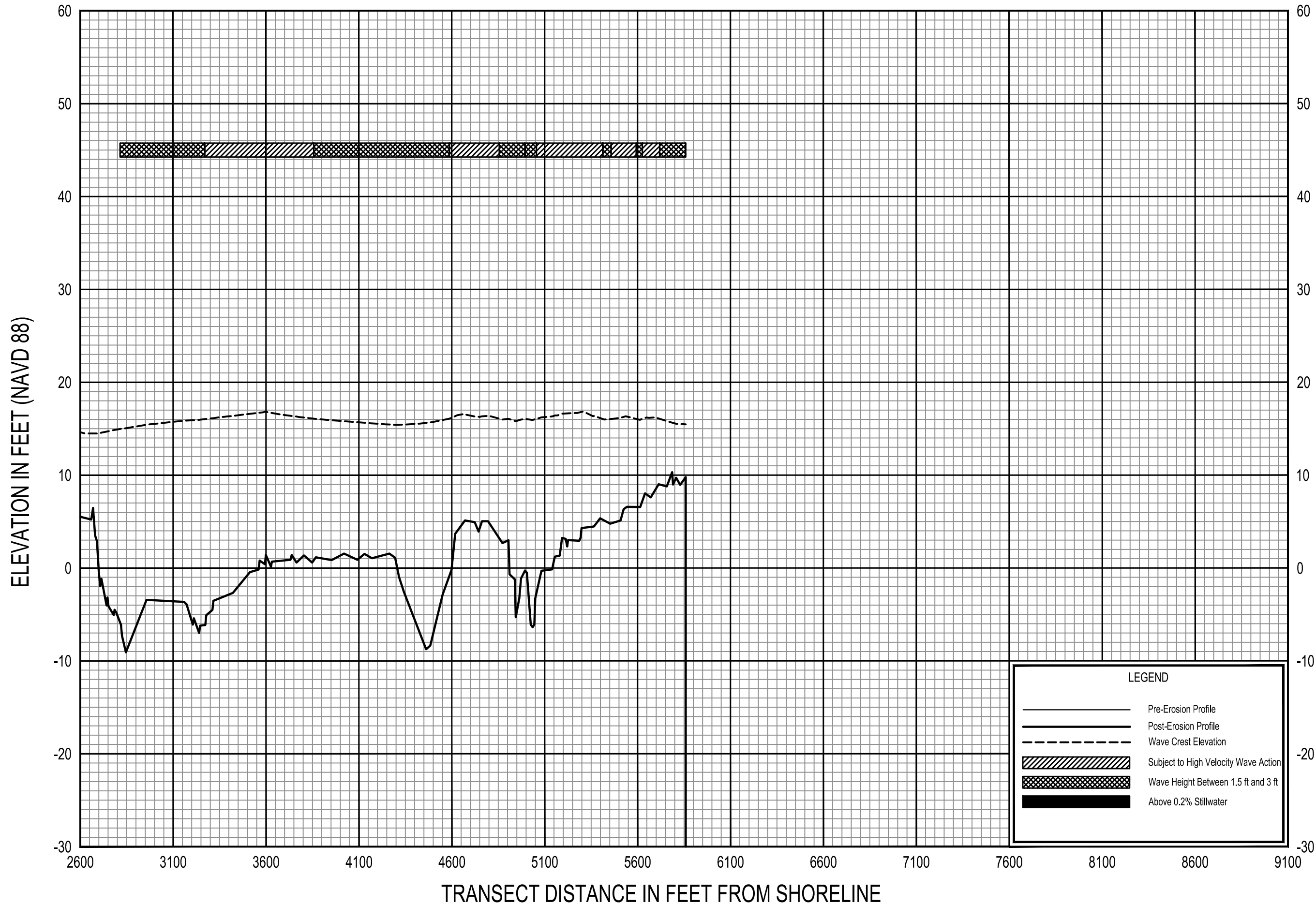
- Pre-Erosion Profile
- Post-Erosion Profile
- - - Wave Crest Elevation
- ▨ Subject to High Velocity Wave Action
- ▩ Wave Height Between 1.5 ft and 3 ft
- Above 0.2% Stillwater

0.2% ANNUAL CHANCE WAVE ENVELOPE

TRANSECT 3

FEDERAL EMERGENCY MANAGEMENT AGENCY  
COLLIER COUNTY, FL  
AND INCORPORATED AREAS

005 T



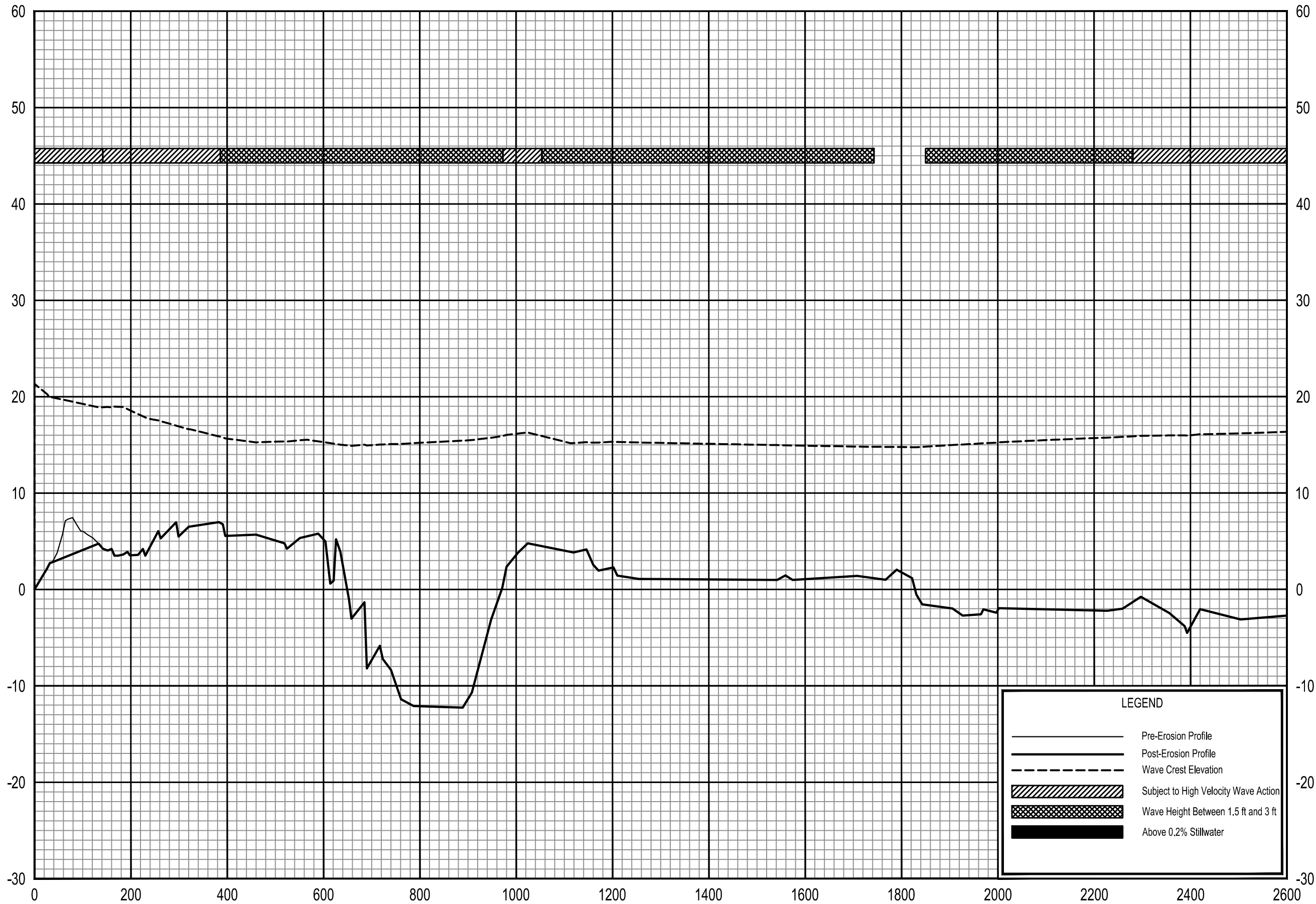
0.2% ANNUAL CHANCE WAVE ENVELOPE

TRANSECT 3

FEDERAL EMERGENCY MANAGEMENT AGENCY  
 COLLIER COUNTY, FL  
 AND INCORPORATED AREAS

006 T

ELEVATION IN FEET (NAVD 88)



LEGEND

- Pre-Erosion Profile
- Post-Erosion Profile
- - - Wave Crest Elevation
- ▨ Subject to High Velocity Wave Action
- ▩ Wave Height Between 1.5 ft and 3 ft
- Above 0.2% Stillwater

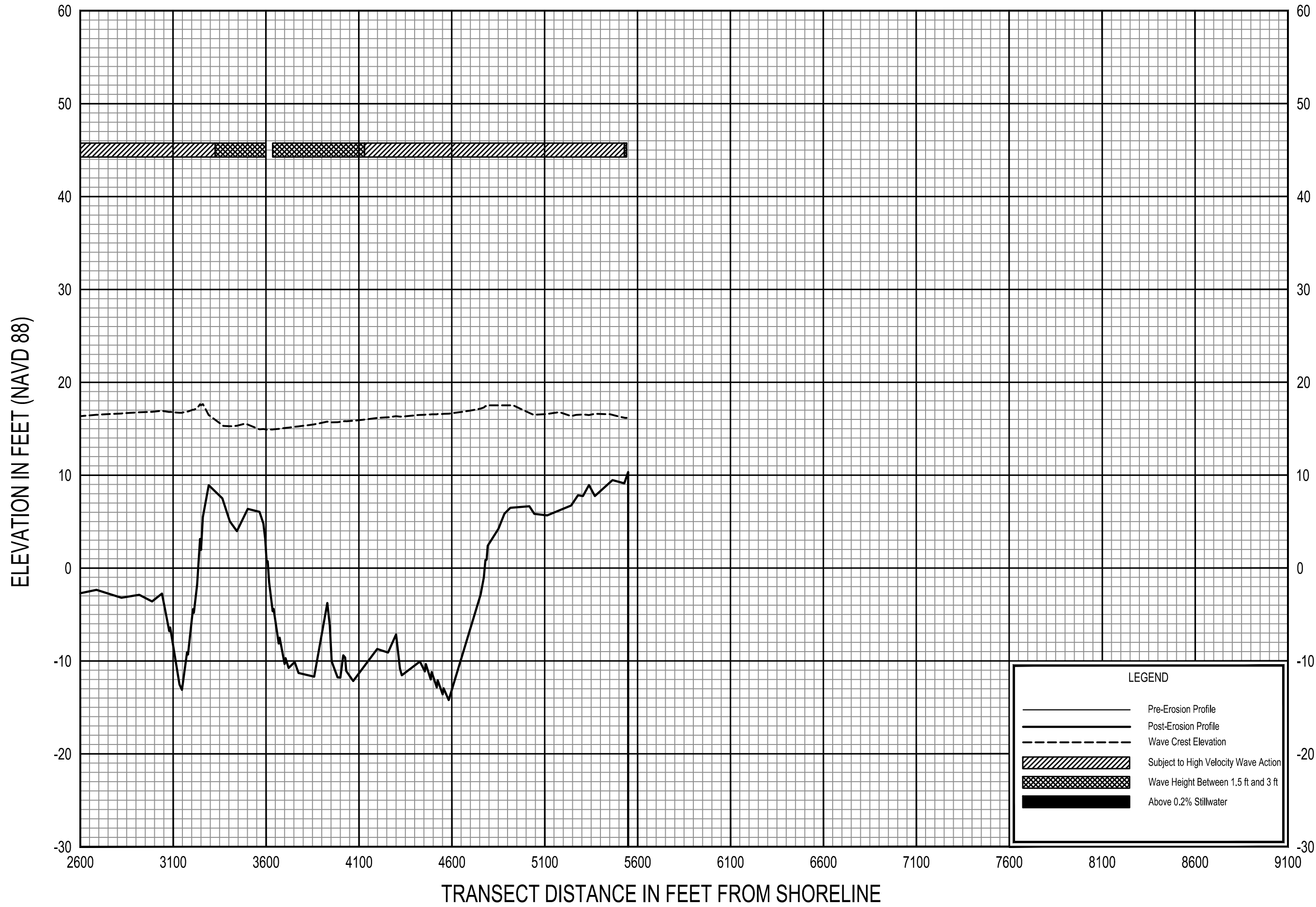
0.2% ANNUAL CHANCE WAVE ENVELOPE

TRANSECT 4

FEDERAL EMERGENCY MANAGEMENT AGENCY  
COLLIER COUNTY, FL  
AND INCORPORATED AREAS

007 T



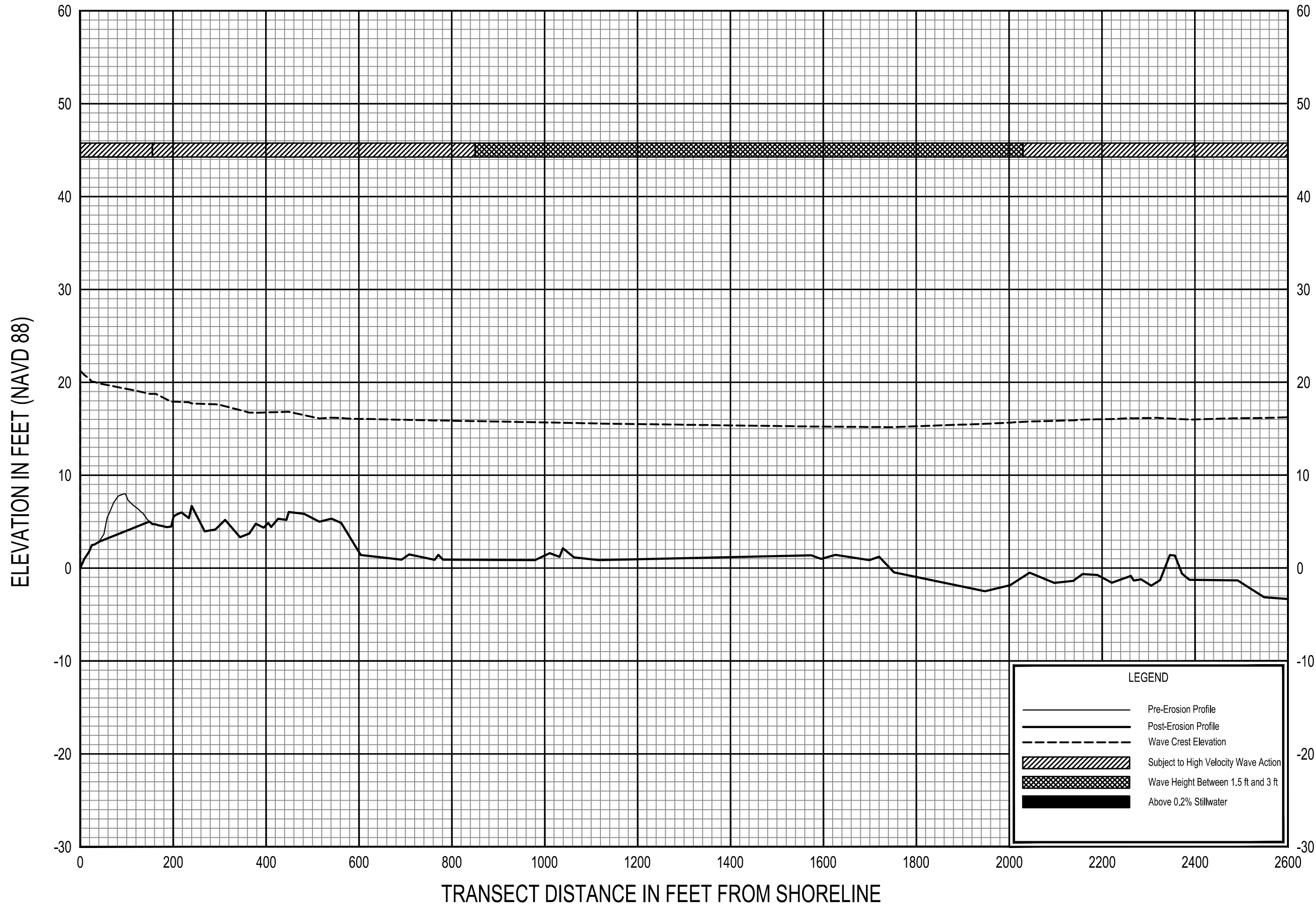


0.2% ANNUAL CHANCE WAVE ENVELOPE

TRANSECT 4

FEDERAL EMERGENCY MANAGEMENT AGENCY  
 COLLIER COUNTY, FL  
 AND INCORPORATED AREAS

008 T



ELEVATION IN FEET (NAVD 88)

TRANSECT DISTANCE IN FEET FROM SHORELINE

**LEGEND**

- Pre-Erosion Profile
- Post-Erosion Profile
- - - Wave Crest Elevation
- ▨ Subject to High Velocity Wave Action
- ▩ Wave Height Between 1.5 ft and 3 ft
- Above 0.2% Stillwater

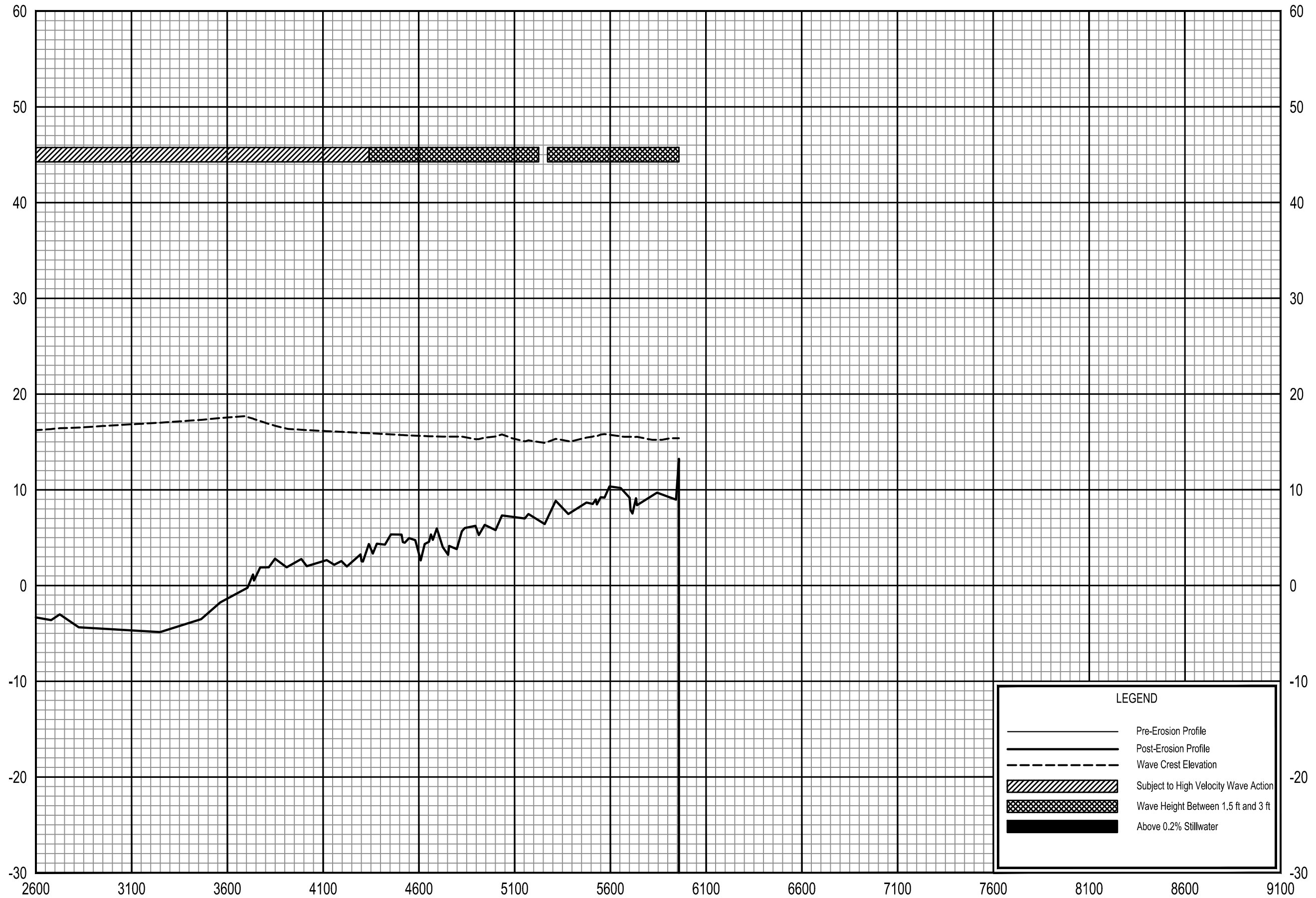
0.2% ANNUAL CHANCE WAVE ENVELOPE

TRANSECT 5

FEDERAL EMERGENCY MANAGEMENT AGENCY  
 COLLIER COUNTY, FL  
 AND INCORPORATED AREAS

009 T

ELEVATION IN FEET (NAVD 88)



**LEGEND**

- Pre-Erosion Profile
- - - Post-Erosion Profile
- - - Wave Crest Elevation
- ▨ Subject to High Velocity Wave Action
- ▩ Wave Height Between 1.5 ft and 3 ft
- Above 0.2% Stillwater

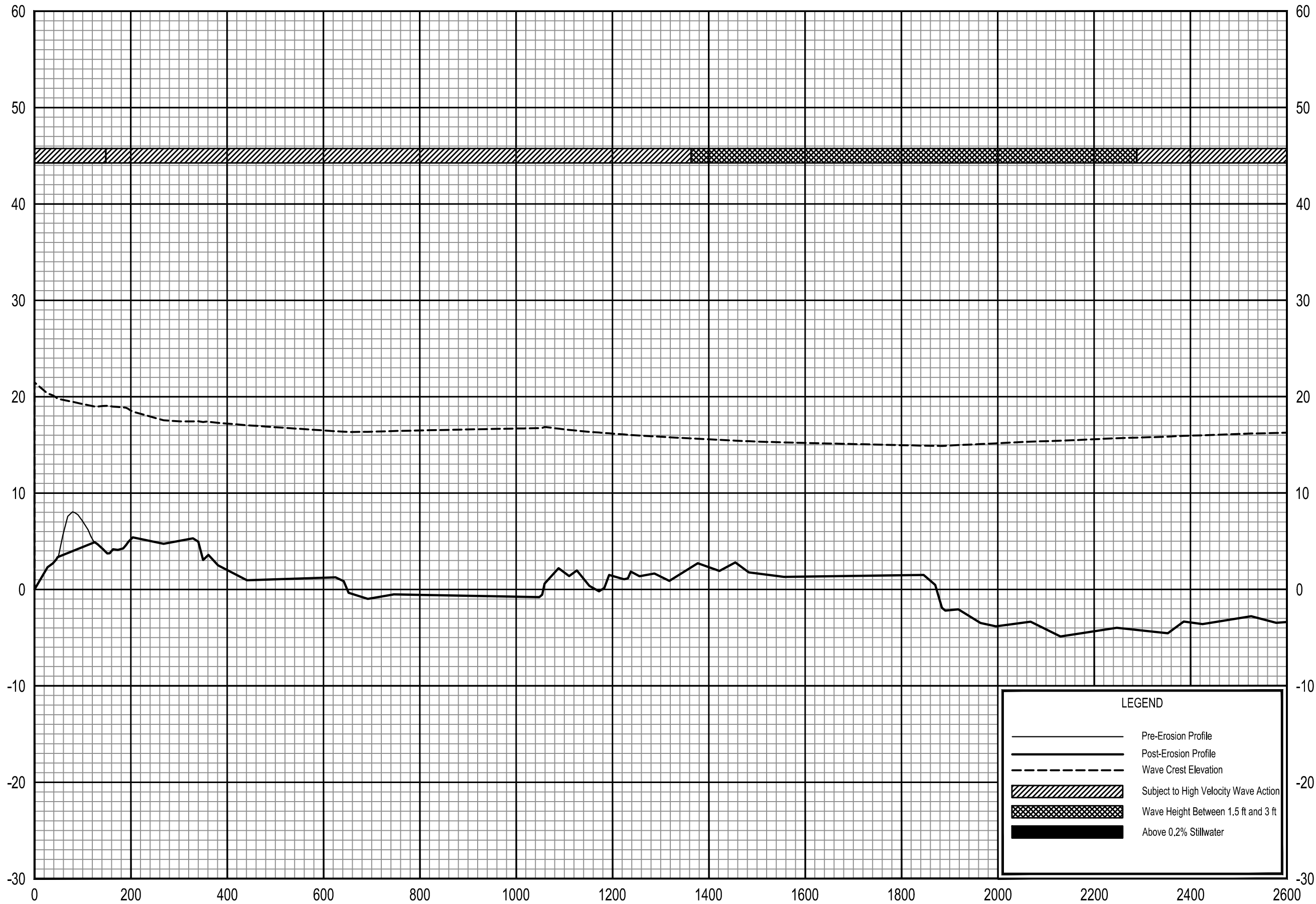
0.2% ANNUAL CHANCE WAVE ENVELOPE

TRANSECT 5

FEDERAL EMERGENCY MANAGEMENT AGENCY  
COLLIER COUNTY, FL  
AND INCORPORATED AREAS

010 T

ELEVATION IN FEET (NAVD 88)



**LEGEND**

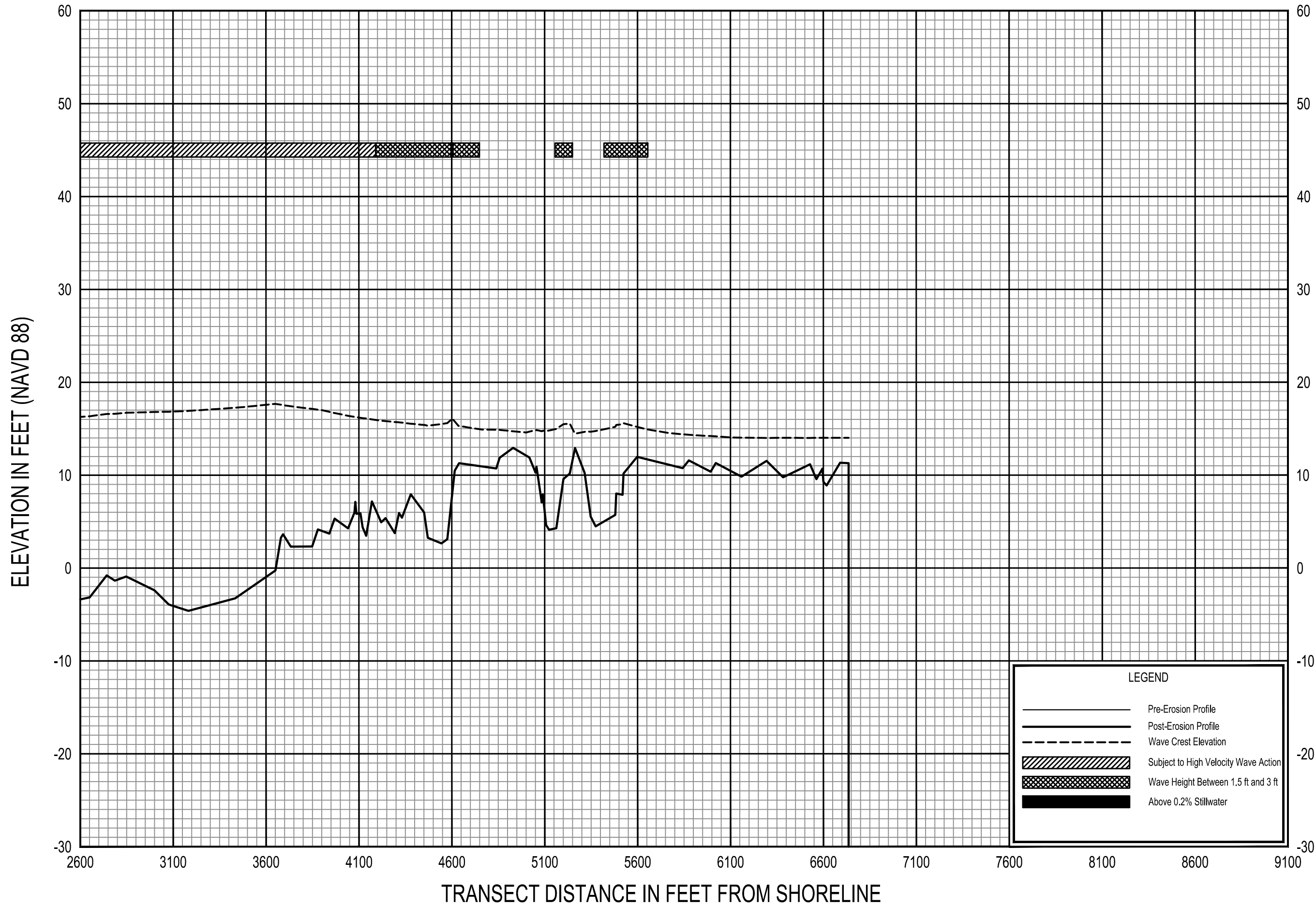
- Pre-Erosion Profile
- - - Post-Erosion Profile
- - - Wave Crest Elevation
- ▨ Subject to High Velocity Wave Action
- ▩ Wave Height Between 1.5 ft and 3 ft
- Above 0.2% Stillwater

0.2% ANNUAL CHANCE WAVE ENVELOPE

TRANSECT 6

FEDERAL EMERGENCY MANAGEMENT AGENCY  
COLLIER COUNTY, FL  
AND INCORPORATED AREAS

011 T

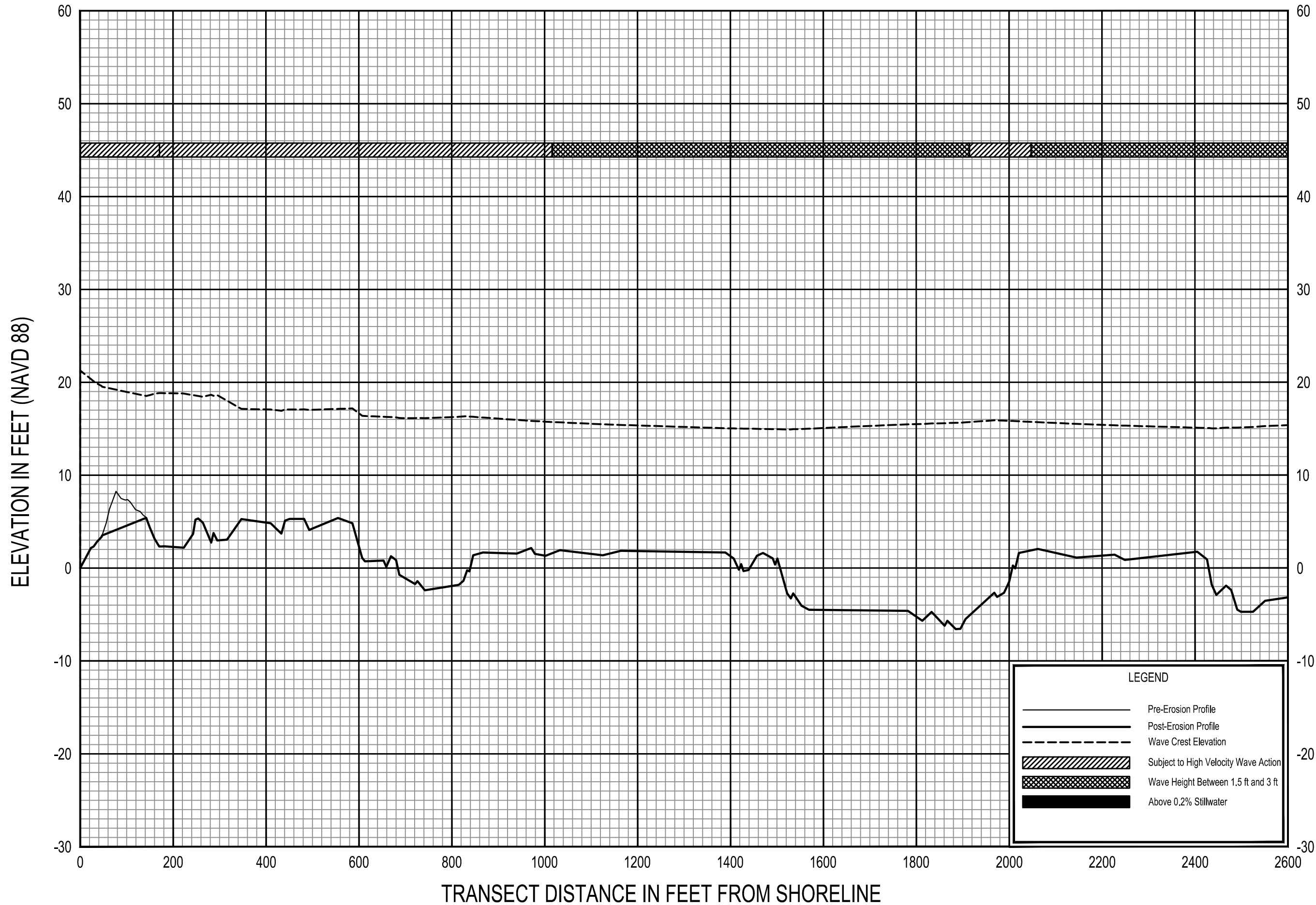


0.2% ANNUAL CHANCE WAVE ENVELOPE

TRANSECT 6

FEDERAL EMERGENCY MANAGEMENT AGENCY  
 COLLIER COUNTY, FL  
 AND INCORPORATED AREAS

012 T

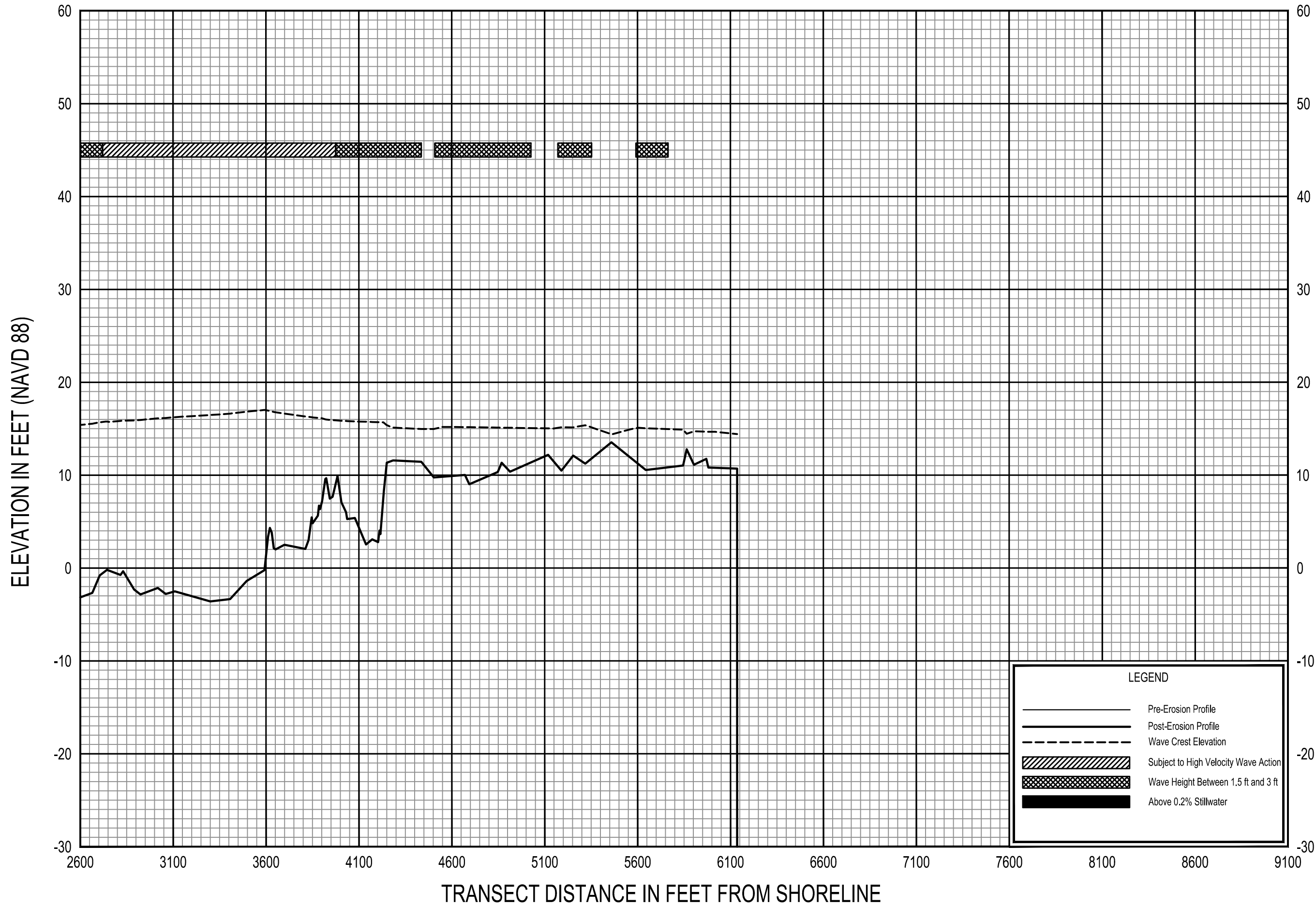


0.2% ANNUAL CHANCE WAVE ENVELOPE

TRANSECT 7

FEDERAL EMERGENCY MANAGEMENT AGENCY  
 COLLIER COUNTY, FL  
 AND INCORPORATED AREAS

013 T



**LEGEND**

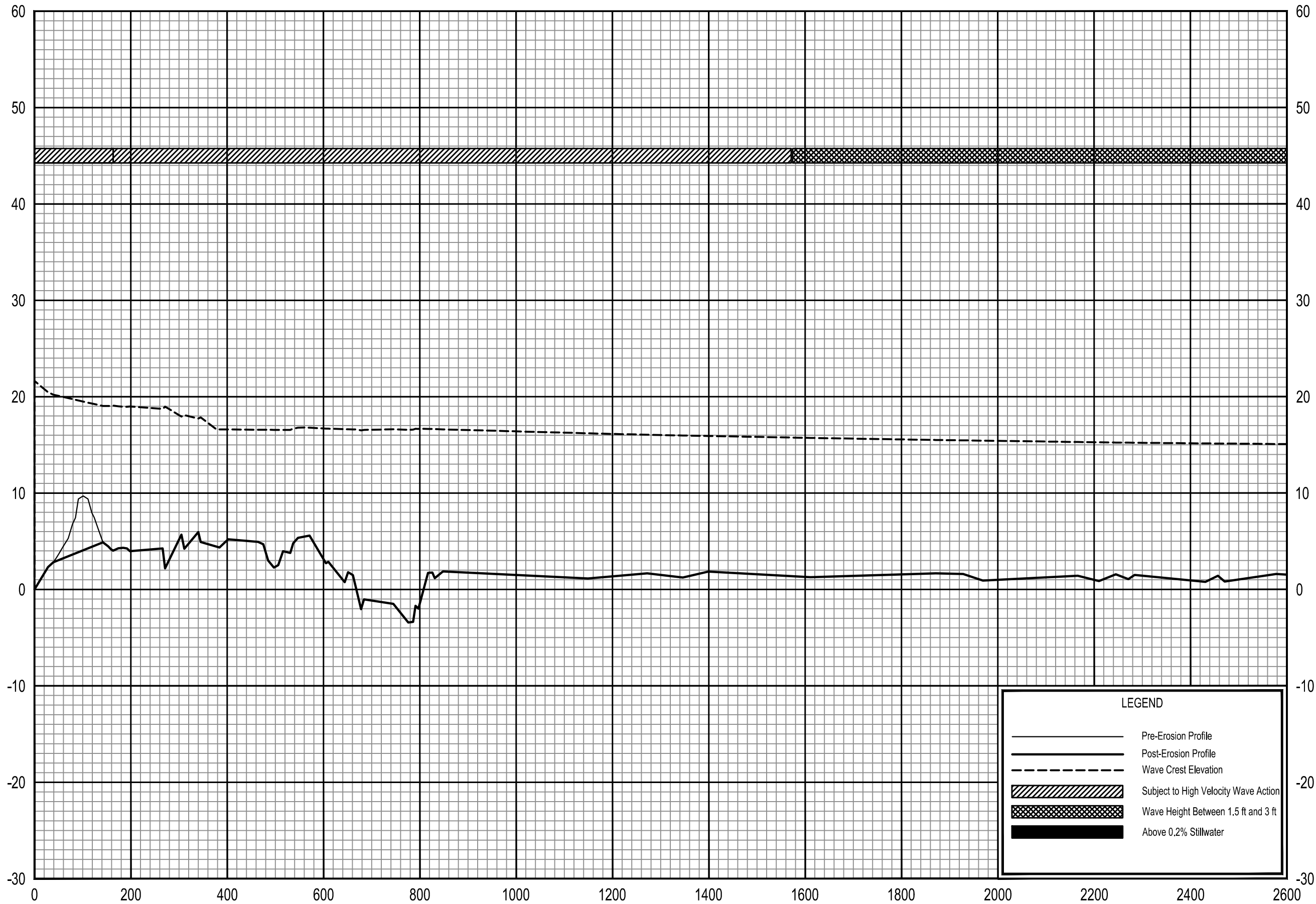
- Pre-Erosion Profile
- - - Post-Erosion Profile
- - - Wave Crest Elevation
- ▨ Subject to High Velocity Wave Action
- ▩ Wave Height Between 1.5 ft and 3 ft
- Above 0.2% Stillwater

FEDERAL EMERGENCY MANAGEMENT AGENCY  
 COLLIER COUNTY, FL  
 AND INCORPORATED AREAS

0.2% ANNUAL CHANCE WAVE ENVELOPE

TRANSECT 7

ELEVATION IN FEET (NAVD 88)



**LEGEND**

- Pre-Erosion Profile
- Post-Erosion Profile
- - - Wave Crest Elevation
- ▨ Subject to High Velocity Wave Action
- ▩ Wave Height Between 1.5 ft and 3 ft
- Above 0.2% Stillwater

TRANSECT DISTANCE IN FEET FROM SHORELINE

0.2% ANNUAL CHANCE WAVE ENVELOPE

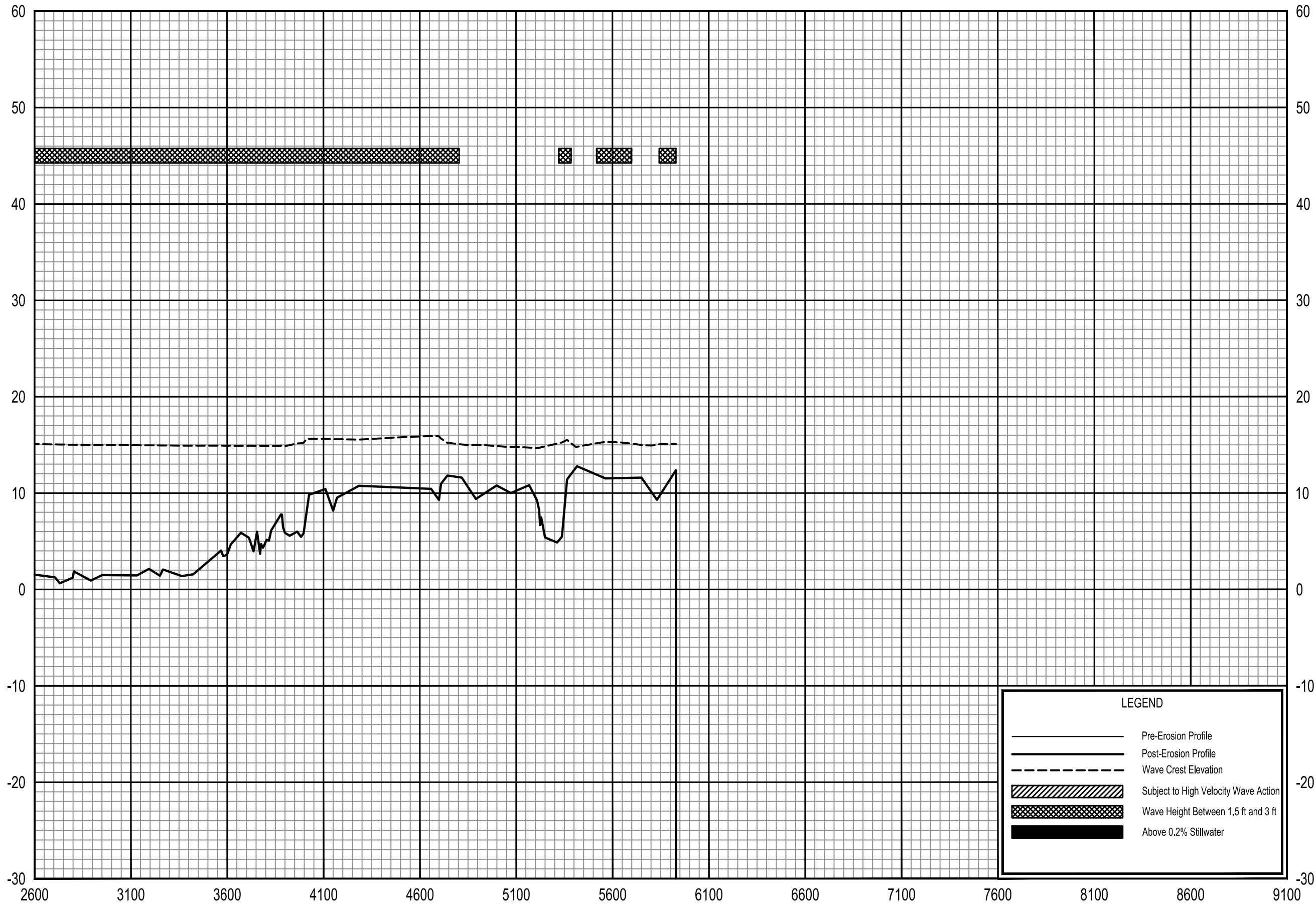
TRANSECT 8

FEDERAL EMERGENCY MANAGEMENT AGENCY  
COLLIER COUNTY, FL  
AND INCORPORATED AREAS

015 T



ELEVATION IN FEET (NAVD 88)



**LEGEND**

- Pre-Erosion Profile
- - - Post-Erosion Profile
- - - Wave Crest Elevation
- ▨ Subject to High Velocity Wave Action
- ▩ Wave Height Between 1.5 ft and 3 ft
- Above 0.2% Stillwater

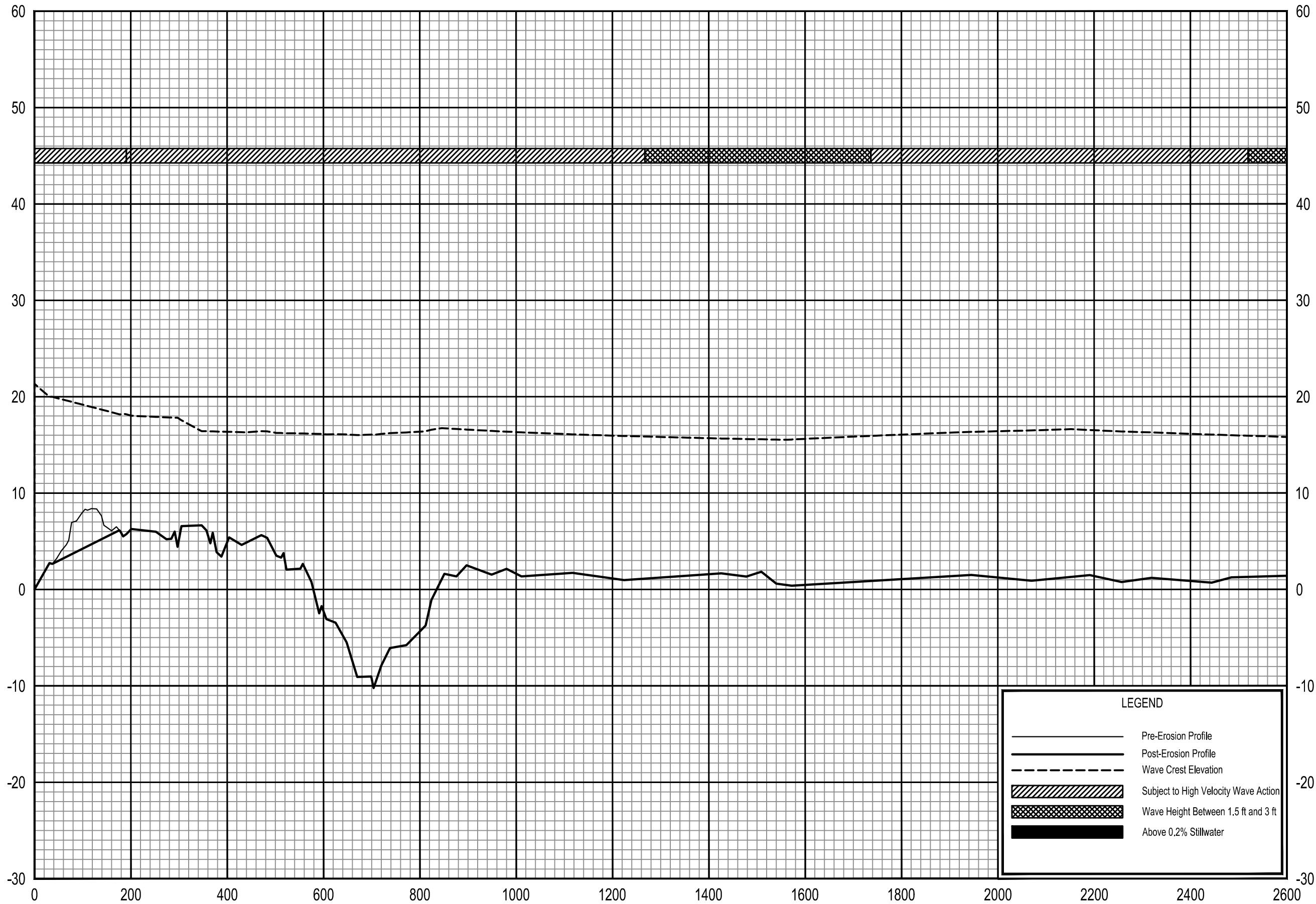
0.2% ANNUAL CHANCE WAVE ENVELOPE

TRANSECT 8

FEDERAL EMERGENCY MANAGEMENT AGENCY  
COLLIER COUNTY, FL  
AND INCORPORATED AREAS

016 T

ELEVATION IN FEET (NAVD 88)



LEGEND

- Pre-Erosion Profile
- Post-Erosion Profile
- Wave Crest Elevation
- Subject to High Velocity Wave Action
- Wave Height Between 1.5 ft and 3 ft
- Above 0.2% Stillwater

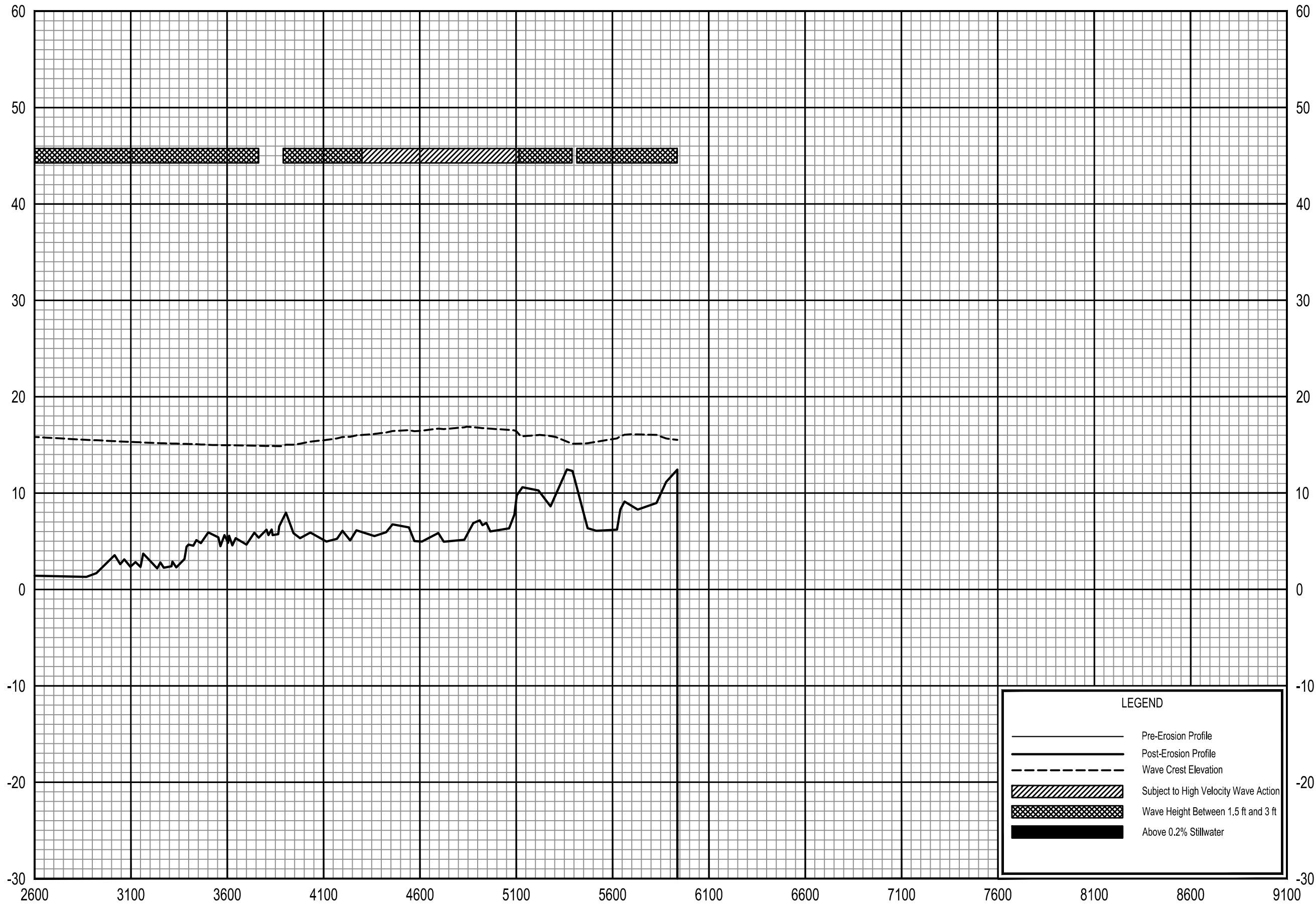
0.2% ANNUAL CHANCE WAVE ENVELOPE

TRANSECT 9

FEDERAL EMERGENCY MANAGEMENT AGENCY  
COLLIER COUNTY, FL  
AND INCORPORATED AREAS

017 T

ELEVATION IN FEET (NAVD 88)



**LEGEND**

- Pre-Erosion Profile
- - - Post-Erosion Profile
- - - Wave Crest Elevation
- ▨ Subject to High Velocity Wave Action
- ▩ Wave Height Between 1.5 ft and 3 ft
- Above 0.2% Stillwater

TRANSECT DISTANCE IN FEET FROM SHORELINE

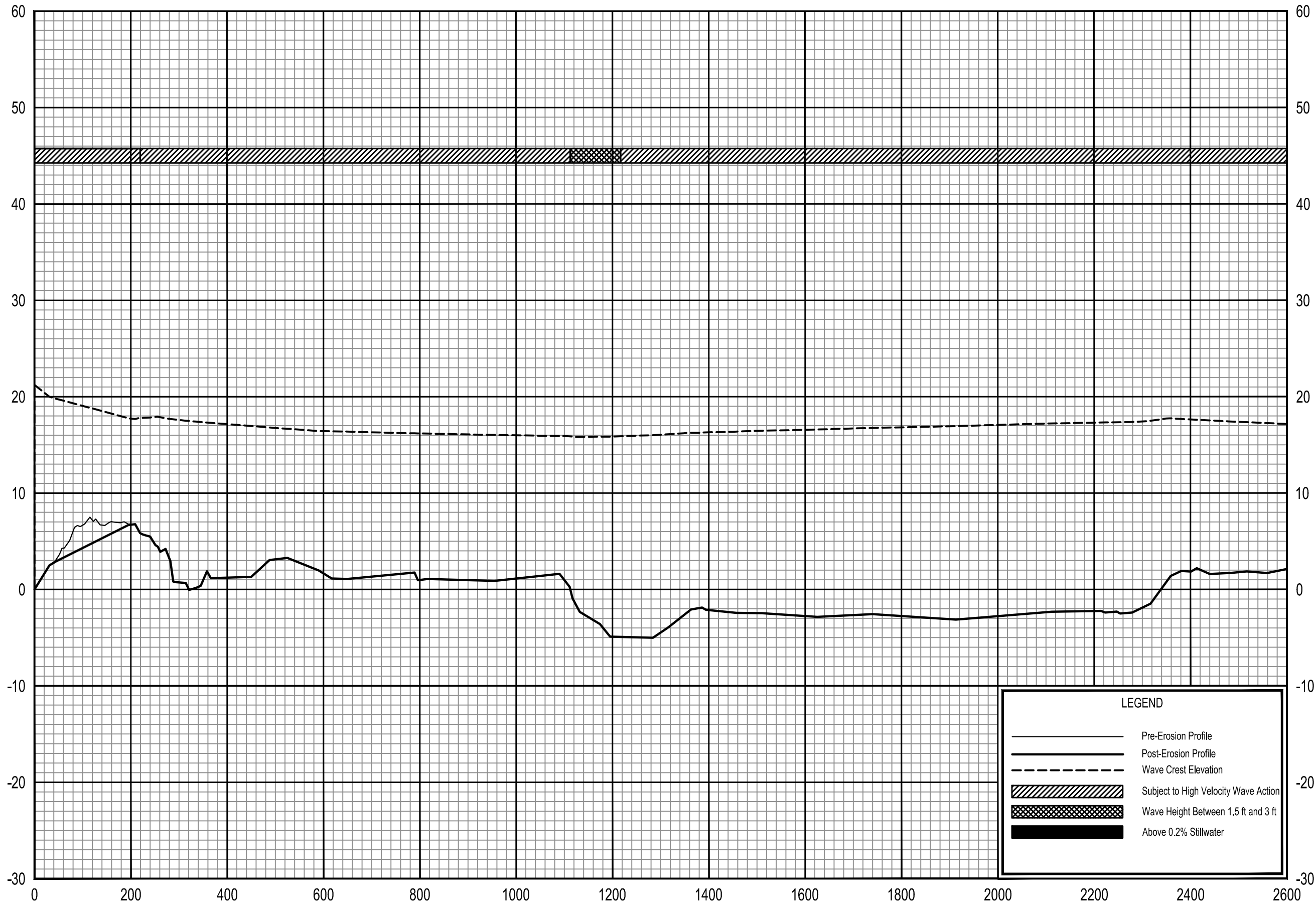
0.2% ANNUAL CHANCE WAVE ENVELOPE

TRANSECT 9

FEDERAL EMERGENCY MANAGEMENT AGENCY  
COLLIER COUNTY, FL  
AND INCORPORATED AREAS

018 T

ELEVATION IN FEET (NAVD 88)



**LEGEND**

- Pre-Erosion Profile
- Post-Erosion Profile
- - - Wave Crest Elevation
- ▨ Subject to High Velocity Wave Action
- ▩ Wave Height Between 1.5 ft and 3 ft
- Above 0.2% Stillwater

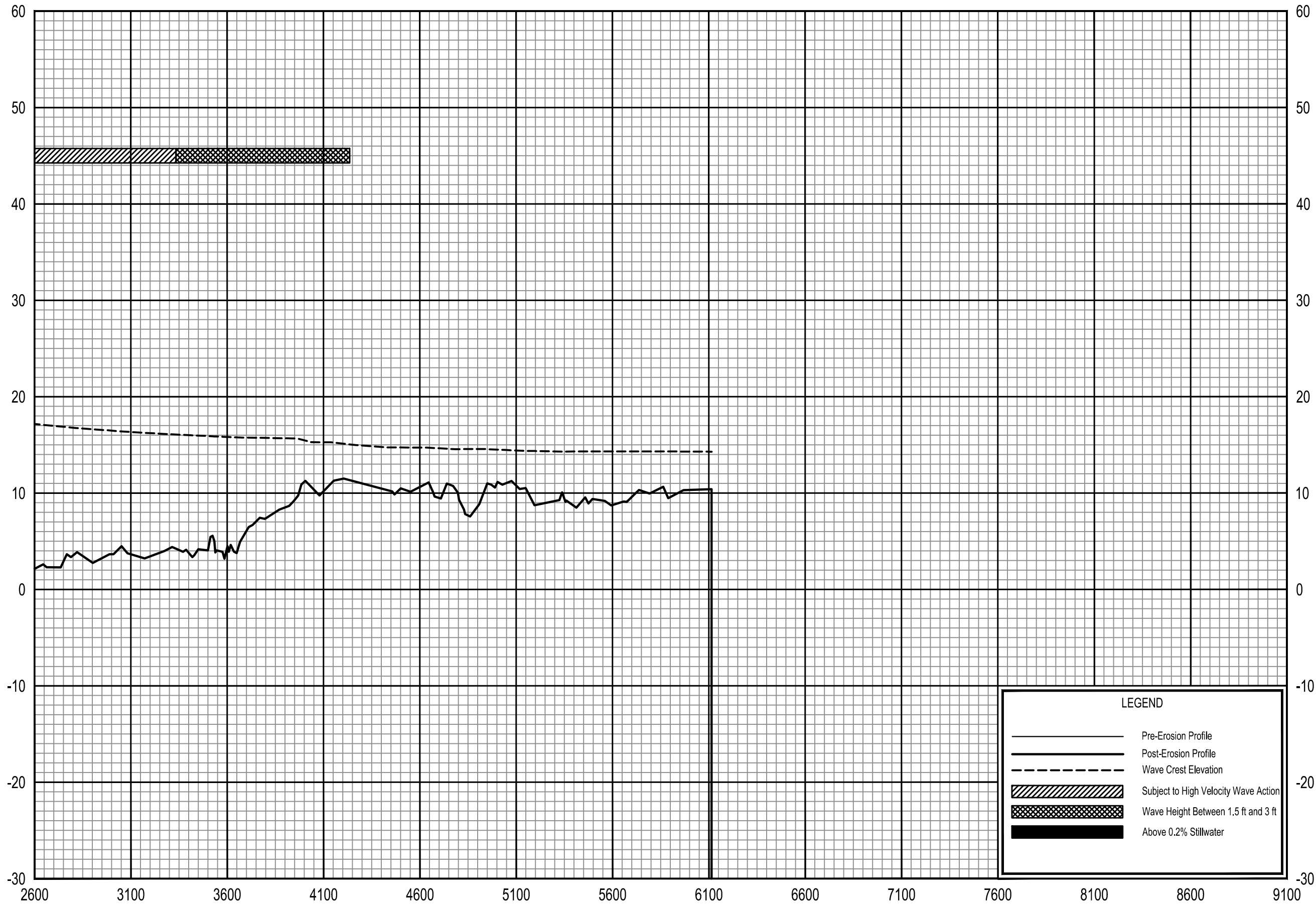
0.2% ANNUAL CHANCE WAVE ENVELOPE

TRANSECT 10

FEDERAL EMERGENCY MANAGEMENT AGENCY  
COLLIER COUNTY, FL  
AND INCORPORATED AREAS

019 T

ELEVATION IN FEET (NAVD 88)



**LEGEND**

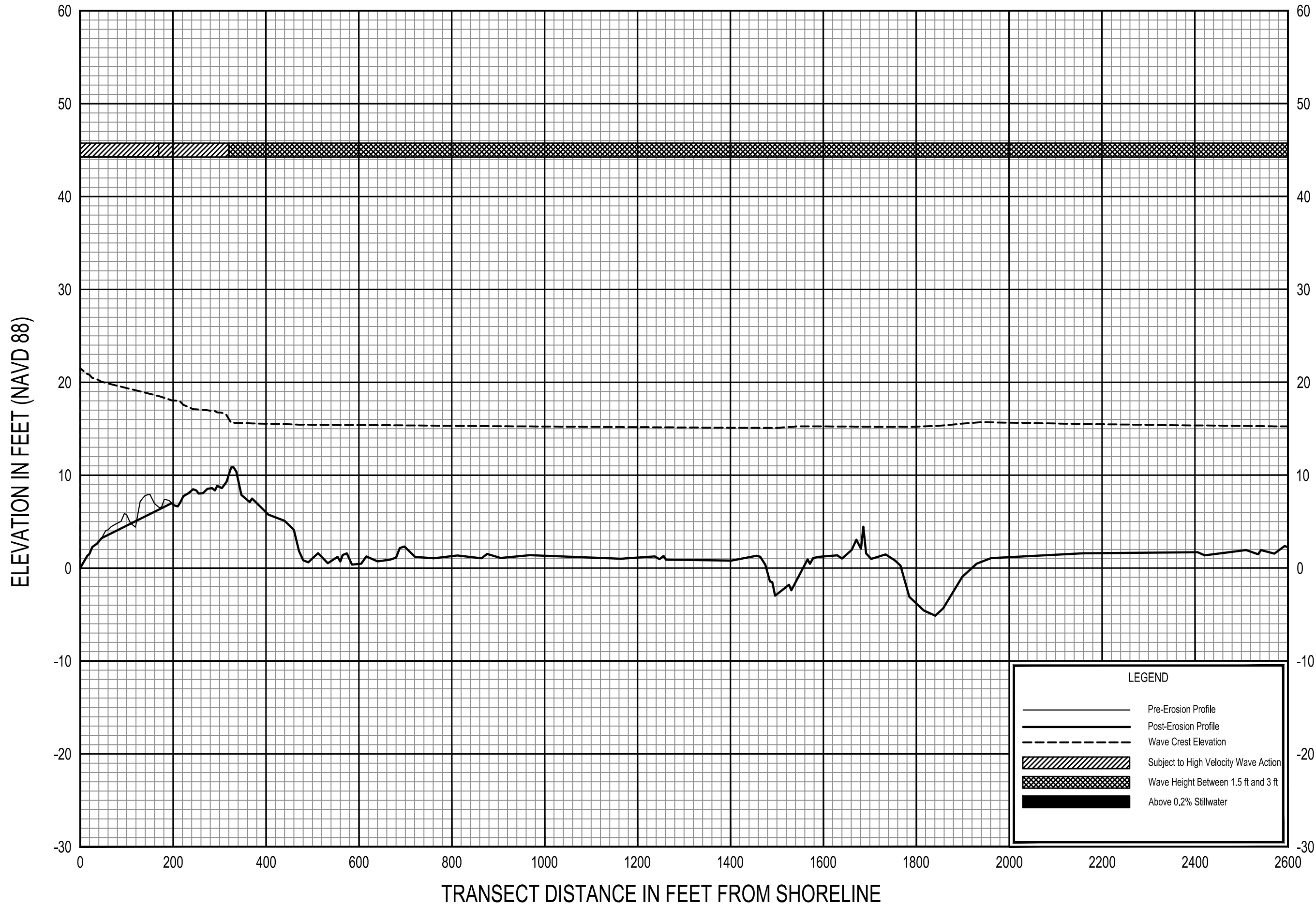
- Pre-Erosion Profile
- Post-Erosion Profile
- - - Wave Crest Elevation
- ▨ Subject to High Velocity Wave Action
- ▩ Wave Height Between 1.5 ft and 3 ft
- Above 0.2% Stillwater

0.2% ANNUAL CHANCE WAVE ENVELOPE

TRANSECT 10

FEDERAL EMERGENCY MANAGEMENT AGENCY  
COLLIER COUNTY, FL  
AND INCORPORATED AREAS

020 T



ELEVATION IN FEET (NAVD 88)

TRANSECT DISTANCE IN FEET FROM SHORELINE

**LEGEND**

- Pre-Erosion Profile
- Post-Erosion Profile
- - - Wave Crest Elevation
- ▨ Subject to High Velocity Wave Action
- ▩ Wave Height Between 1.5 ft and 3 ft
- Above 0.2% Stillwater

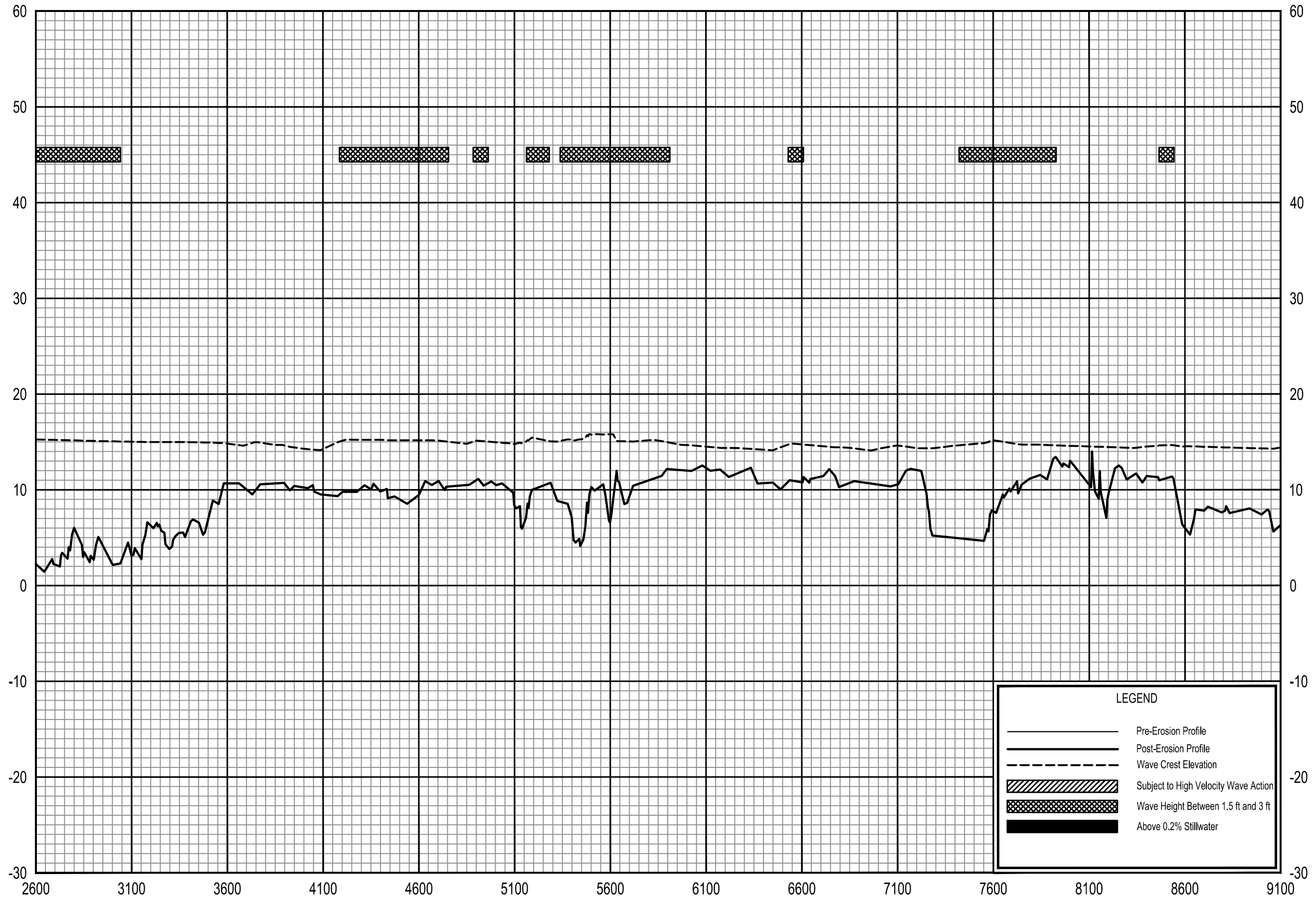
0.2% ANNUAL CHANCE WAVE ENVELOPE

TRANSECT 11

FEDERAL EMERGENCY MANAGEMENT AGENCY  
 COLLIER COUNTY, FL  
 AND INCORPORATED AREAS

021 T

ELEVATION IN FEET (NAVD 88)



**LEGEND**

- Pre-Erosion Profile
- - - Post-Erosion Profile
- - - Wave Crest Elevation
- ▨ Subject to High Velocity Wave Action
- ▩ Wave Height Between 1.5 ft and 3 ft
- Above 0.2% Stillwater

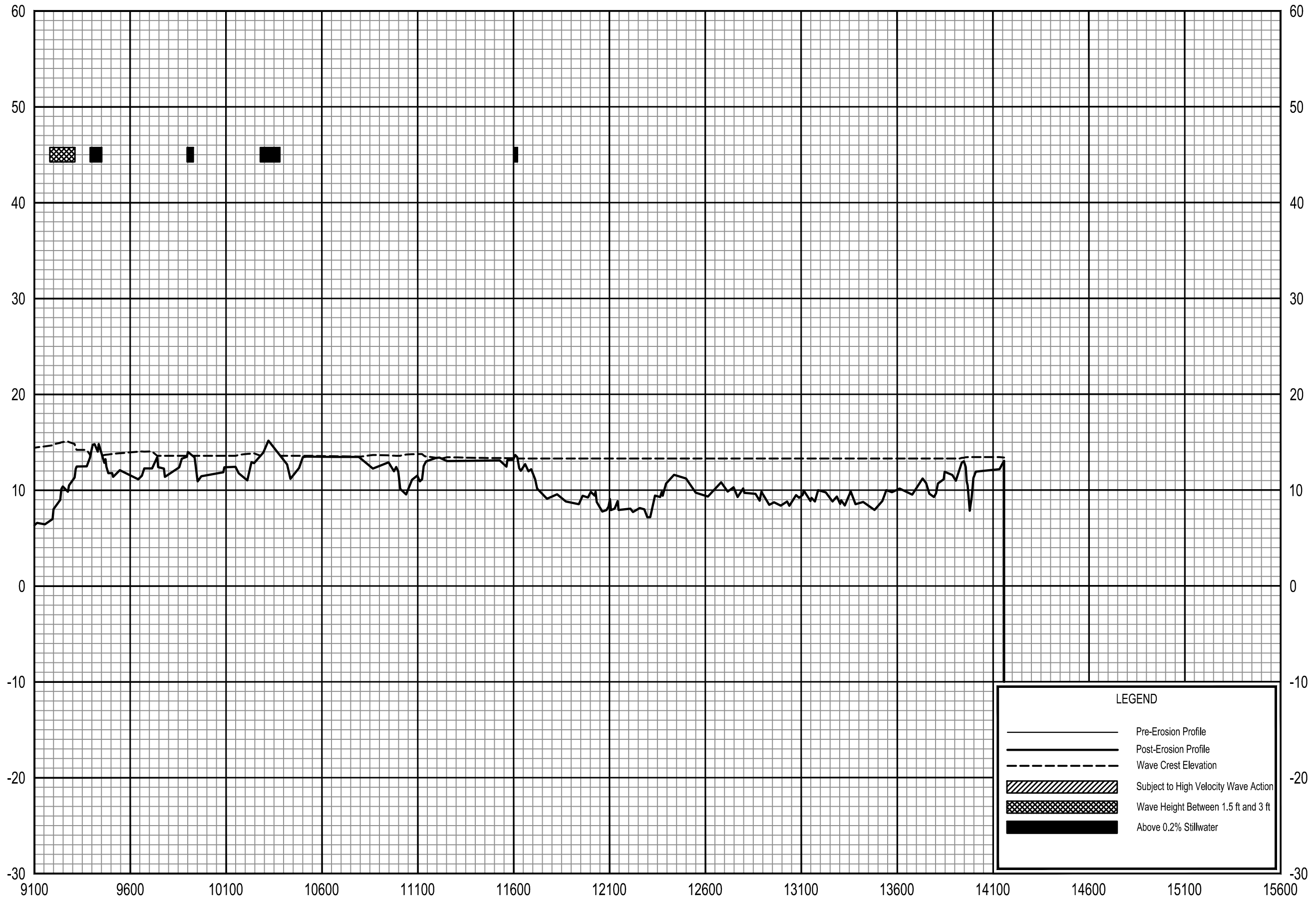
0.2% ANNUAL CHANCE WAVE ENVELOPE

TRANSECT 11

FEDERAL EMERGENCY MANAGEMENT AGENCY  
COLLIER COUNTY, FL  
AND INCORPORATED AREAS

022 T

ELEVATION IN FEET (NAVD 88)



**LEGEND**

- Pre-Erosion Profile
- Post-Erosion Profile
- - - Wave Crest Elevation
- ▨ Subject to High Velocity Wave Action
- ▩ Wave Height Between 1.5 ft and 3 ft
- Above 0.2% Stillwater

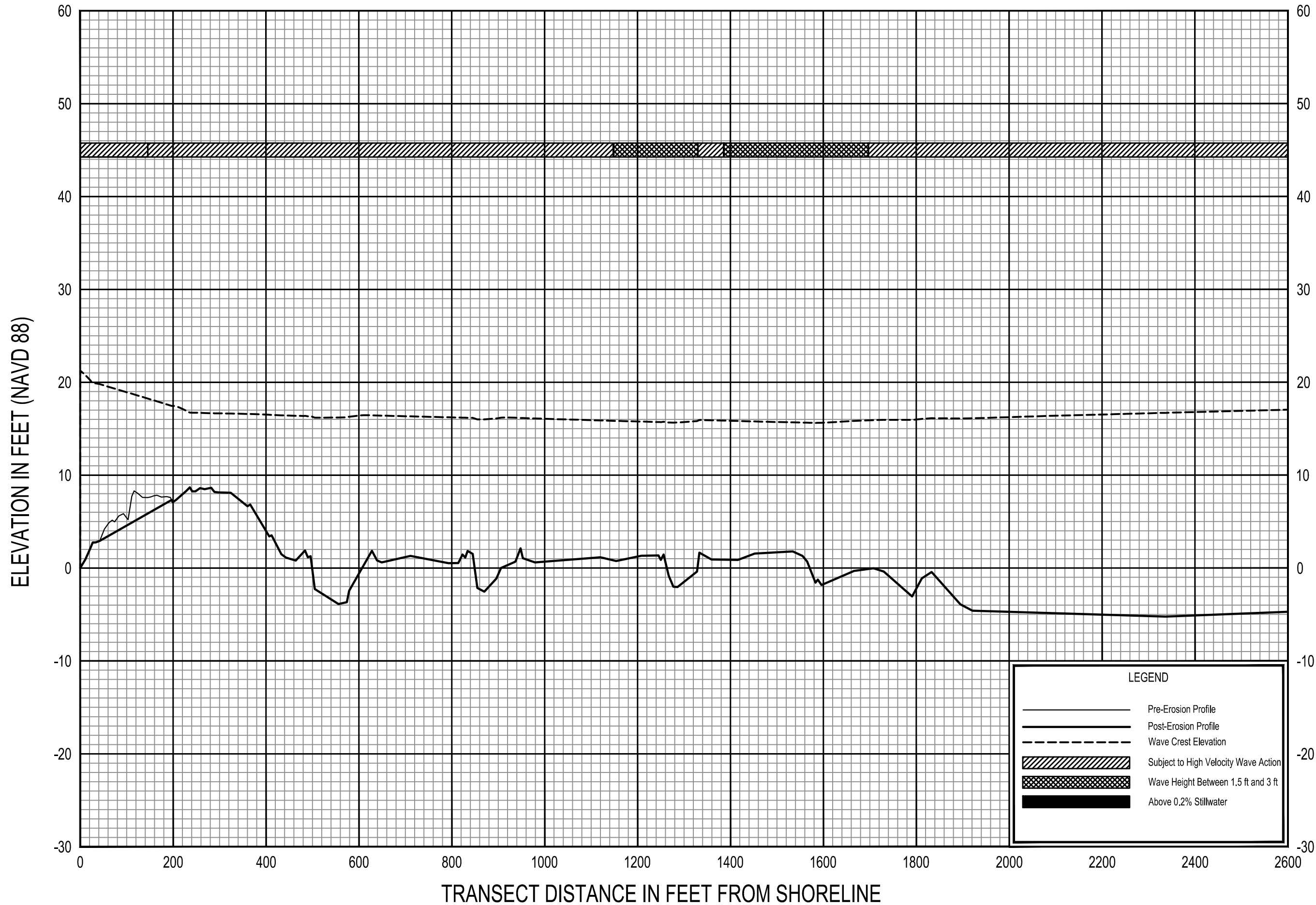
0.2% ANNUAL CHANCE WAVE ENVELOPE

TRANSECT 11

FEDERAL EMERGENCY MANAGEMENT AGENCY  
COLLIER COUNTY, FL  
AND INCORPORATED AREAS

023 T



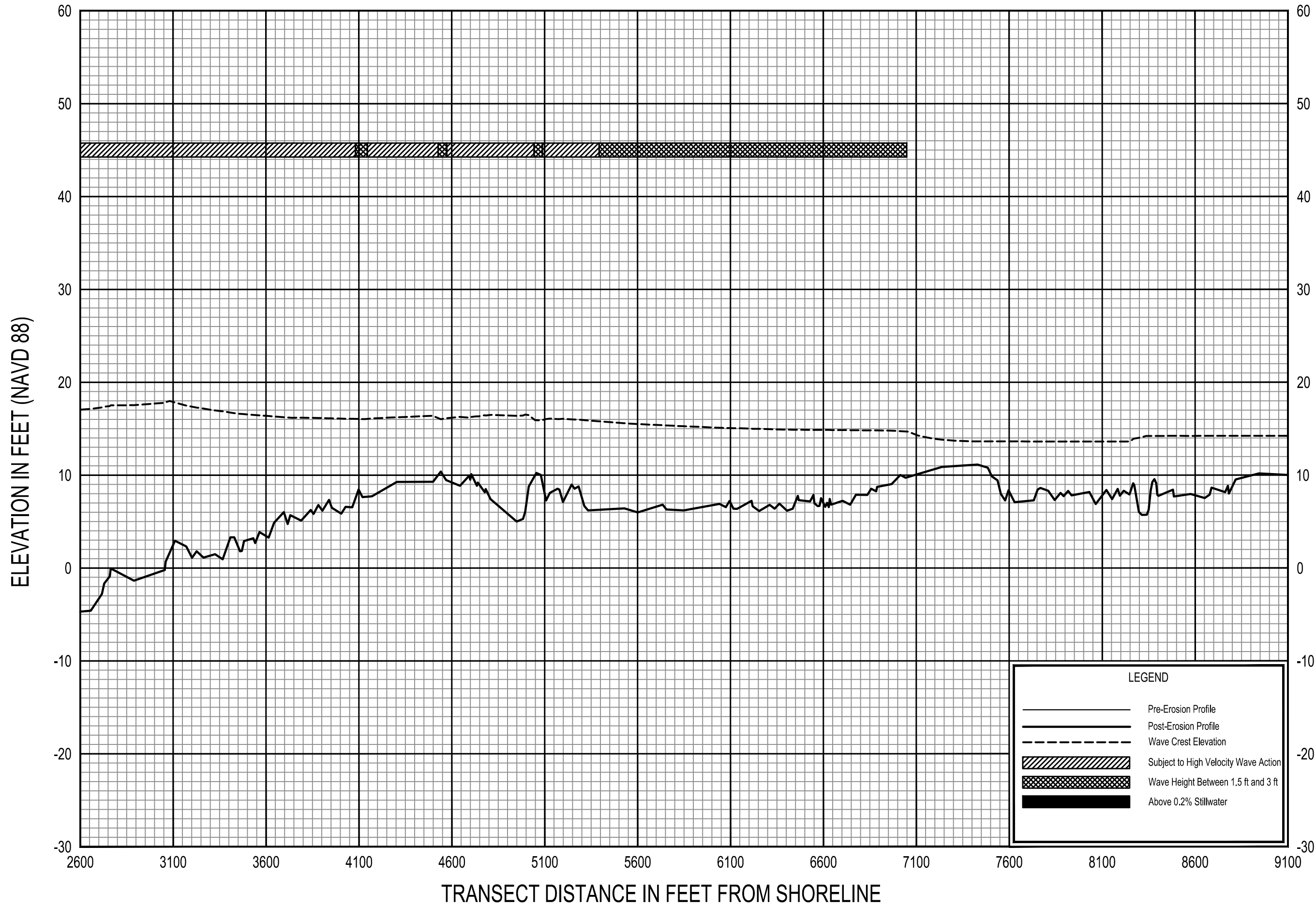


0.2% ANNUAL CHANCE WAVE ENVELOPE

TRANSECT 12

FEDERAL EMERGENCY MANAGEMENT AGENCY  
 COLLIER COUNTY, FL  
 AND INCORPORATED AREAS

024 T



ELEVATION IN FEET (NAVD 88)

TRANSECT DISTANCE IN FEET FROM SHORELINE

**LEGEND**

- Pre-Erosion Profile
- - - Post-Erosion Profile
- - - Wave Crest Elevation
- ▨ Subject to High Velocity Wave Action
- ▩ Wave Height Between 1.5 ft and 3 ft
- Above 0.2% Stillwater

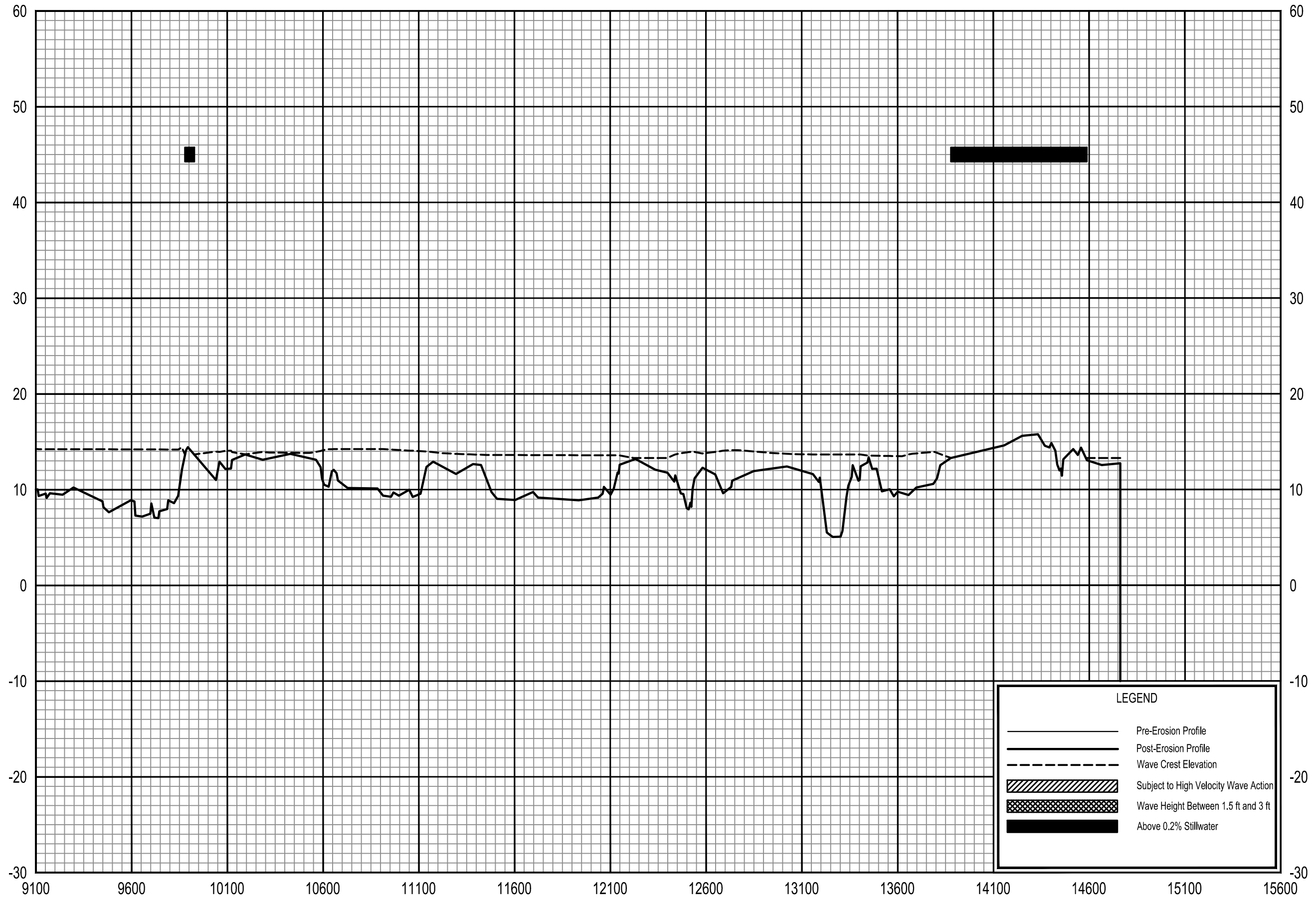
0.2% ANNUAL CHANCE WAVE ENVELOPE

TRANSECT 12

FEDERAL EMERGENCY MANAGEMENT AGENCY  
 COLLIER COUNTY, FL  
 AND INCORPORATED AREAS

025 T

ELEVATION IN FEET (NAVD 88)



TRANSECT DISTANCE IN FEET FROM SHORELINE

LEGEND

- Pre-Erosion Profile
- Post-Erosion Profile
- - - Wave Crest Elevation
- ▨ Subject to High Velocity Wave Action
- ▩ Wave Height Between 1.5 ft and 3 ft
- Above 0.2% Stillwater

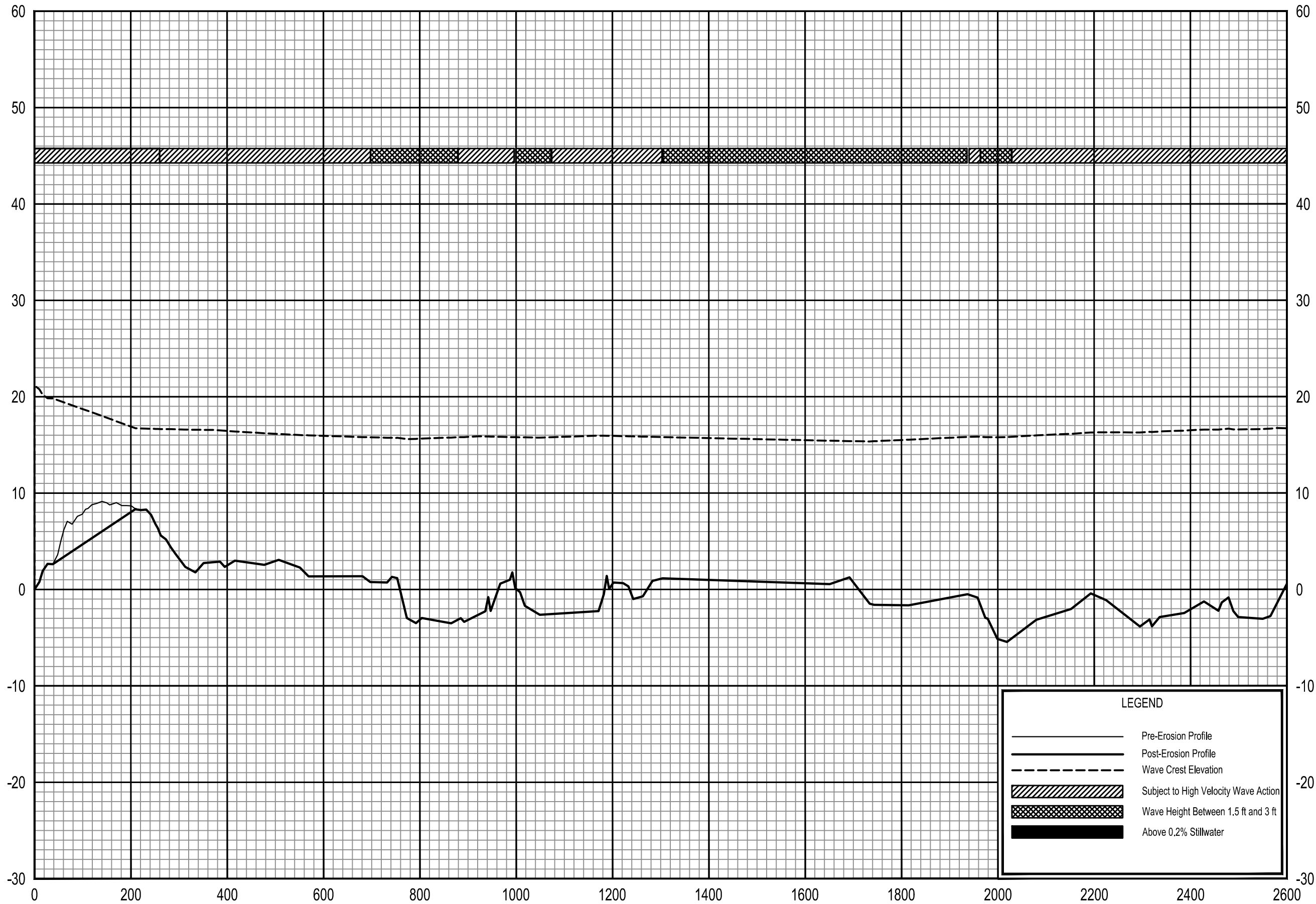
0.2% ANNUAL CHANCE WAVE ENVELOPE

TRANSECT 12

FEDERAL EMERGENCY MANAGEMENT AGENCY  
COLLIER COUNTY, FL  
AND INCORPORATED AREAS

026 T

ELEVATION IN FEET (NAVD 88)



**LEGEND**

- Pre-Erosion Profile
- Post-Erosion Profile
- - - Wave Crest Elevation
- ▨ Subject to High Velocity Wave Action
- ▩ Wave Height Between 1.5 ft and 3 ft
- Above 0.2% Stillwater

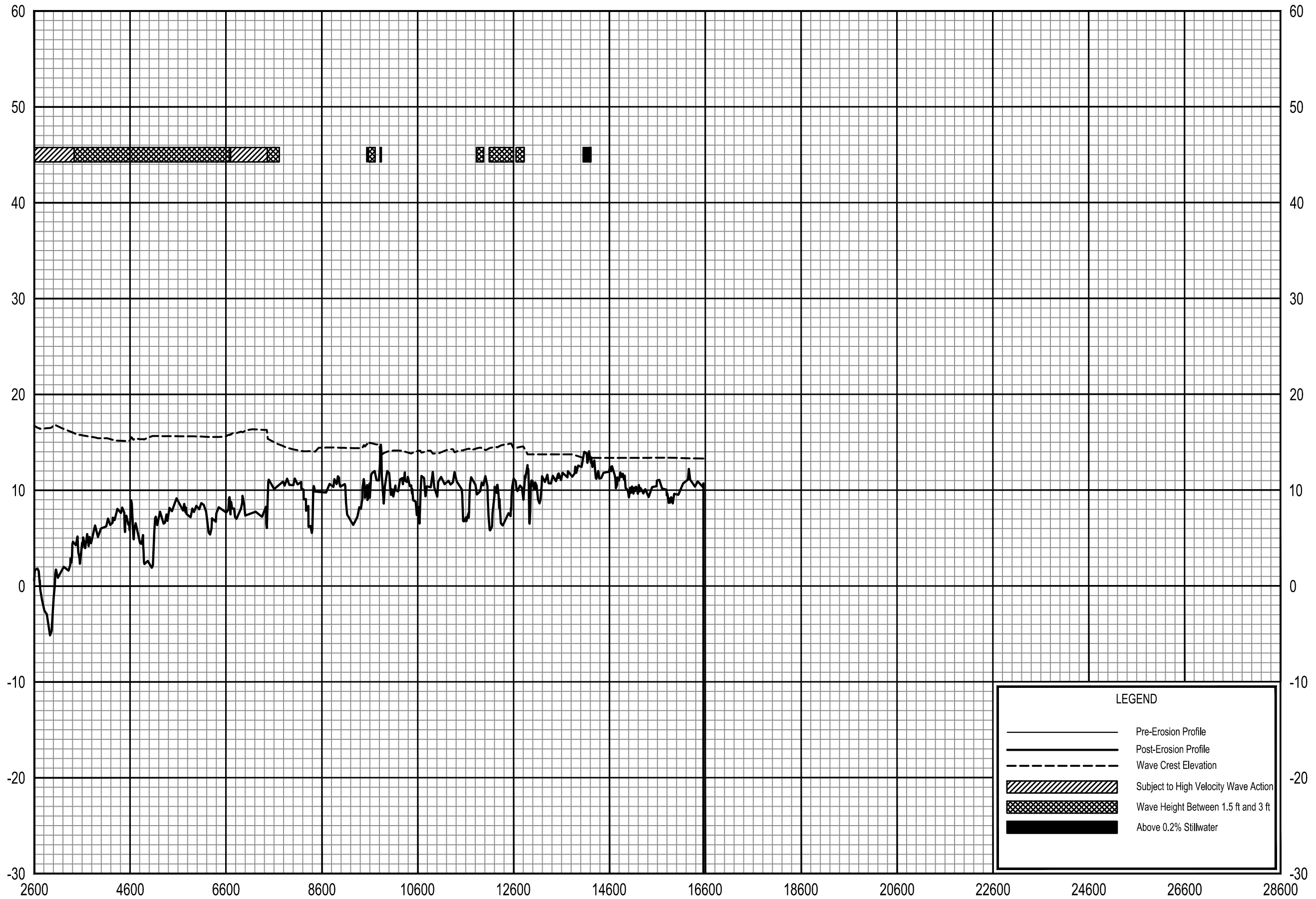
0.2% ANNUAL CHANCE WAVE ENVELOPE

TRANSECT 13

FEDERAL EMERGENCY MANAGEMENT AGENCY  
COLLIER COUNTY, FL  
AND INCORPORATED AREAS

027 T

ELEVATION IN FEET (NAVD 88)



**LEGEND**

- Pre-Erosion Profile
- - - Post-Erosion Profile
- - - Wave Crest Elevation
- ▨ Subject to High Velocity Wave Action
- ▩ Wave Height Between 1.5 ft and 3 ft
- Above 0.2% Stillwater

TRANSECT DISTANCE IN FEET FROM SHORELINE

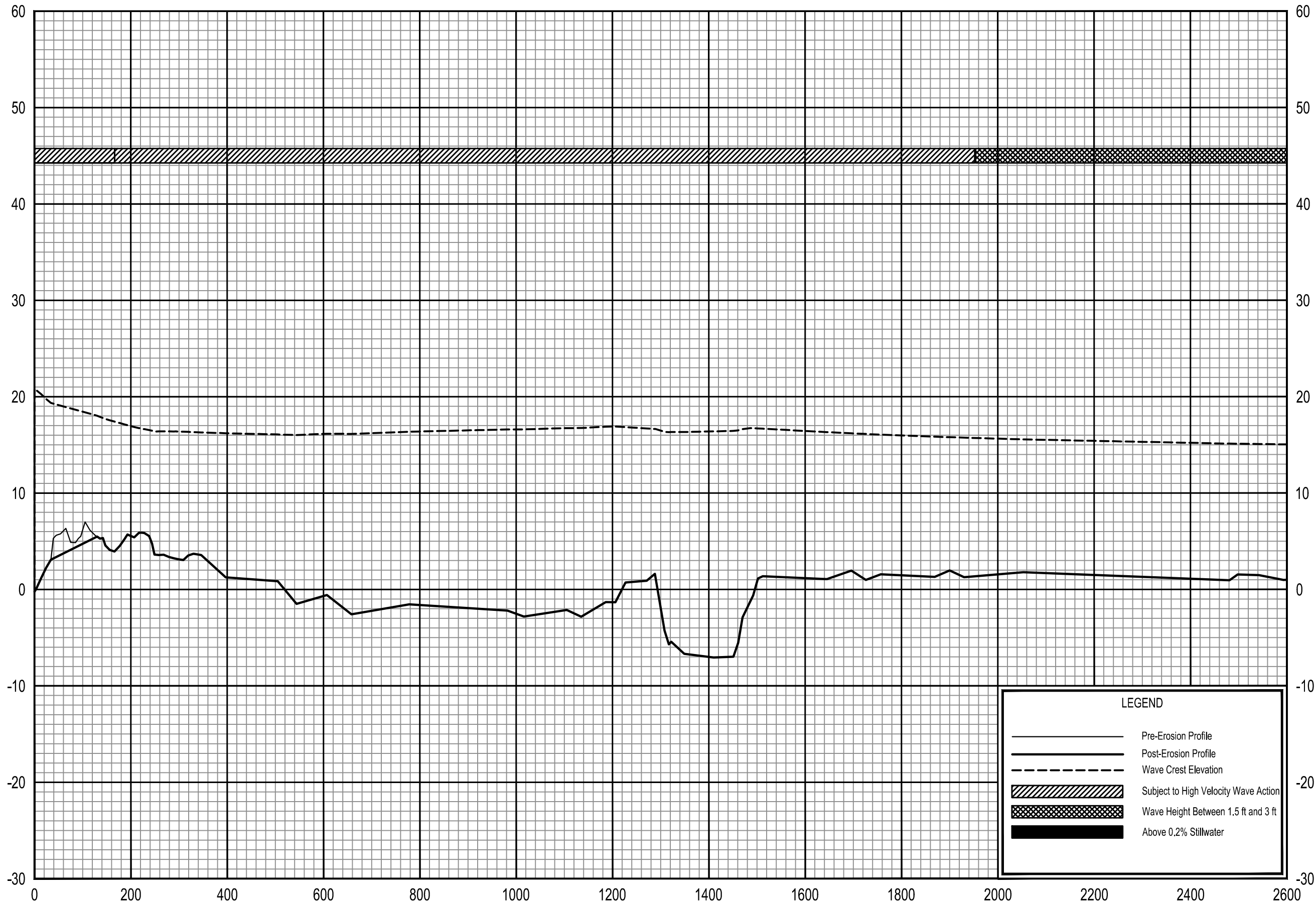
0.2% ANNUAL CHANCE WAVE ENVELOPE

TRANSECT 13

FEDERAL EMERGENCY MANAGEMENT AGENCY  
COLLIER COUNTY, FL  
AND INCORPORATED AREAS

028 T

ELEVATION IN FEET (NAVD 88)



**LEGEND**

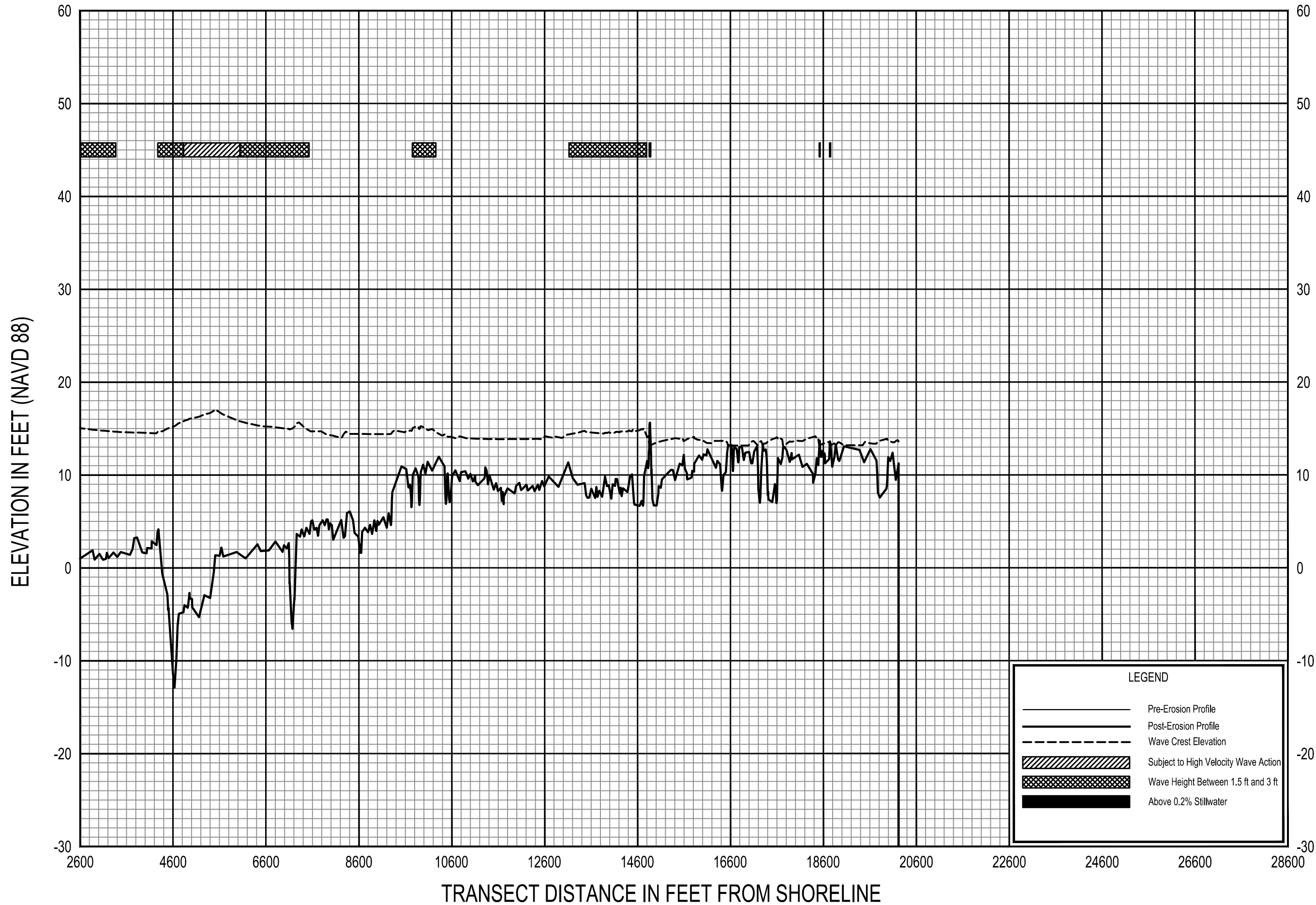
- Pre-Erosion Profile
- - - Post-Erosion Profile
- · · Wave Crest Elevation
- ▨ Subject to High Velocity Wave Action
- ▩ Wave Height Between 1.5 ft and 3 ft
- Above 0.2% Stillwater

0.2% ANNUAL CHANCE WAVE ENVELOPE

TRANSECT 14

FEDERAL EMERGENCY MANAGEMENT AGENCY  
COLLIER COUNTY, FL  
AND INCORPORATED AREAS

029 T



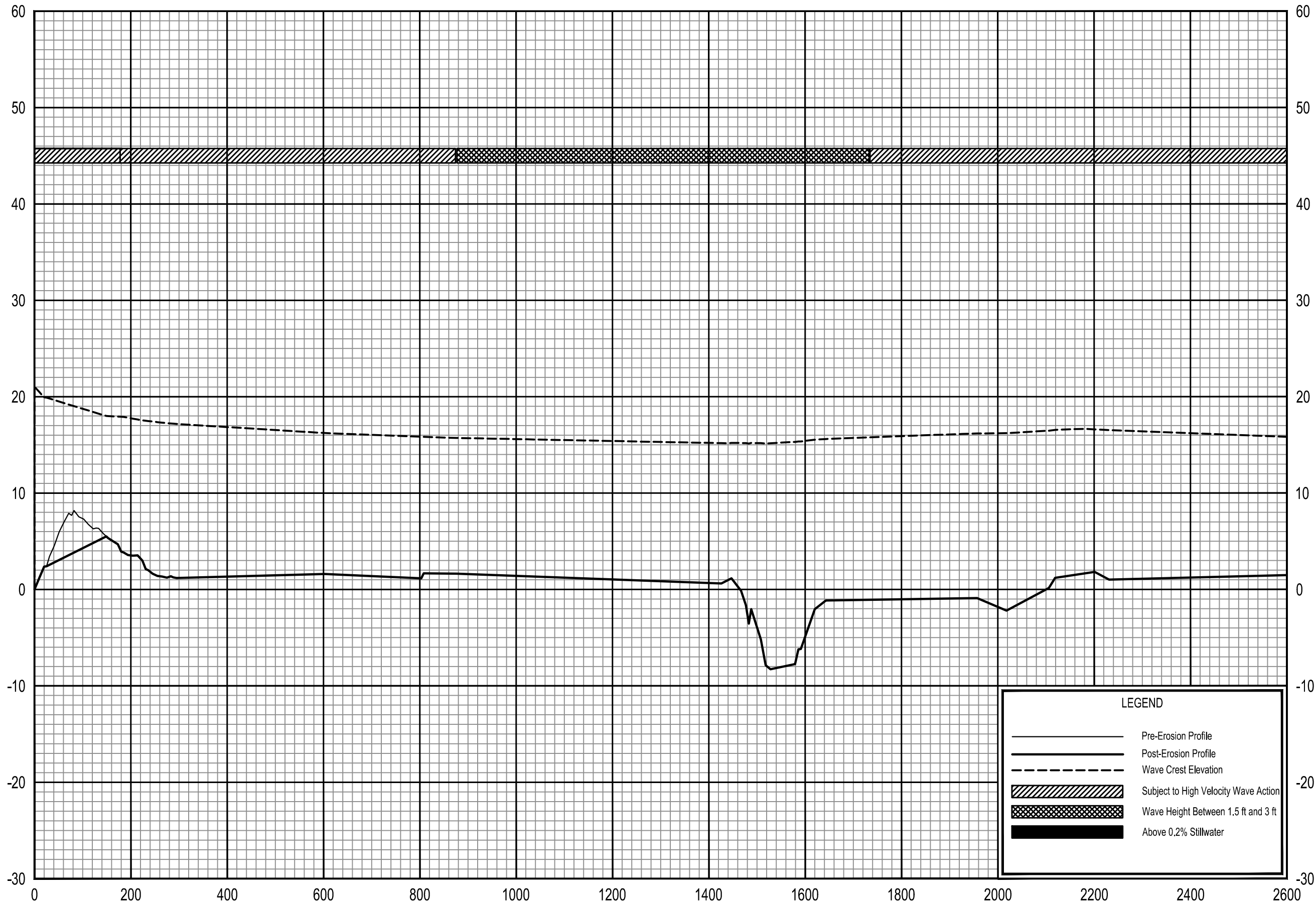
0.2% ANNUAL CHANCE WAVE ENVELOPE

TRANSECT 14

FEDERAL EMERGENCY MANAGEMENT AGENCY  
 COLLIER COUNTY, FL  
 AND INCORPORATED AREAS

030 T

ELEVATION IN FEET (NAVD 88)



**LEGEND**

- Pre-Erosion Profile
- Post-Erosion Profile
- - - Wave Crest Elevation
- ▨ Subject to High Velocity Wave Action
- ▩ Wave Height Between 1.5 ft and 3 ft
- Above 0.2% Stillwater

0.2% ANNUAL CHANCE WAVE ENVELOPE

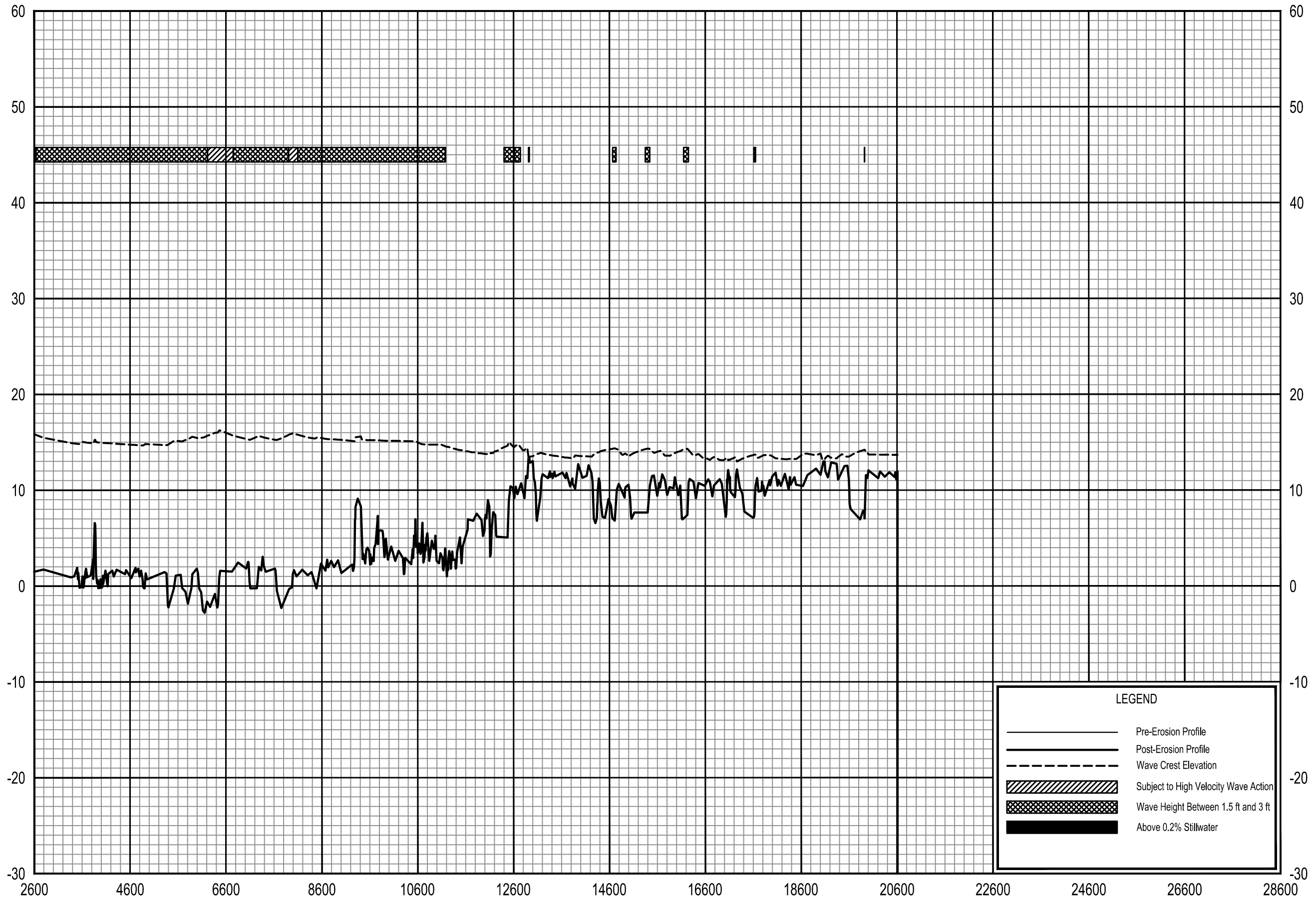
TRANSECT 15

FEDERAL EMERGENCY MANAGEMENT AGENCY  
COLLIER COUNTY, FL  
AND INCORPORATED AREAS

031 T



ELEVATION IN FEET (NAVD 88)



**LEGEND**

- Pre-Erosion Profile
- Post-Erosion Profile
- - - Wave Crest Elevation
- ▨ Subject to High Velocity Wave Action
- ▩ Wave Height Between 1.5 ft and 3 ft
- Above 0.2% Stillwater

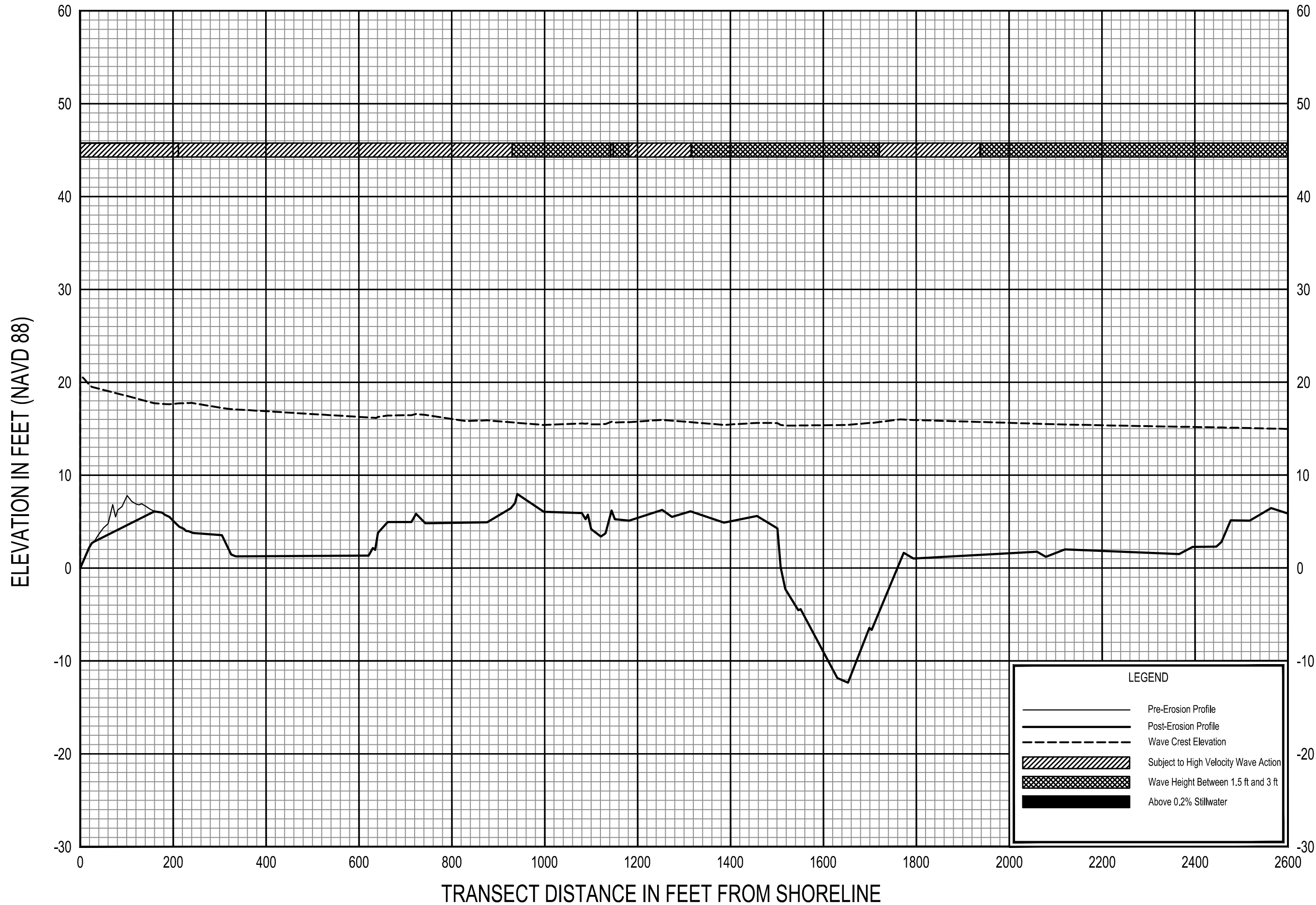
TRANSECT DISTANCE IN FEET FROM SHORELINE

0.2% ANNUAL CHANCE WAVE ENVELOPE

TRANSECT 15

FEDERAL EMERGENCY MANAGEMENT AGENCY  
COLLIER COUNTY, FL  
AND INCORPORATED AREAS

032 T



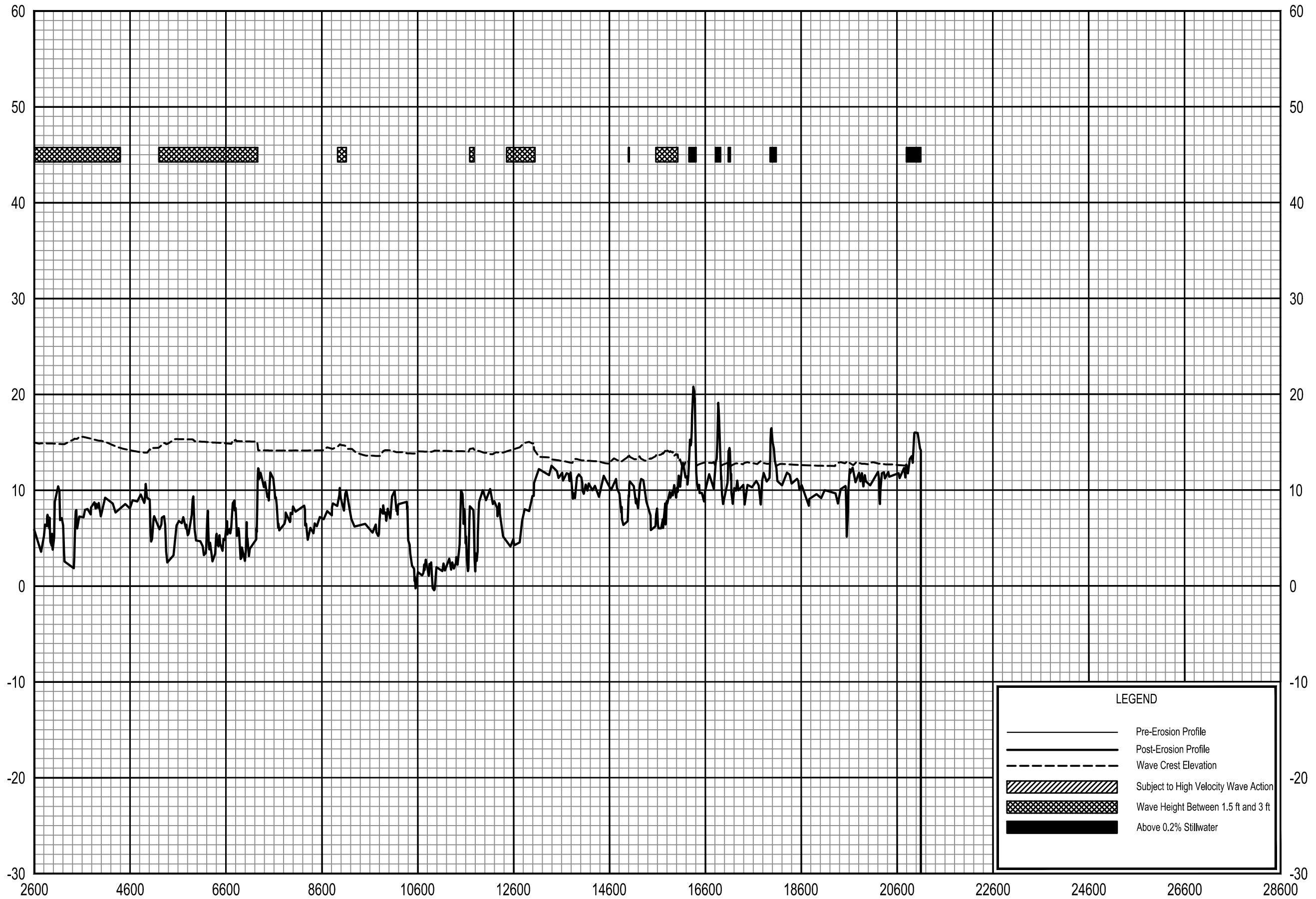
0.2% ANNUAL CHANCE WAVE ENVELOPE

TRANSECT 16

FEDERAL EMERGENCY MANAGEMENT AGENCY  
 COLLIER COUNTY, FL  
 AND INCORPORATED AREAS

033 T

ELEVATION IN FEET (NAVD 88)



**LEGEND**

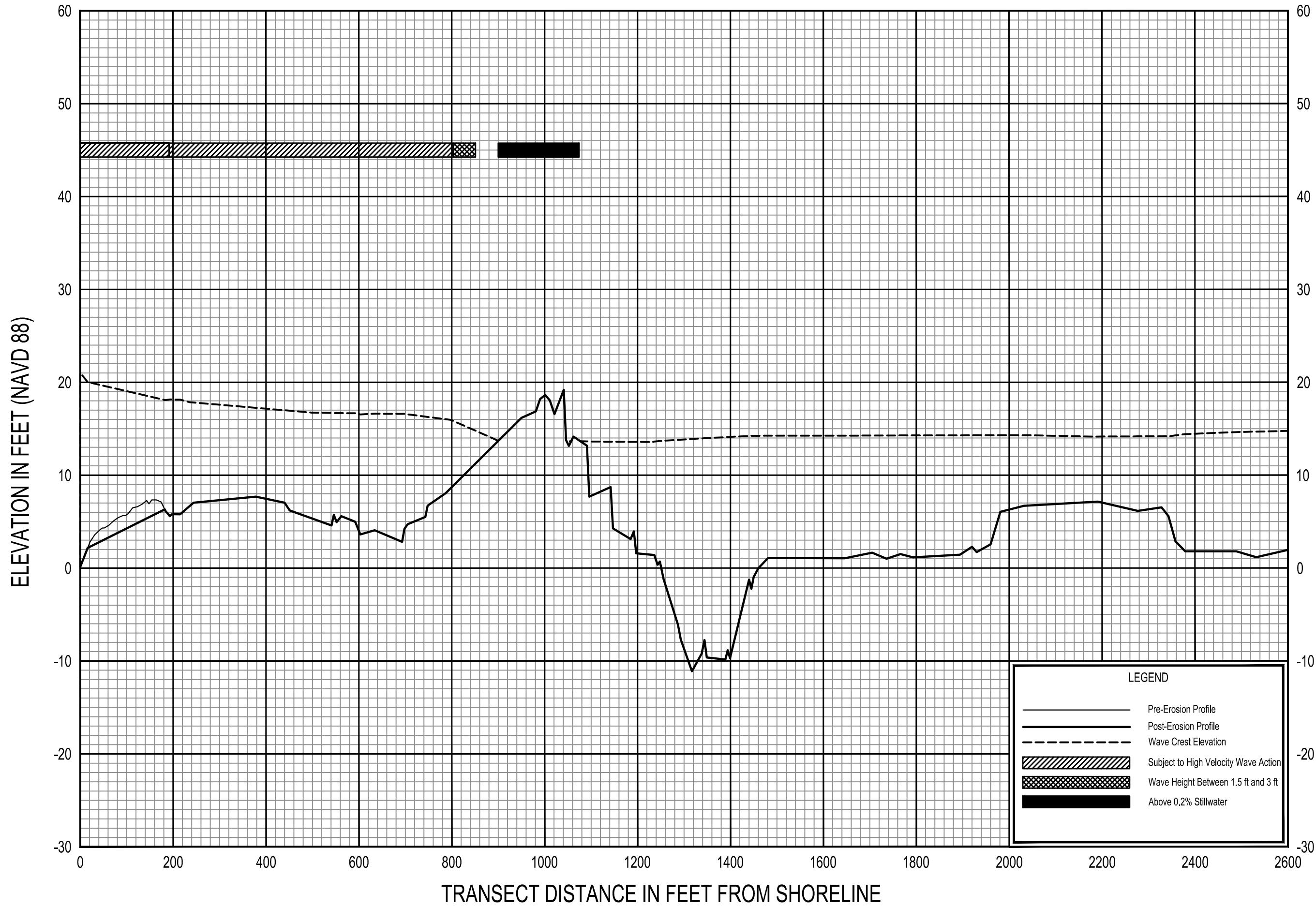
- Pre-Erosion Profile
- - - Post-Erosion Profile
- - - Wave Crest Elevation
- ▨ Subject to High Velocity Wave Action
- ▩ Wave Height Between 1.5 ft and 3 ft
- Above 0.2% Stillwater

0.2% ANNUAL CHANCE WAVE ENVELOPE

TRANSECT 16

FEDERAL EMERGENCY MANAGEMENT AGENCY  
COLLIER COUNTY, FL  
AND INCORPORATED AREAS

034 T



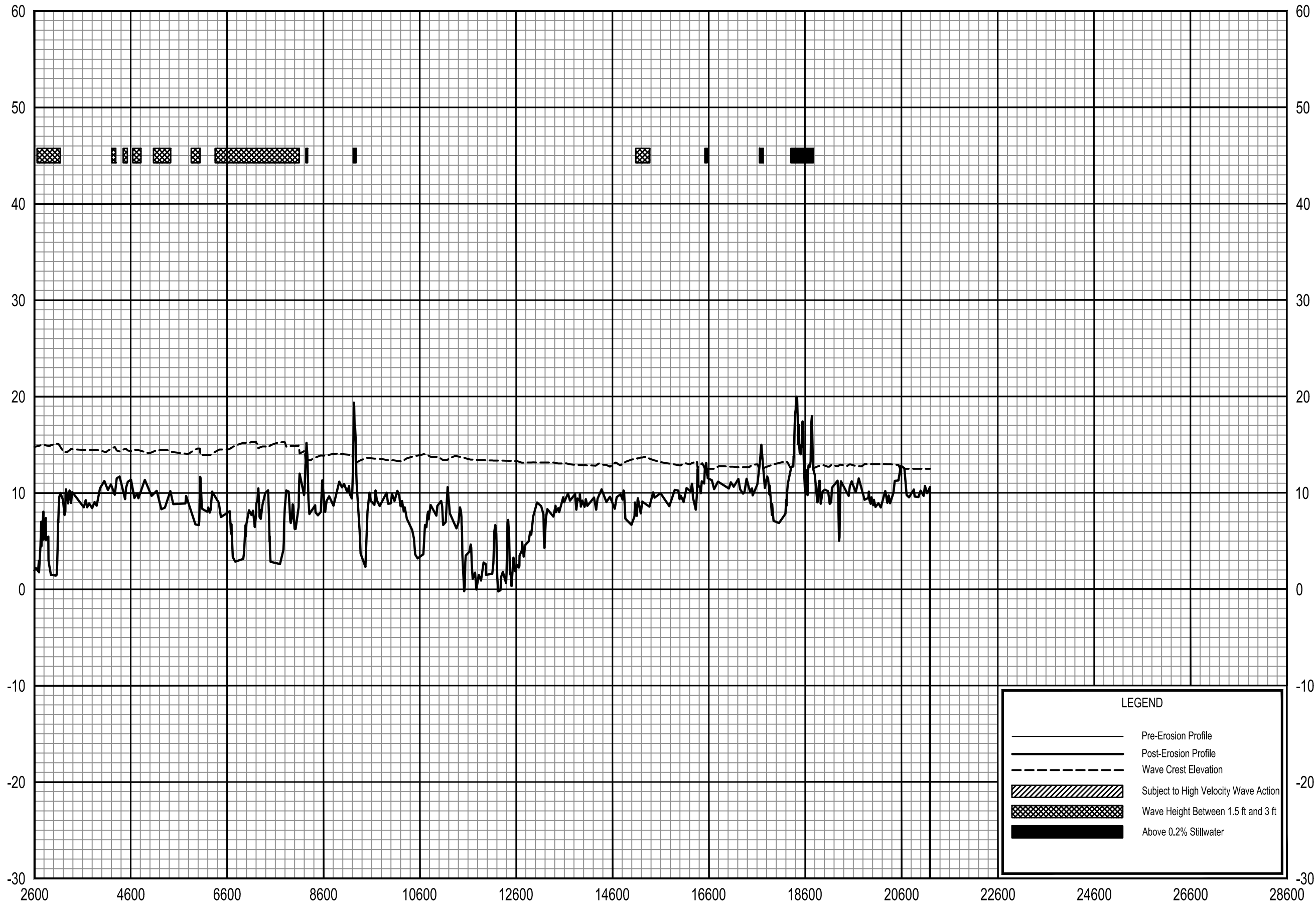
0.2% ANNUAL CHANCE WAVE ENVELOPE

TRANSECT 17

FEDERAL EMERGENCY MANAGEMENT AGENCY  
 COLLIER COUNTY, FL  
 AND INCORPORATED AREAS

035 T

ELEVATION IN FEET (NAVD 88)



**LEGEND**

- Pre-Erosion Profile
- - - Post-Erosion Profile
- - - Wave Crest Elevation
- ▨ Subject to High Velocity Wave Action
- ▩ Wave Height Between 1.5 ft and 3 ft
- Above 0.2% Stillwater

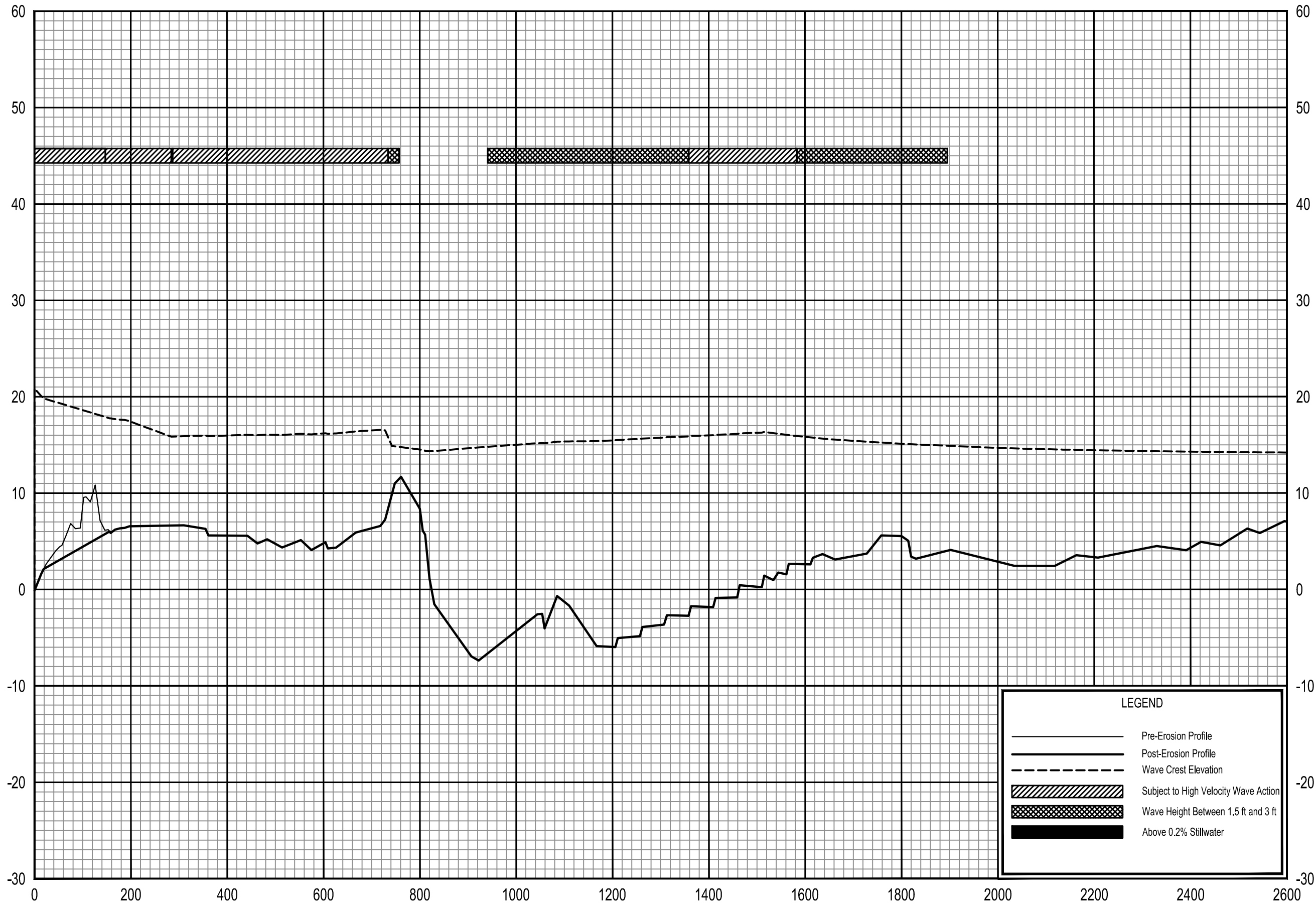
0.2% ANNUAL CHANCE WAVE ENVELOPE

TRANSECT 17

FEDERAL EMERGENCY MANAGEMENT AGENCY  
COLLIER COUNTY, FL  
AND INCORPORATED AREAS

036 T

ELEVATION IN FEET (NAVD 88)



**LEGEND**

- Pre-Erosion Profile
- Post-Erosion Profile
- - - Wave Crest Elevation
- ▨ Subject to High Velocity Wave Action
- ▩ Wave Height Between 1.5 ft and 3 ft
- Above 0.2% Stillwater

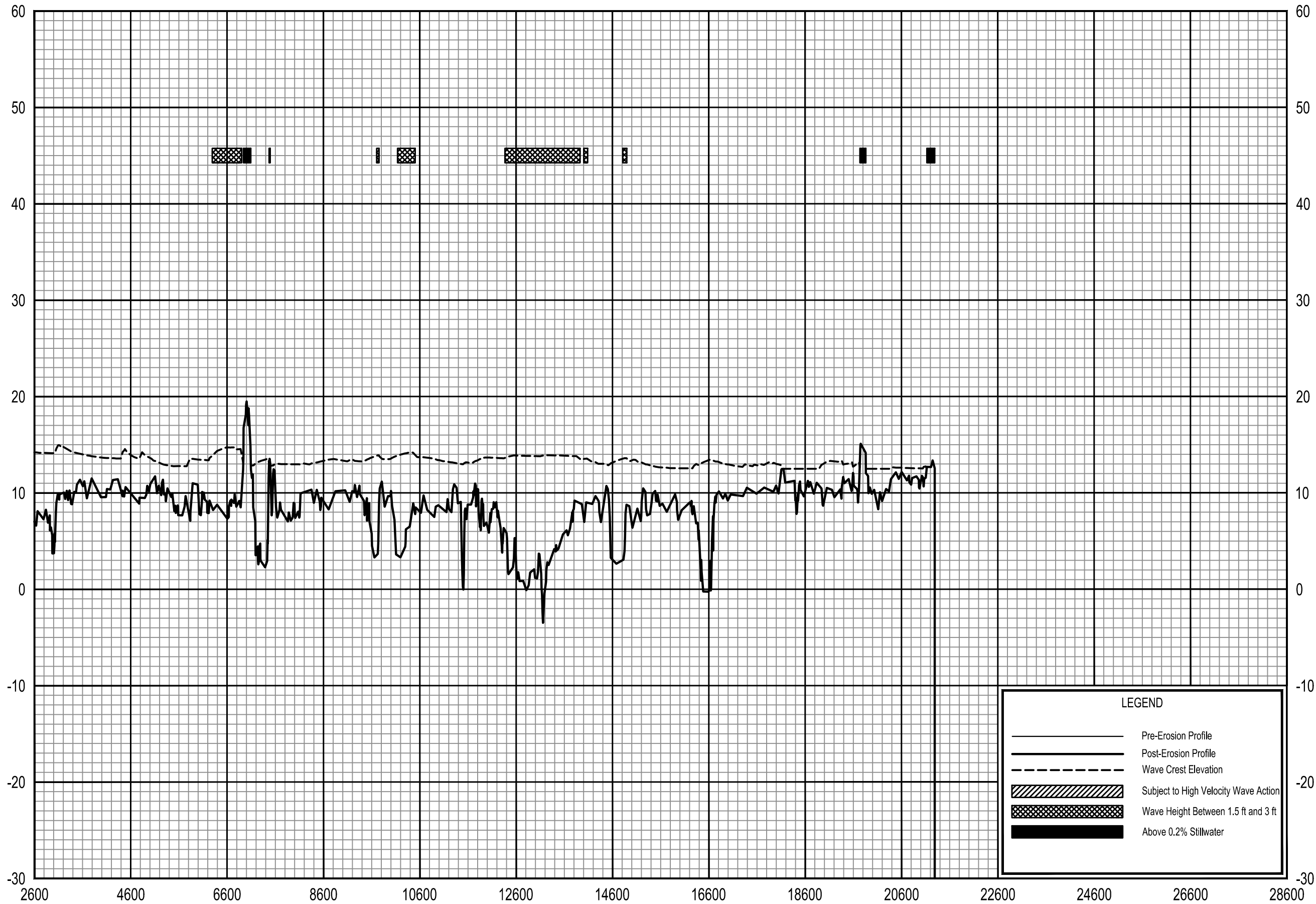
0.2% ANNUAL CHANCE WAVE ENVELOPE

TRANSECT 18

FEDERAL EMERGENCY MANAGEMENT AGENCY  
COLLIER COUNTY, FL  
AND INCORPORATED AREAS

037 T

ELEVATION IN FEET (NAVD 88)



**LEGEND**

- Pre-Erosion Profile
- - - Post-Erosion Profile
- - - Wave Crest Elevation
- ▨ Subject to High Velocity Wave Action
- ▩ Wave Height Between 1.5 ft and 3 ft
- Above 0.2% Stillwater

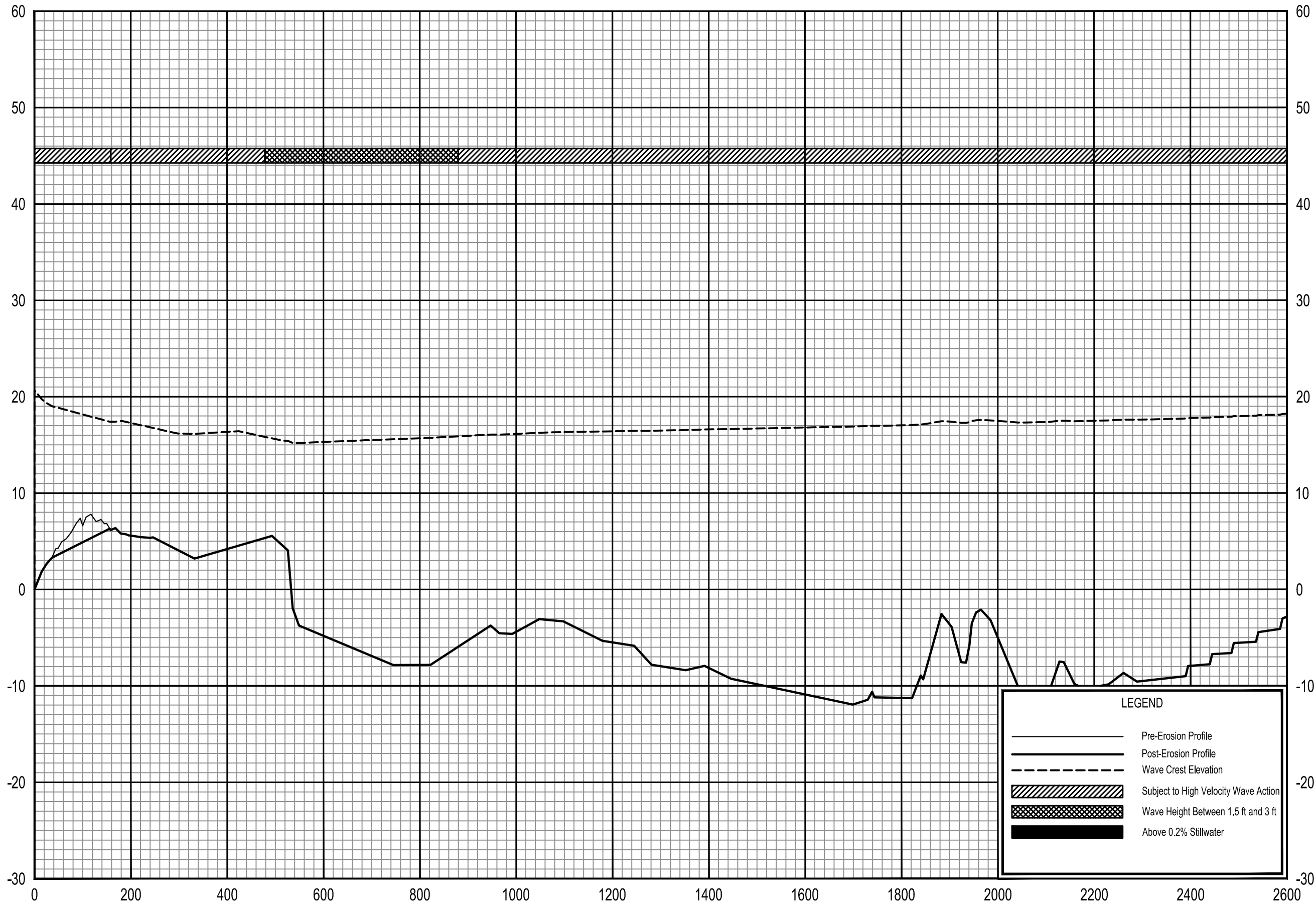
0.2% ANNUAL CHANCE WAVE ENVELOPE

TRANSECT 18

FEDERAL EMERGENCY MANAGEMENT AGENCY  
COLLIER COUNTY, FL  
AND INCORPORATED AREAS

038 T

ELEVATION IN FEET (NAVD 88)



TRANSECT DISTANCE IN FEET FROM SHORELINE

**LEGEND**

- Pre-Erosion Profile
- - - Post-Erosion Profile
- - - Wave Crest Elevation
- ▨ Subject to High Velocity Wave Action
- ▩ Wave Height Between 1.5 ft and 3 ft
- Above 0.2% Stillwater

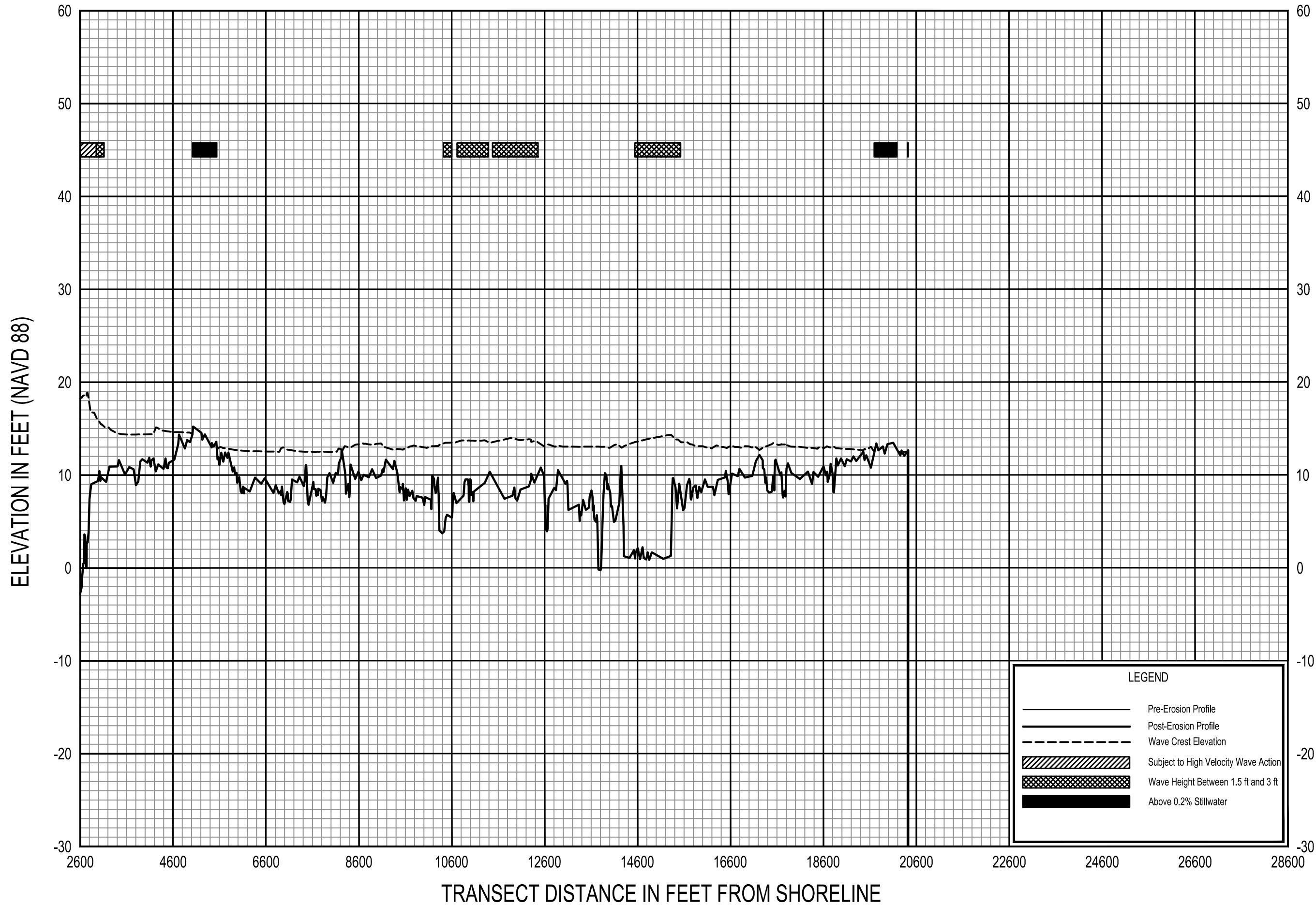
FEDERAL EMERGENCY MANAGEMENT AGENCY  
COLLIER COUNTY, FL  
AND INCORPORATED AREAS

0.2% ANNUAL CHANCE WAVE ENVELOPE

TRANSECT 19

039 T





**LEGEND**

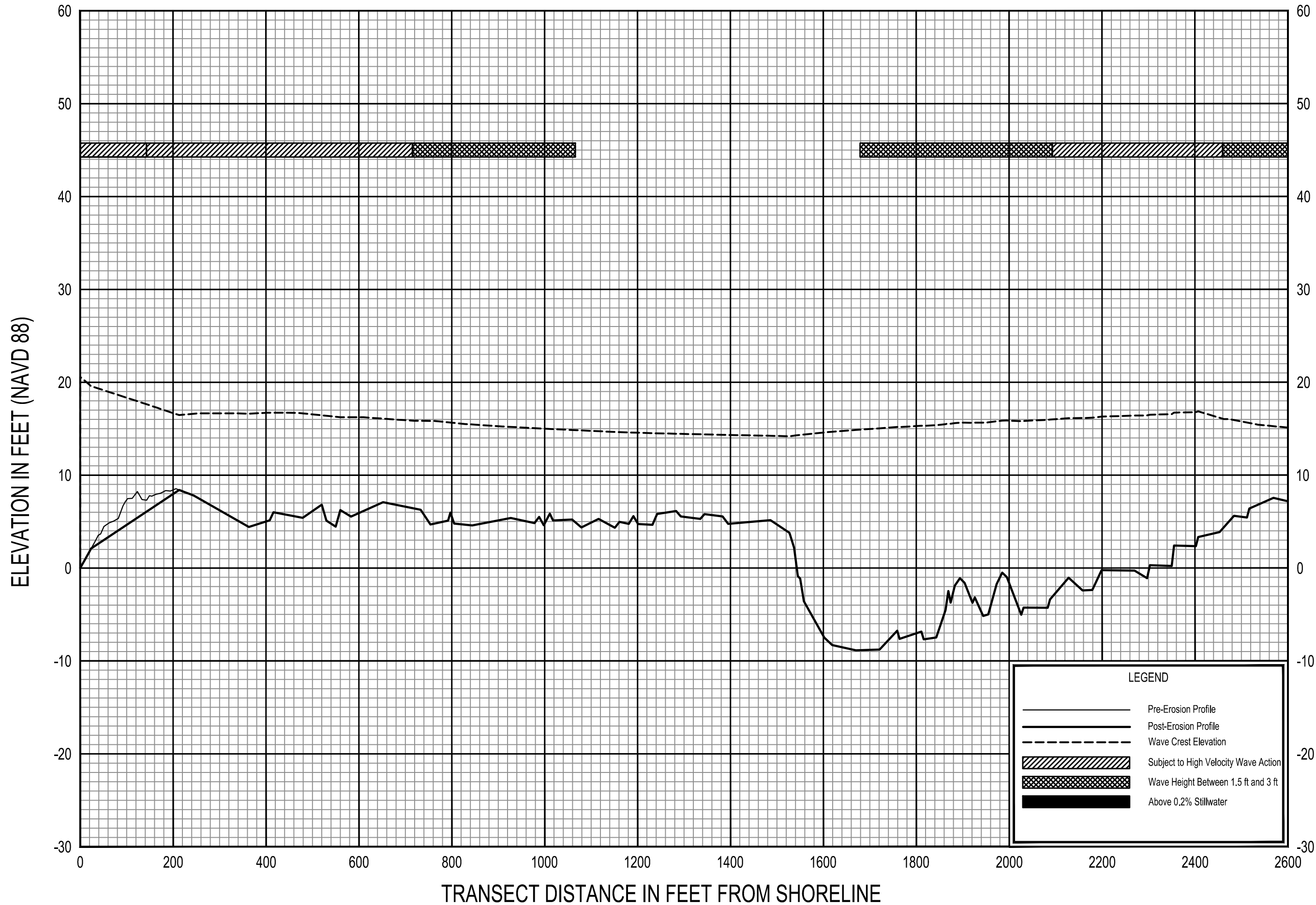
- Pre-Erosion Profile
- - - Post-Erosion Profile
- - - Wave Crest Elevation
- ▨ Subject to High Velocity Wave Action
- ▩ Wave Height Between 1.5 ft and 3 ft
- Above 0.2% Stillwater

0.2% ANNUAL CHANCE WAVE ENVELOPE

TRANSECT 19

FEDERAL EMERGENCY MANAGEMENT AGENCY  
 COLLIER COUNTY, FL  
 AND INCORPORATED AREAS

040 T



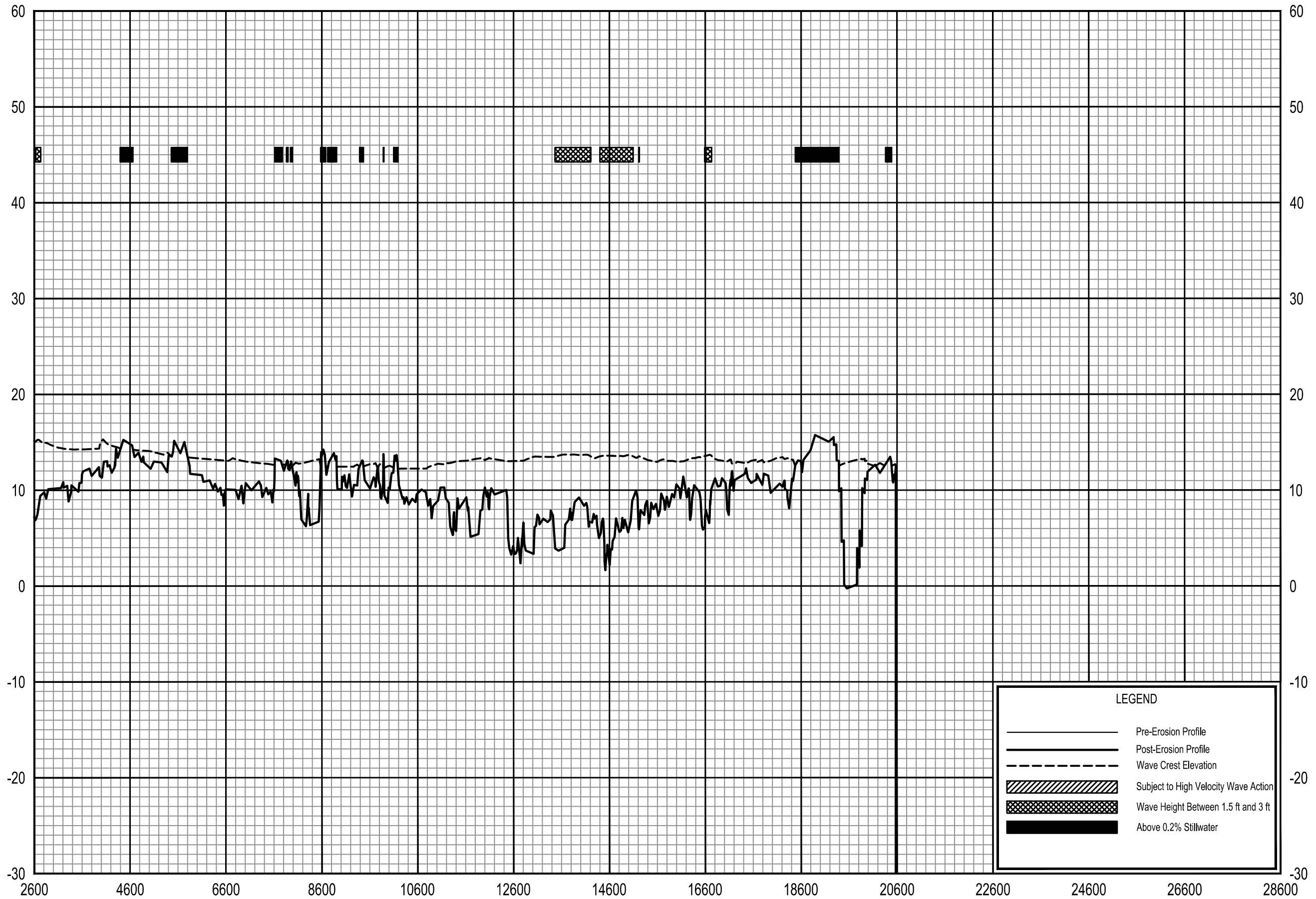
0.2% ANNUAL CHANCE WAVE ENVELOPE

TRANSECT 20

FEDERAL EMERGENCY MANAGEMENT AGENCY  
 COLLIER COUNTY, FL  
 AND INCORPORATED AREAS

041 T

ELEVATION IN FEET (NAVD 88)



**LEGEND**

- Pre-Erosion Profile
- - - Post-Erosion Profile
- - - Wave Crest Elevation
- ▨ Subject to High Velocity Wave Action
- ▩ Wave Height Between 1.5 ft and 3 ft
- Above 0.2% Stillwater

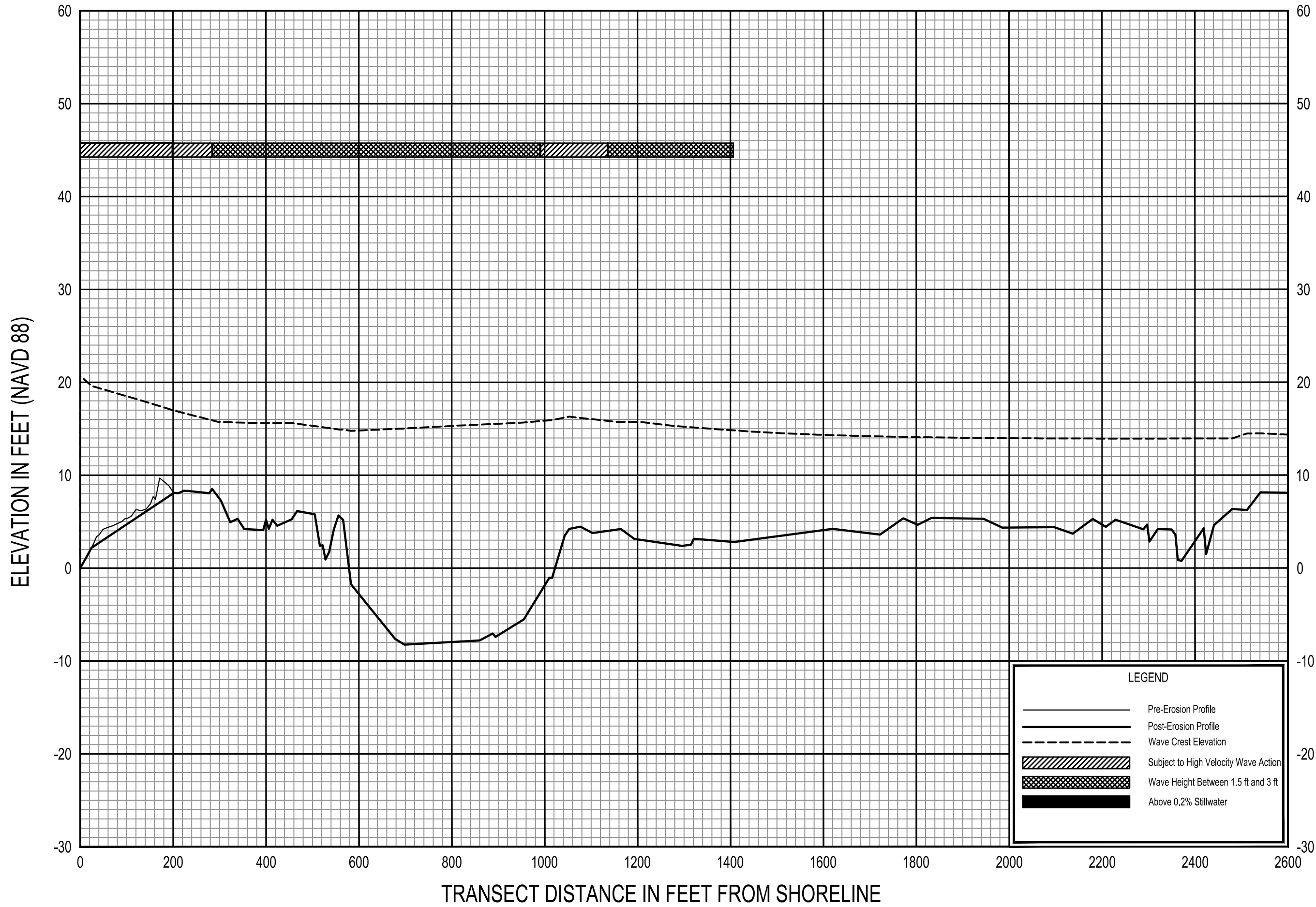
TRANSECT DISTANCE IN FEET FROM SHORELINE

0.2% ANNUAL CHANCE WAVE ENVELOPE

TRANSECT 20

FEDERAL EMERGENCY MANAGEMENT AGENCY  
COLLIER COUNTY, FL  
AND INCORPORATED AREAS

042 T



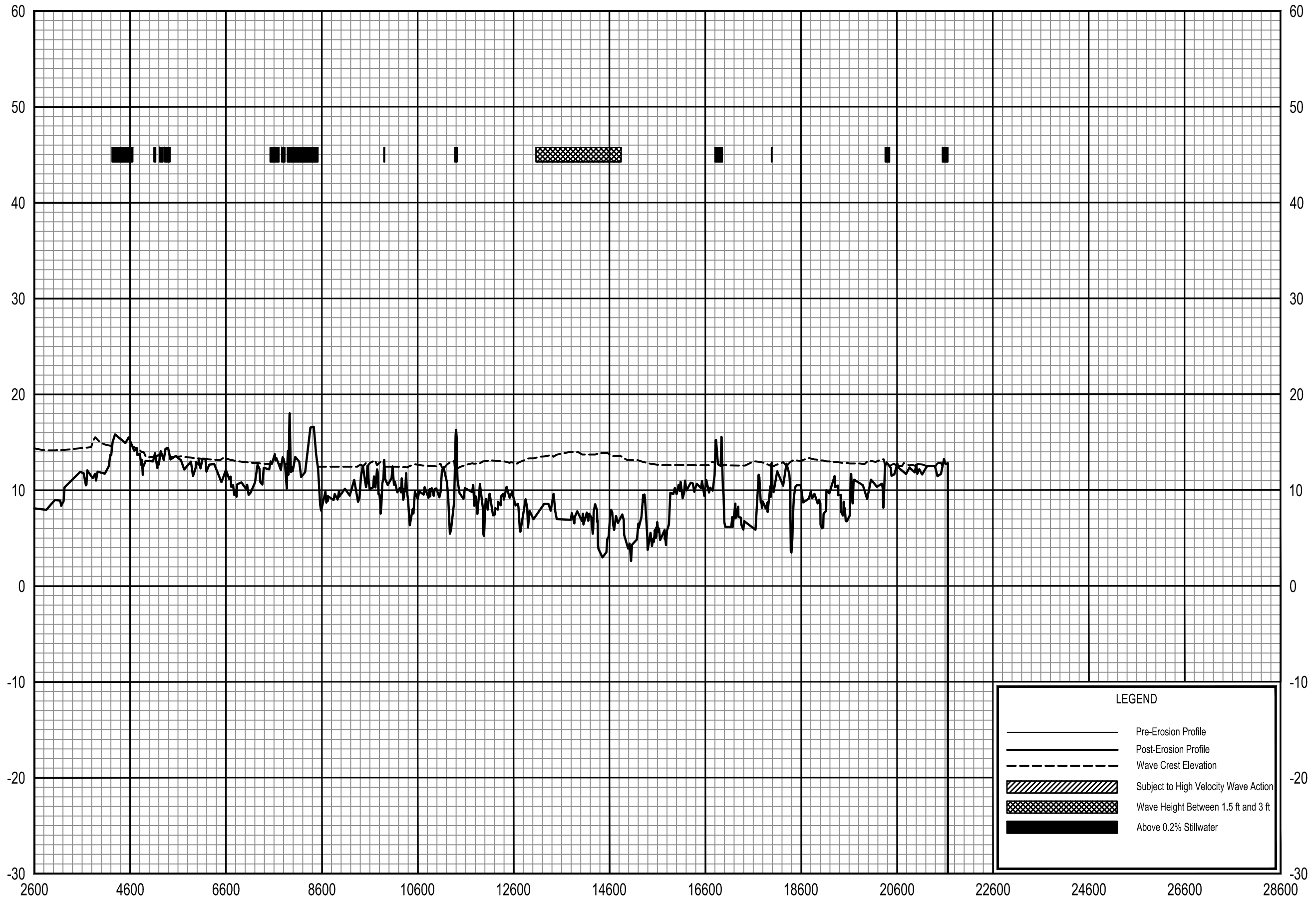
0.2% ANNUAL CHANCE WAVE ENVELOPE

TRANSECT 21

FEDERAL EMERGENCY MANAGEMENT AGENCY  
 COLLIER COUNTY, FL  
 AND INCORPORATED AREAS

043 T

ELEVATION IN FEET (NAVD 88)



**LEGEND**

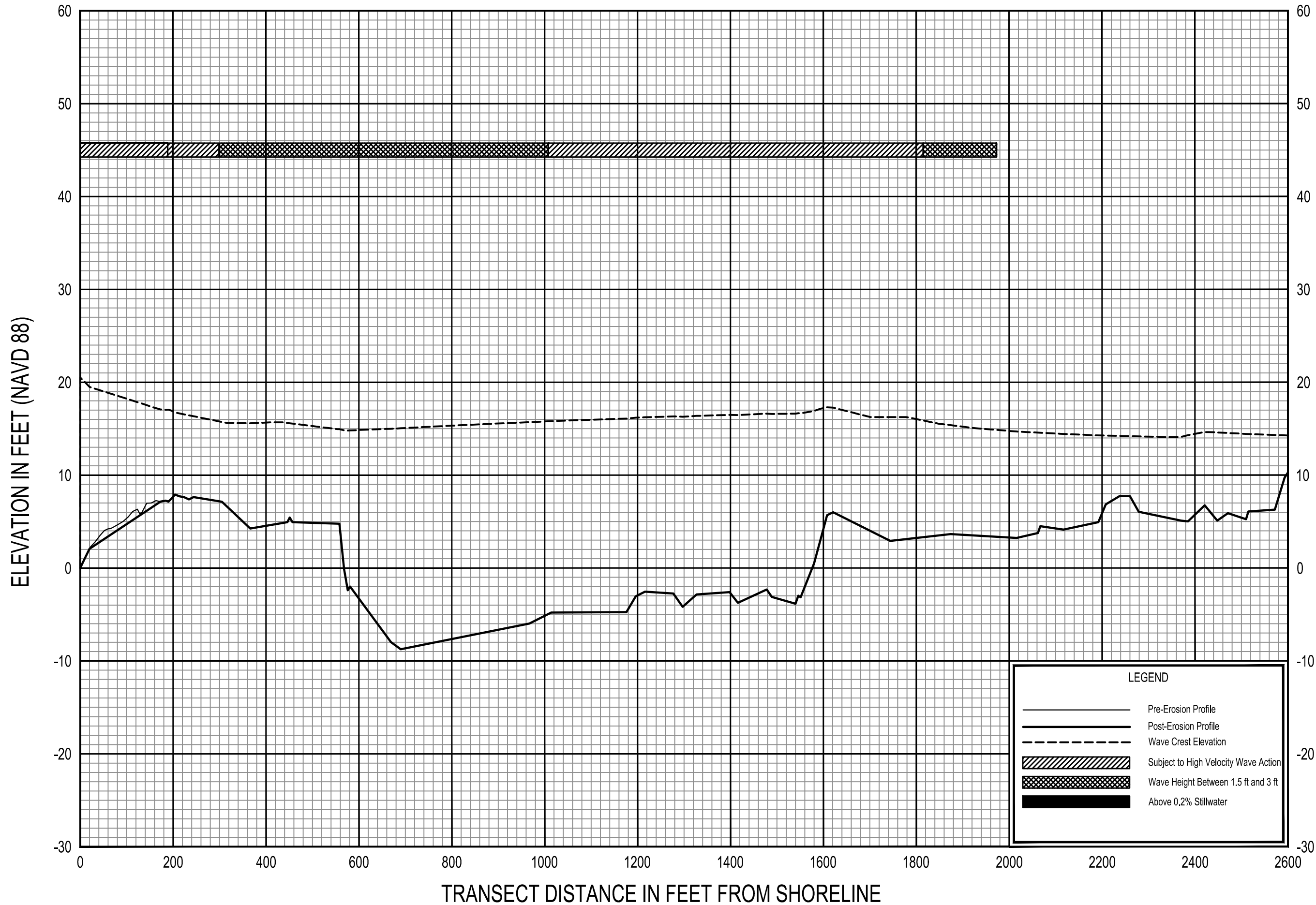
- Pre-Erosion Profile
- - - Post-Erosion Profile
- - - Wave Crest Elevation
- ▨ Subject to High Velocity Wave Action
- ▩ Wave Height Between 1.5 ft and 3 ft
- Above 0.2% Stillwater

0.2% ANNUAL CHANCE WAVE ENVELOPE

TRANSECT 21

FEDERAL EMERGENCY MANAGEMENT AGENCY  
COLLIER COUNTY, FL  
AND INCORPORATED AREAS

044 T



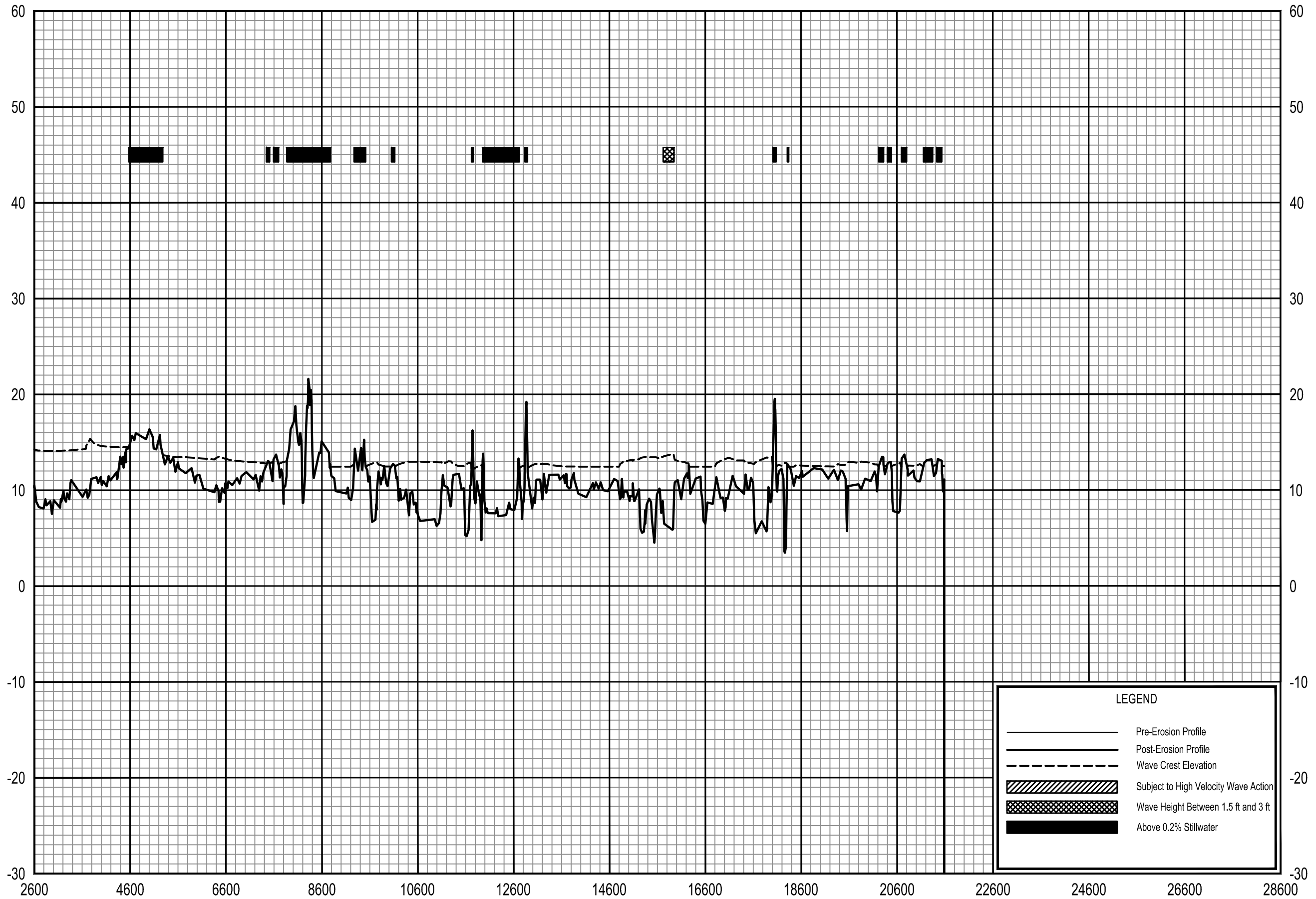
0.2% ANNUAL CHANCE WAVE ENVELOPE

TRANSECT 22

FEDERAL EMERGENCY MANAGEMENT AGENCY  
 COLLIER COUNTY, FL  
 AND INCORPORATED AREAS

045 T

ELEVATION IN FEET (NAVD 88)



**LEGEND**

- Pre-Erosion Profile
- - - Post-Erosion Profile
- - - Wave Crest Elevation
- ▨ Subject to High Velocity Wave Action
- ▩ Wave Height Between 1.5 ft and 3 ft
- Above 0.2% Stillwater

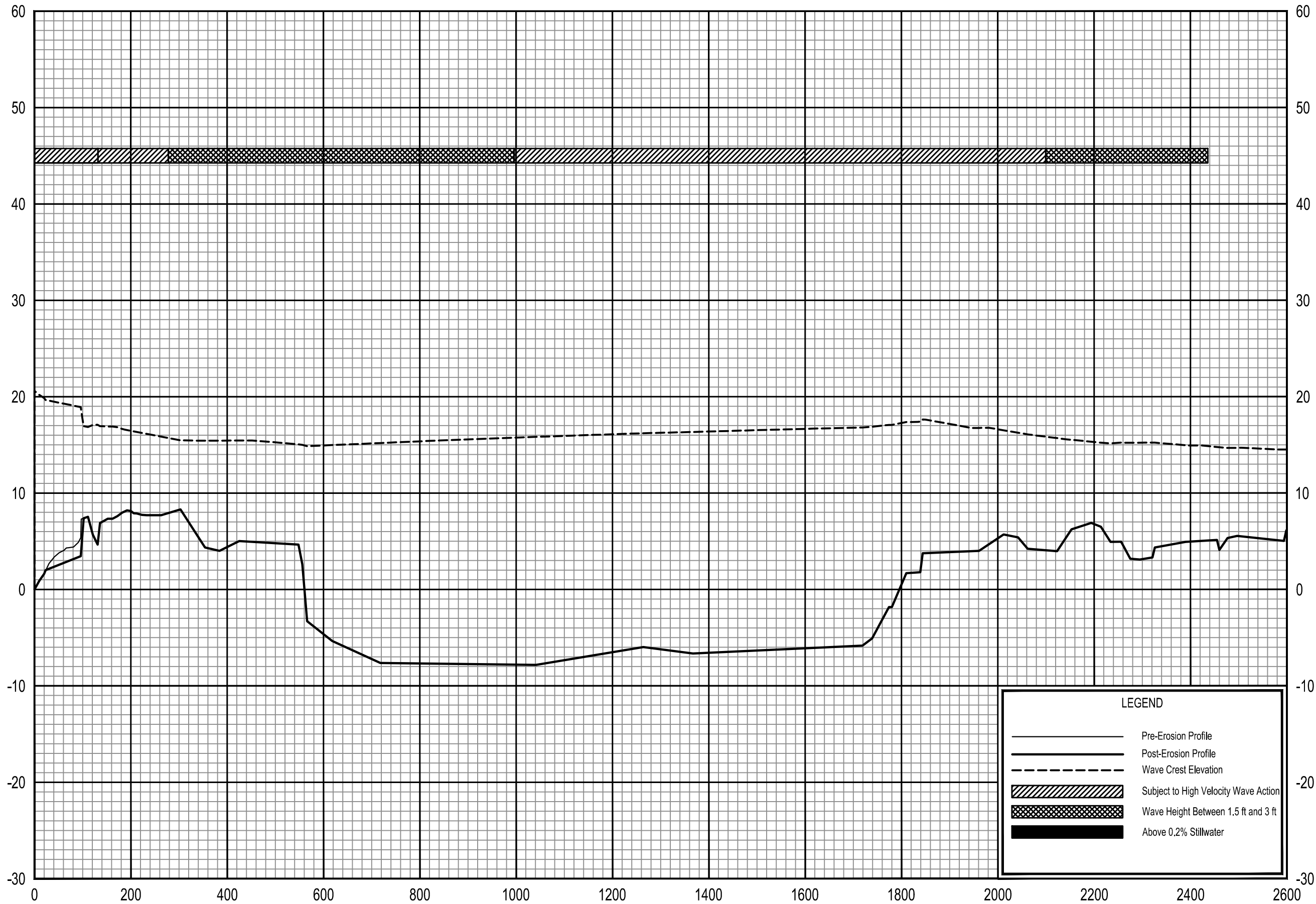
0.2% ANNUAL CHANCE WAVE ENVELOPE

TRANSECT 22

FEDERAL EMERGENCY MANAGEMENT AGENCY  
COLLIER COUNTY, FL  
AND INCORPORATED AREAS

046 T

ELEVATION IN FEET (NAVD 88)



**LEGEND**

- Pre-Erosion Profile
- - - Post-Erosion Profile
- - - Wave Crest Elevation
- ▨ Subject to High Velocity Wave Action
- ▩ Wave Height Between 1.5 ft and 3 ft
- Above 0.2% Stillwater

0.2% ANNUAL CHANCE WAVE ENVELOPE

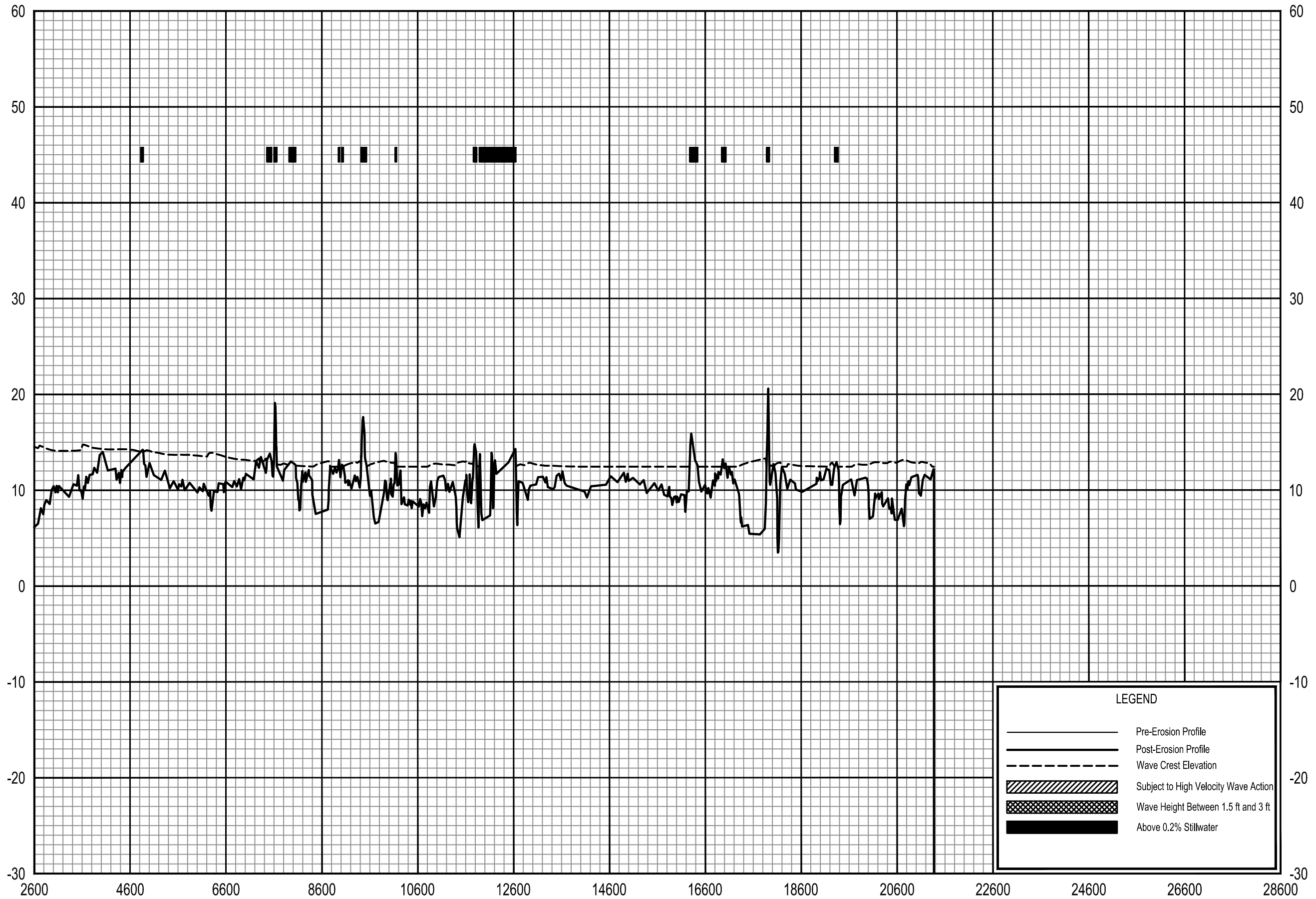
TRANSECT 23

FEDERAL EMERGENCY MANAGEMENT AGENCY  
COLLIER COUNTY, FL  
AND INCORPORATED AREAS

047 T



ELEVATION IN FEET (NAVD 88)



**LEGEND**

- Pre-Erosion Profile
- - - Post-Erosion Profile
- · · Wave Crest Elevation
- ▨ Subject to High Velocity Wave Action
- ▩ Wave Height Between 1.5 ft and 3 ft
- Above 0.2% Stillwater

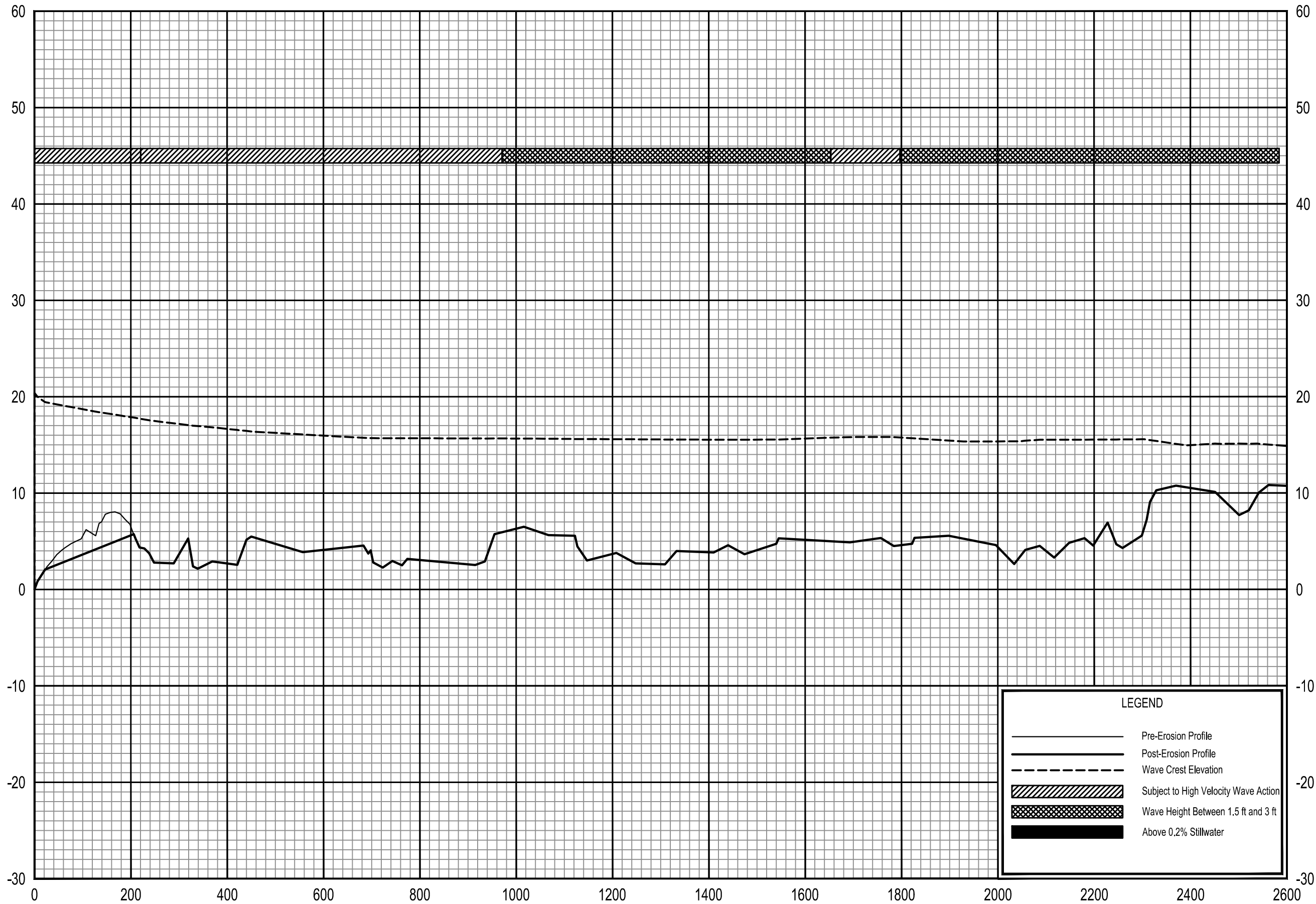
0.2% ANNUAL CHANCE WAVE ENVELOPE

TRANSECT 23

FEDERAL EMERGENCY MANAGEMENT AGENCY  
COLLIER COUNTY, FL  
AND INCORPORATED AREAS

048 T

ELEVATION IN FEET (NAVD 88)



LEGEND

- Pre-Erosion Profile
- Post-Erosion Profile
- - - Wave Crest Elevation
- ▨ Subject to High Velocity Wave Action
- ▩ Wave Height Between 1.5 ft and 3 ft
- Above 0.2% Stillwater

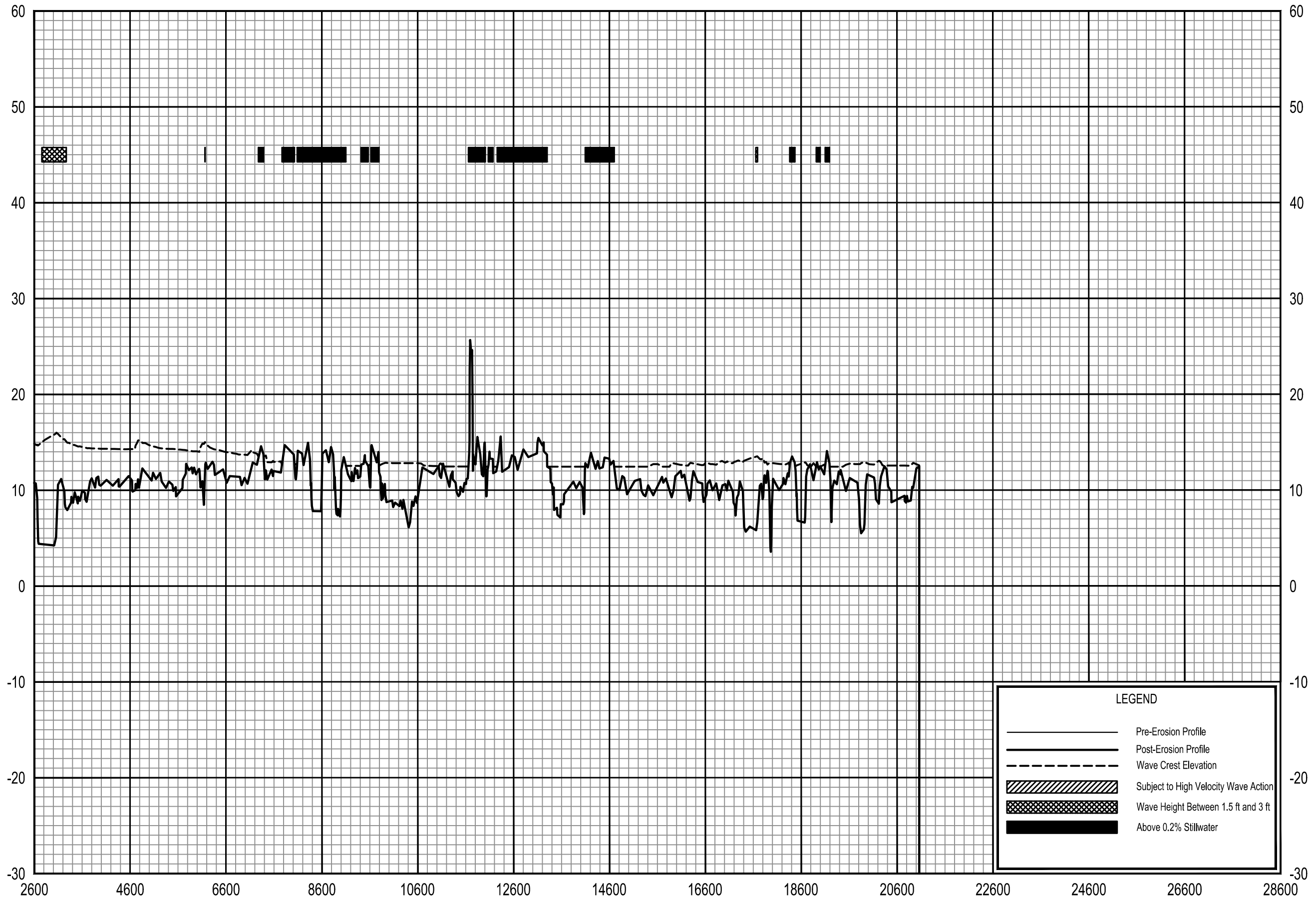
0.2% ANNUAL CHANCE WAVE ENVELOPE

TRANSECT 24

FEDERAL EMERGENCY MANAGEMENT AGENCY  
COLLIER COUNTY, FL  
AND INCORPORATED AREAS

049 T

ELEVATION IN FEET (NAVD 88)



**LEGEND**

- Pre-Erosion Profile
- - - Post-Erosion Profile
- - - Wave Crest Elevation
- ▨ Subject to High Velocity Wave Action
- ▩ Wave Height Between 1.5 ft and 3 ft
- Above 0.2% Stillwater

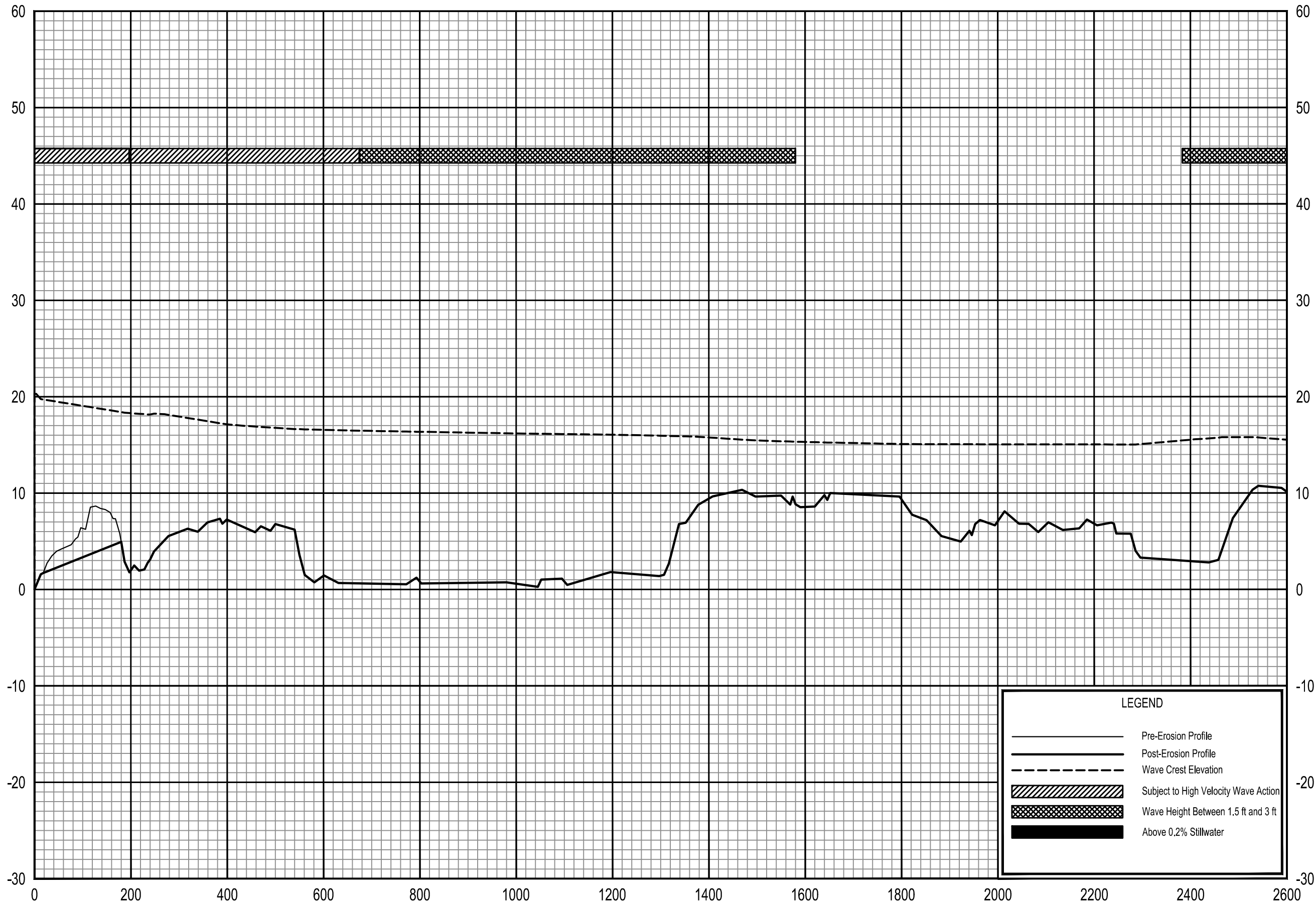
0.2% ANNUAL CHANCE WAVE ENVELOPE

TRANSECT 24

FEDERAL EMERGENCY MANAGEMENT AGENCY  
COLLIER COUNTY, FL  
AND INCORPORATED AREAS

050 T

ELEVATION IN FEET (NAVD 88)



**LEGEND**

- Pre-Erosion Profile
- Post-Erosion Profile
- - - Wave Crest Elevation
- ▨ Subject to High Velocity Wave Action
- ▩ Wave Height Between 1.5 ft and 3 ft
- Above 0.2% Stillwater

TRANSECT DISTANCE IN FEET FROM SHORELINE

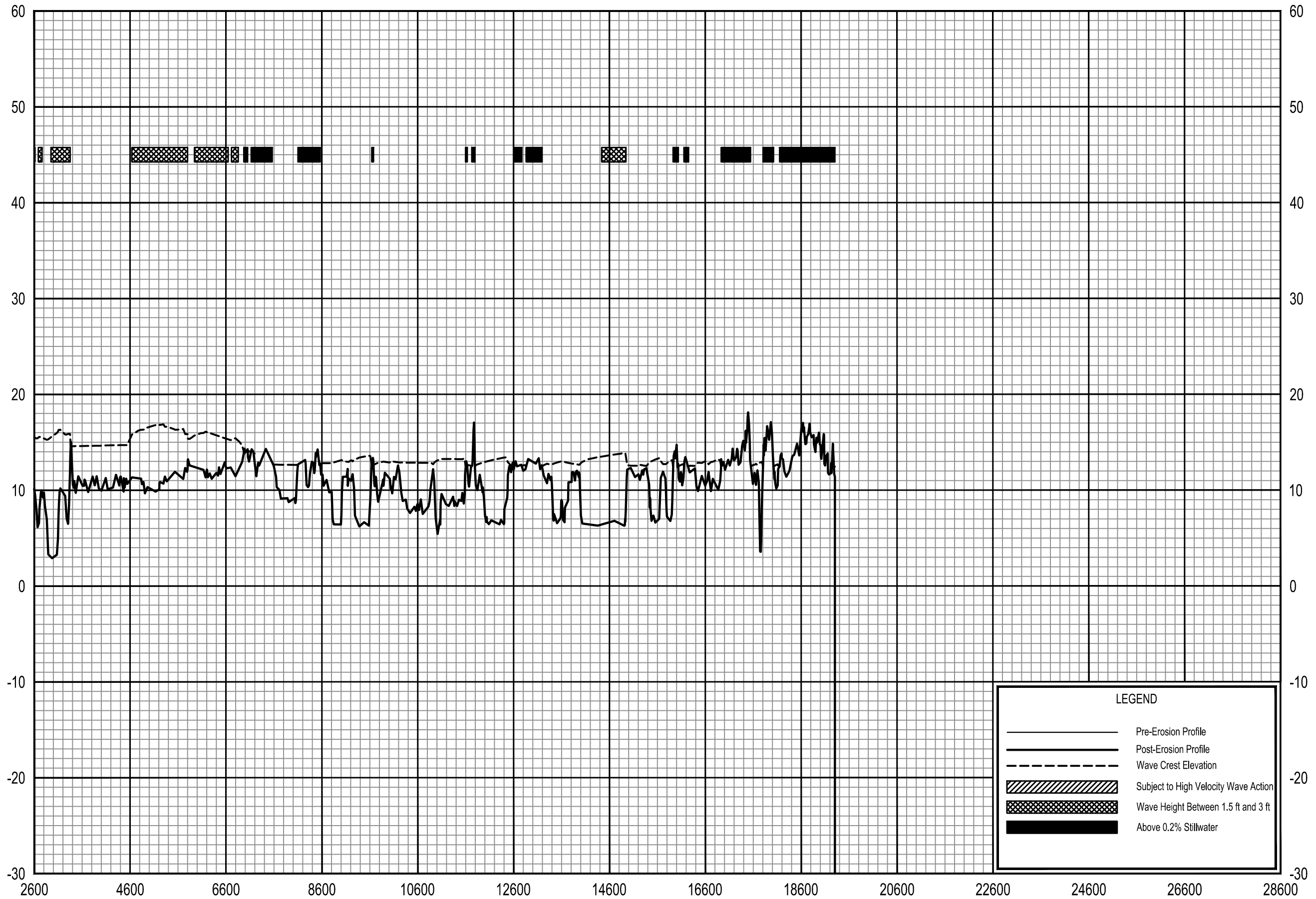
0.2% ANNUAL CHANCE WAVE ENVELOPE

TRANSECT 25

FEDERAL EMERGENCY MANAGEMENT AGENCY  
COLLIER COUNTY, FL  
AND INCORPORATED AREAS

051 T

ELEVATION IN FEET (NAVD 88)



**LEGEND**

- Pre-Erosion Profile
- - - Post-Erosion Profile
- - - Wave Crest Elevation
- ▨ Subject to High Velocity Wave Action
- ▩ Wave Height Between 1.5 ft and 3 ft
- Above 0.2% Stillwater

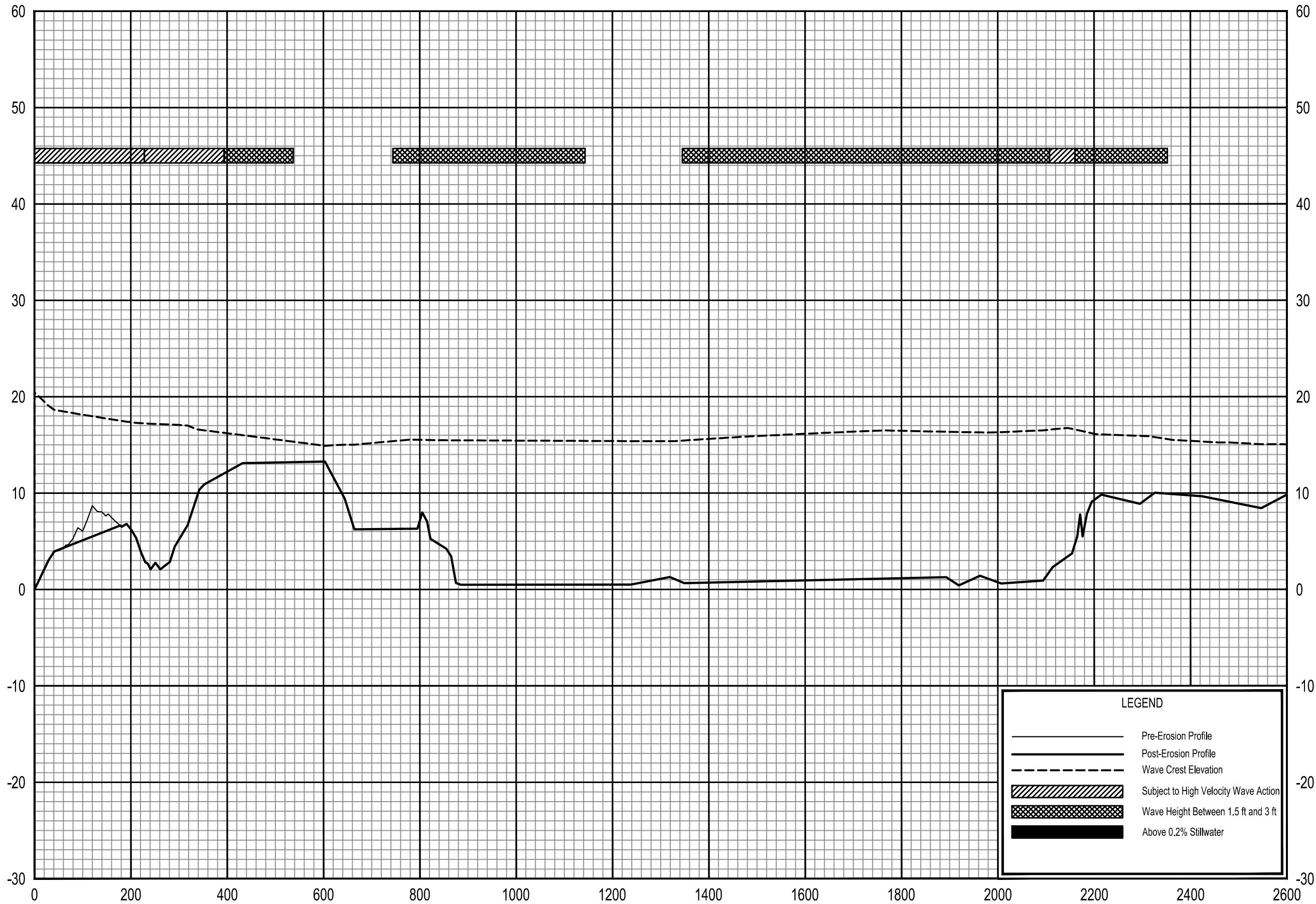
0.2% ANNUAL CHANCE WAVE ENVELOPE

TRANSECT 25

FEDERAL EMERGENCY MANAGEMENT AGENCY  
COLLIER COUNTY, FL  
AND INCORPORATED AREAS

052 T

ELEVATION IN FEET (NAVD 88)



**LEGEND**

- Pre-Erosion Profile
- Post-Erosion Profile
- - - Wave Crest Elevation
- ▨ Subject to High Velocity Wave Action
- ▩ Wave Height Between 1.5 ft and 3 ft
- Above 0.2% Stillwater

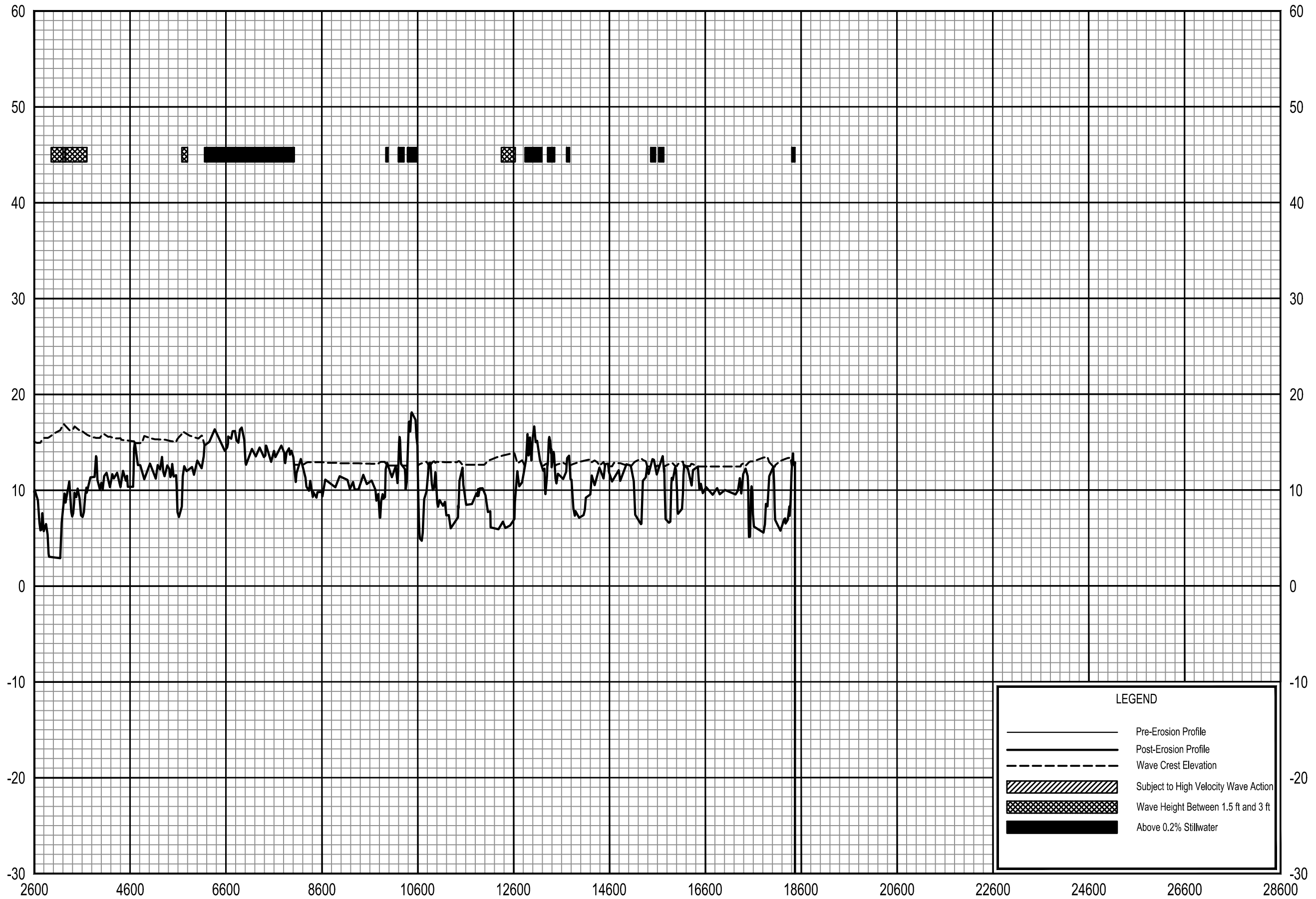
0.2% ANNUAL CHANCE WAVE ENVELOPE

TRANSECT 26

FEDERAL EMERGENCY MANAGEMENT AGENCY  
COLLIER COUNTY, FL  
AND INCORPORATED AREAS

053 T

ELEVATION IN FEET (NAVD 88)



**LEGEND**

- Pre-Erosion Profile
- - - Post-Erosion Profile
- - - Wave Crest Elevation
- ▨ Subject to High Velocity Wave Action
- ▩ Wave Height Between 1.5 ft and 3 ft
- Above 0.2% Stillwater

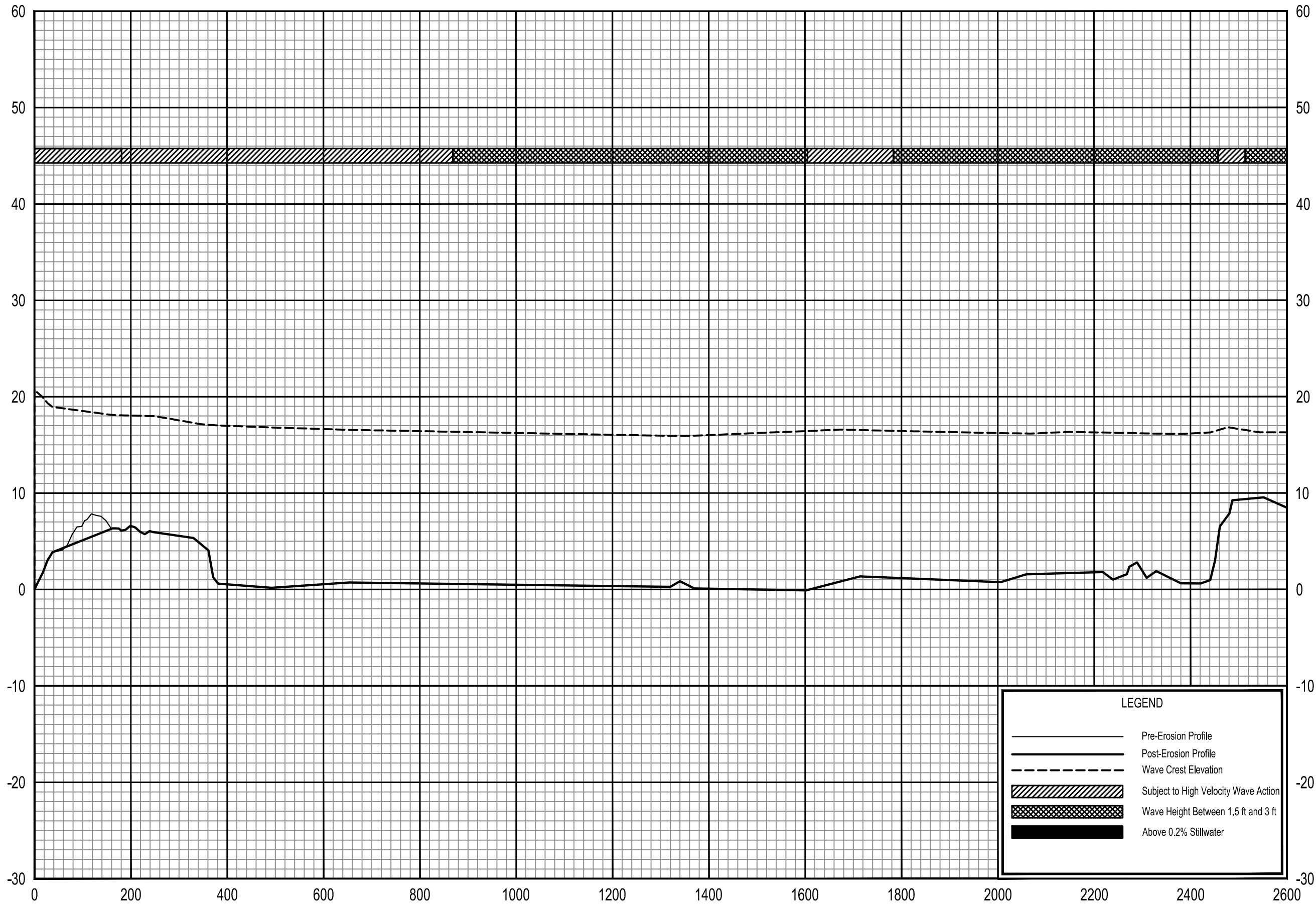
FEDERAL EMERGENCY MANAGEMENT AGENCY  
COLLIER COUNTY, FL  
AND INCORPORATED AREAS

0.2% ANNUAL CHANCE WAVE ENVELOPE

TRANSECT 26

054 T

ELEVATION IN FEET (NAVD 88)



LEGEND

- Pre-Erosion Profile
- Post-Erosion Profile
- Wave Crest Elevation
- Subject to High Velocity Wave Action
- Wave Height Between 1.5 ft and 3 ft
- Above 0.2% Stillwater

0.2% ANNUAL CHANCE WAVE ENVELOPE

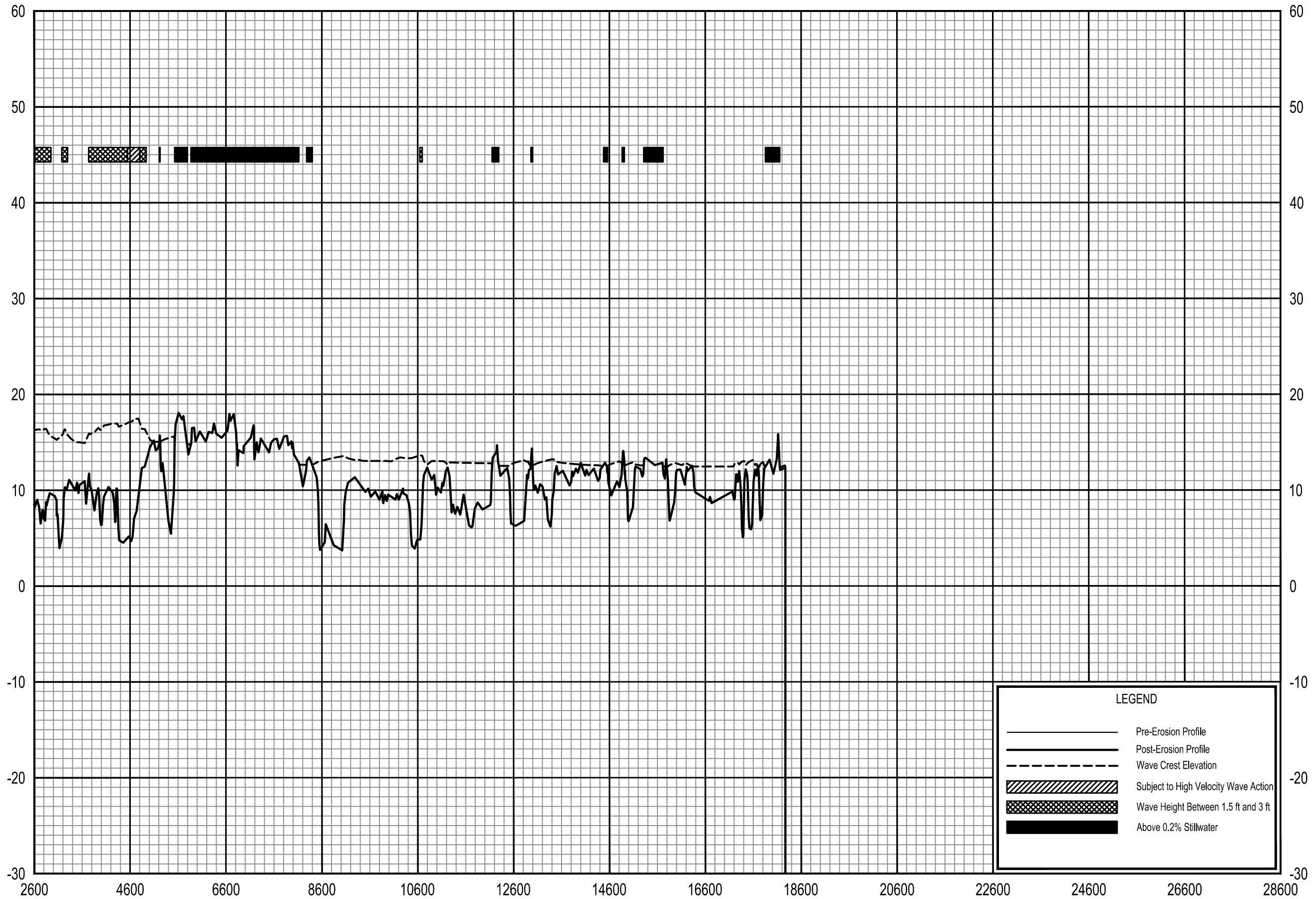
TRANSECT 27

FEDERAL EMERGENCY MANAGEMENT AGENCY  
COLLIER COUNTY, FL  
AND INCORPORATED AREAS

055 T



ELEVATION IN FEET (NAVD 88)



**LEGEND**

- Pre-Erosion Profile
- Post-Erosion Profile
- Wave Crest Elevation
- Subject to High Velocity Wave Action
- Wave Height Between 1.5 ft and 3 ft
- Above 0.2% Stillwater

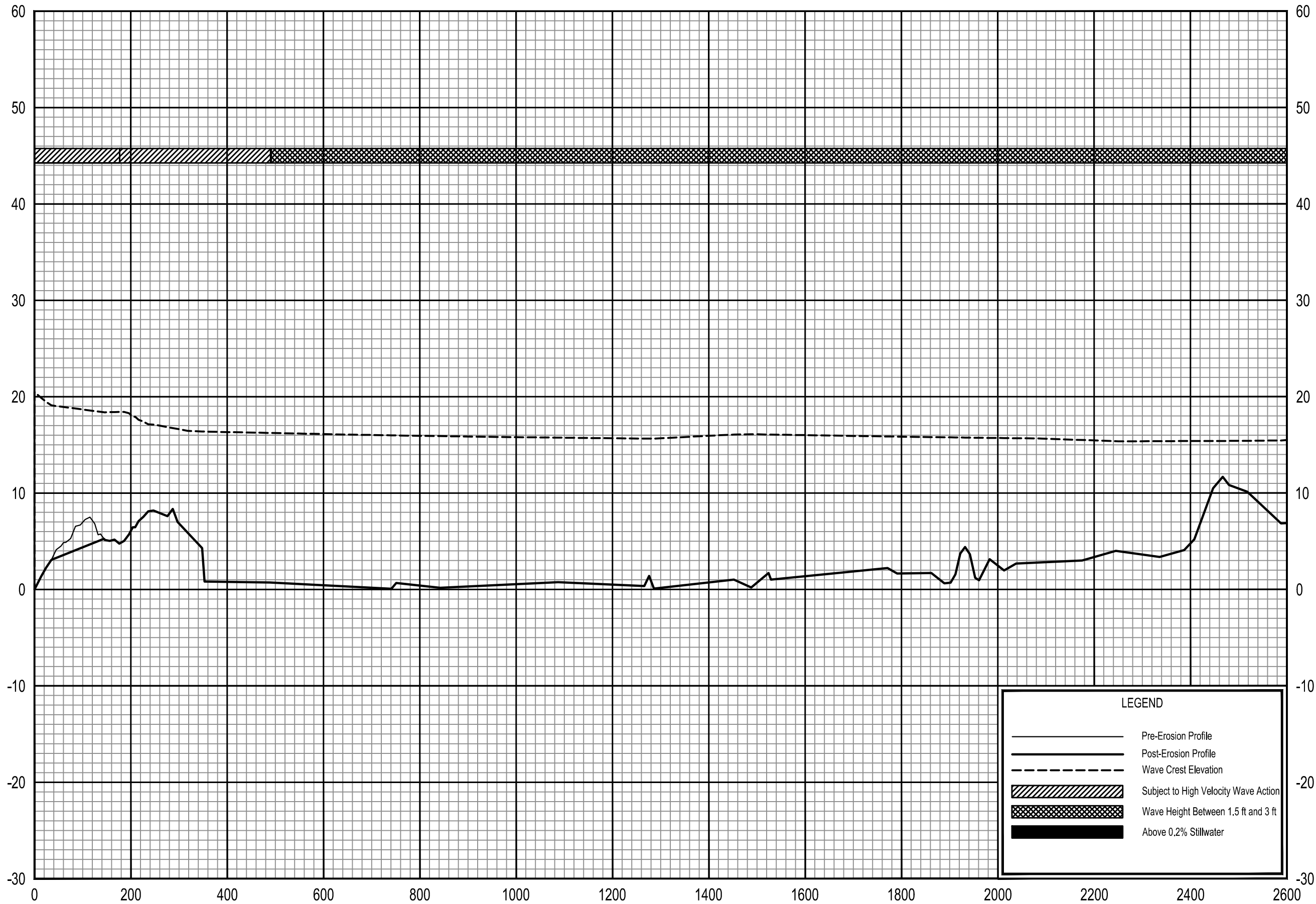
0.2% ANNUAL CHANCE WAVE ENVELOPE

TRANSECT 27

FEDERAL EMERGENCY MANAGEMENT AGENCY  
COLLIER COUNTY, FL  
AND INCORPORATED AREAS

056 T

ELEVATION IN FEET (NAVD 88)



LEGEND

- Pre-Erosion Profile
- Post-Erosion Profile
- Wave Crest Elevation
- Subject to High Velocity Wave Action
- Wave Height Between 1.5 ft and 3 ft
- Above 0.2% Stillwater

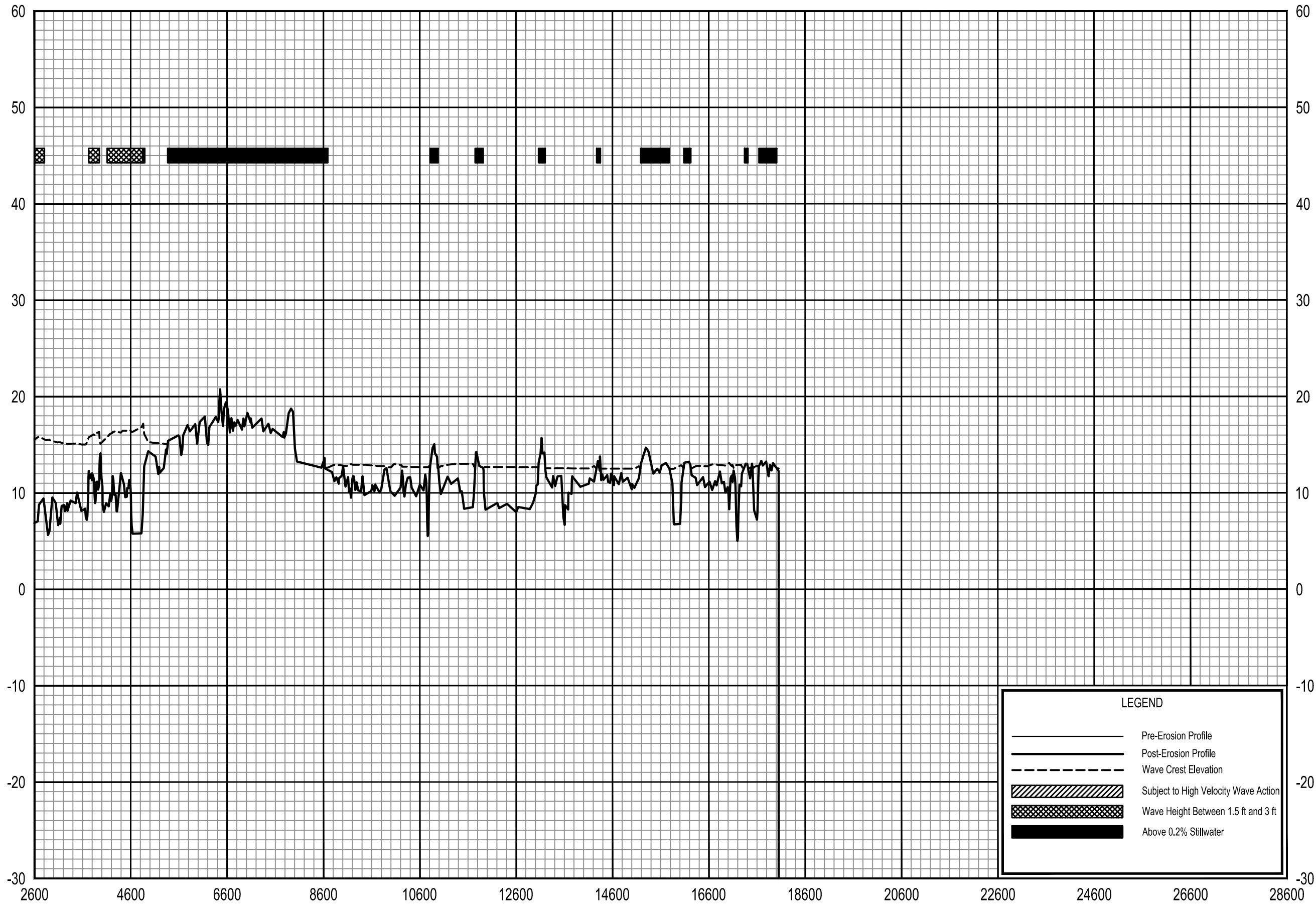
0.2% ANNUAL CHANCE WAVE ENVELOPE

TRANSECT 28

FEDERAL EMERGENCY MANAGEMENT AGENCY  
COLLIER COUNTY, FL  
AND INCORPORATED AREAS

057 T

ELEVATION IN FEET (NAVD 88)



**LEGEND**

- Pre-Erosion Profile
- - - Post-Erosion Profile
- - - Wave Crest Elevation
- ▨ Subject to High Velocity Wave Action
- ▩ Wave Height Between 1.5 ft and 3 ft
- Above 0.2% Stillwater

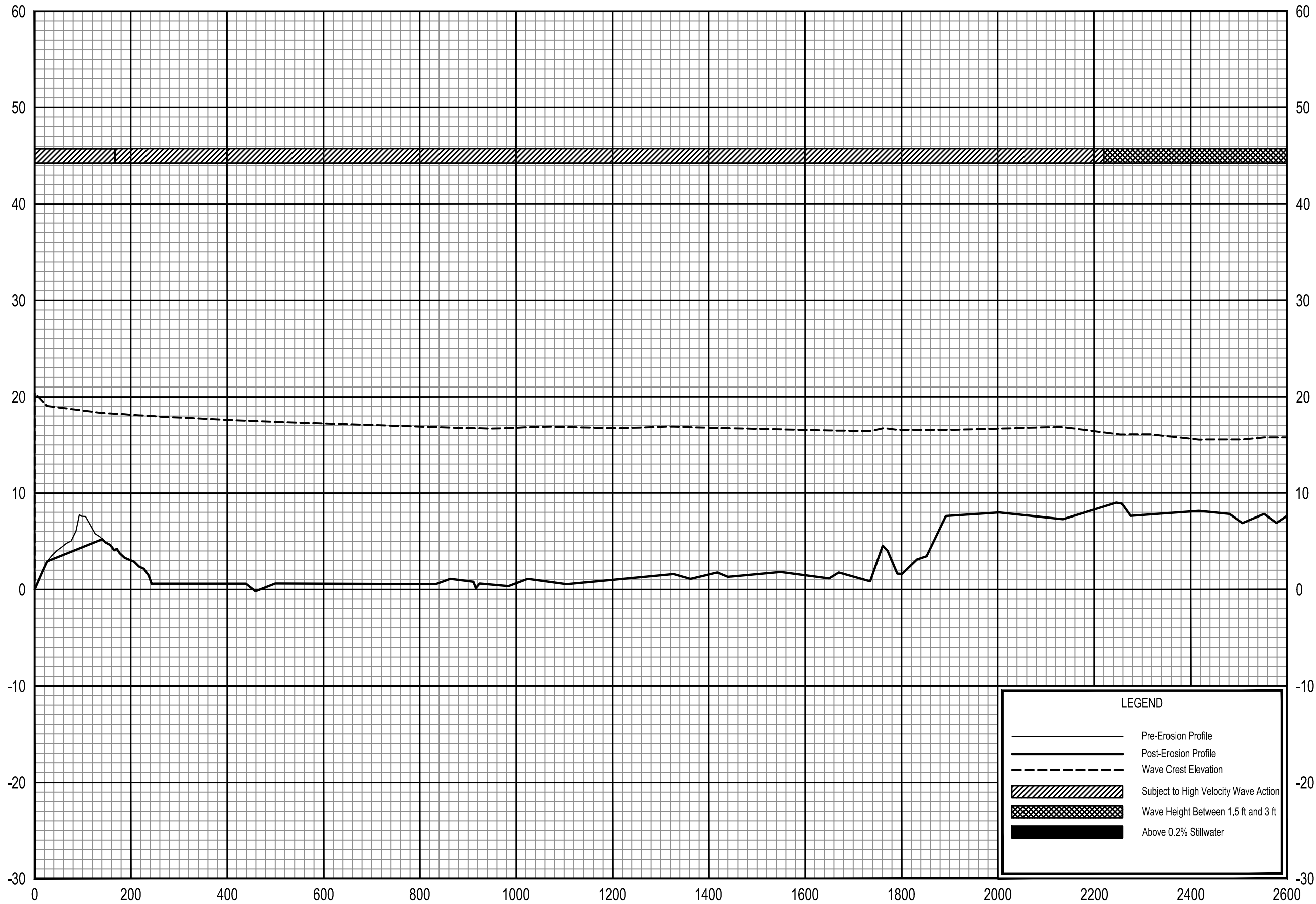
0.2% ANNUAL CHANCE WAVE ENVELOPE

TRANSECT 28

FEDERAL EMERGENCY MANAGEMENT AGENCY  
COLLIER COUNTY, FL  
AND INCORPORATED AREAS

058 T

ELEVATION IN FEET (NAVD 88)



**LEGEND**

- Pre-Erosion Profile
- Post-Erosion Profile
- - - Wave Crest Elevation
- ▨ Subject to High Velocity Wave Action
- ▩ Wave Height Between 1.5 ft and 3 ft
- Above 0.2% Stillwater

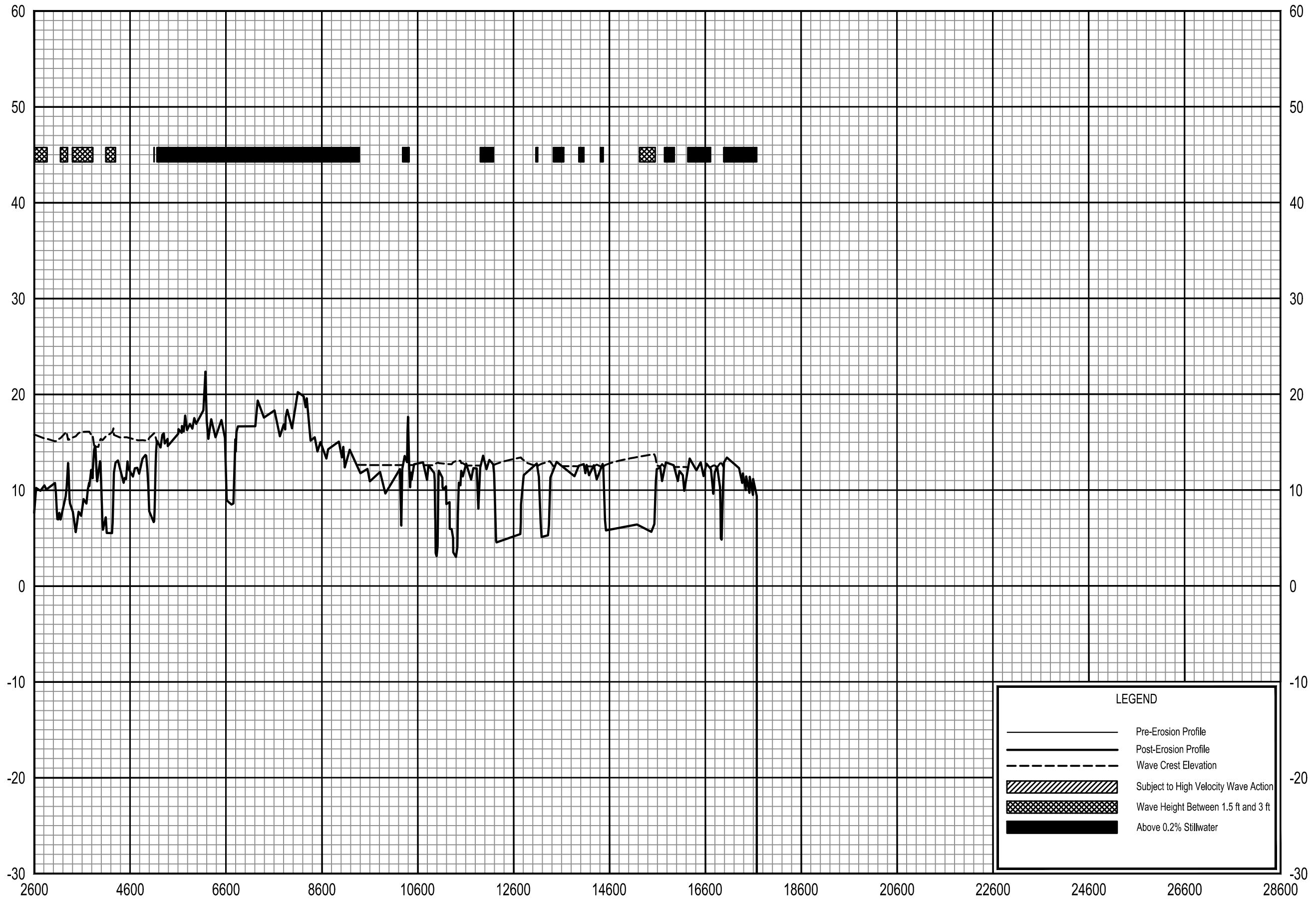
0.2% ANNUAL CHANCE WAVE ENVELOPE

TRANSECT 29

FEDERAL EMERGENCY MANAGEMENT AGENCY  
COLLIER COUNTY, FL  
AND INCORPORATED AREAS

059 T

ELEVATION IN FEET (NAVD 88)



**LEGEND**

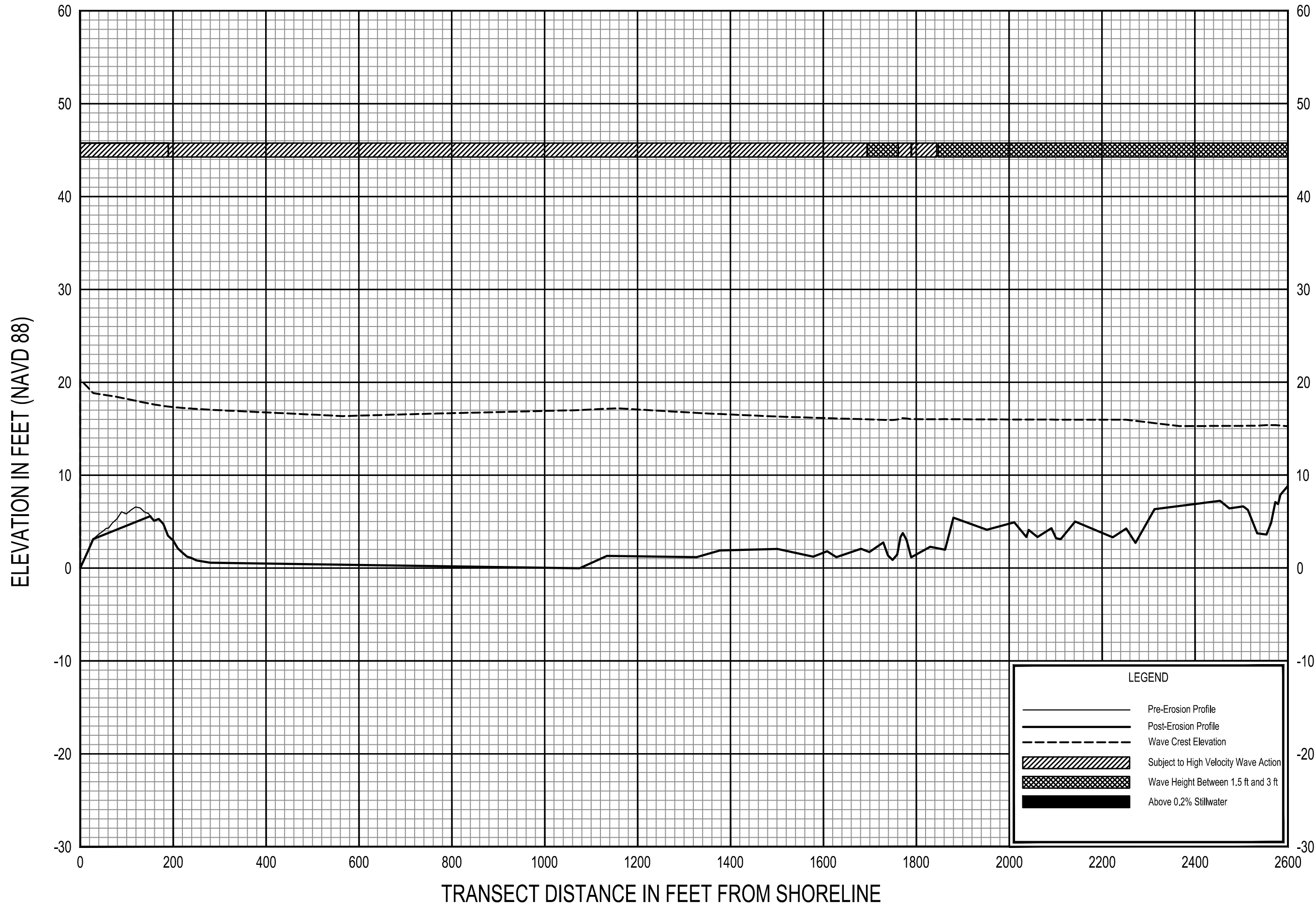
- Pre-Erosion Profile
- - - Post-Erosion Profile
- - - Wave Crest Elevation
- ▨ Subject to High Velocity Wave Action
- ▩ Wave Height Between 1.5 ft and 3 ft
- Above 0.2% Stillwater

0.2% ANNUAL CHANCE WAVE ENVELOPE

TRANSECT 29

FEDERAL EMERGENCY MANAGEMENT AGENCY  
COLLIER COUNTY, FL  
AND INCORPORATED AREAS

060 T



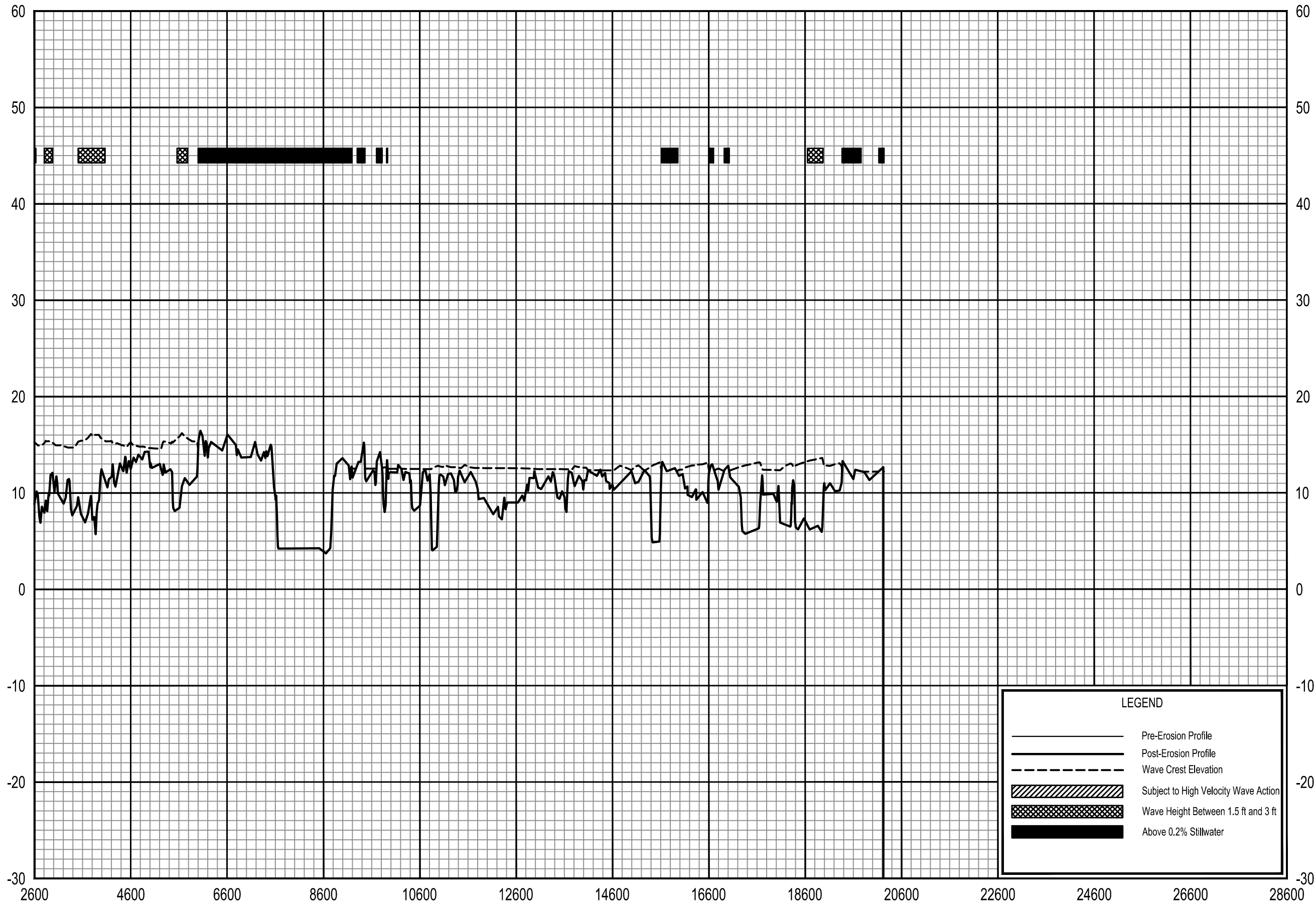
0.2% ANNUAL CHANCE WAVE ENVELOPE

TRANSECT 30

FEDERAL EMERGENCY MANAGEMENT AGENCY  
 COLLIER COUNTY, FL  
 AND INCORPORATED AREAS

061 T

ELEVATION IN FEET (NAVD 88)



**LEGEND**

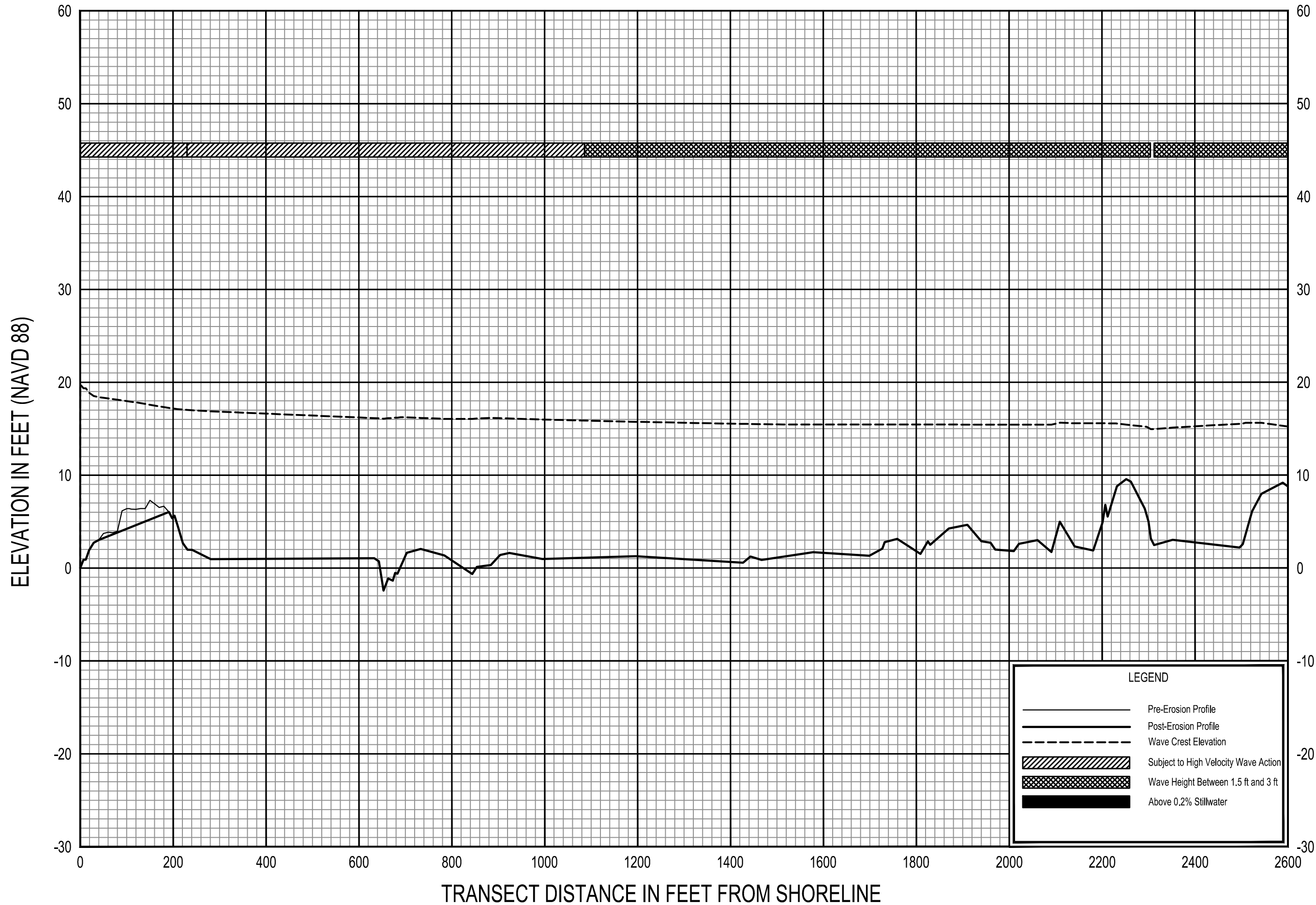
- Pre-Erosion Profile
- - - Post-Erosion Profile
- - - Wave Crest Elevation
- ▨ Subject to High Velocity Wave Action
- ▩ Wave Height Between 1.5 ft and 3 ft
- Above 0.2% Stillwater

0.2% ANNUAL CHANCE WAVE ENVELOPE

TRANSECT 30

FEDERAL EMERGENCY MANAGEMENT AGENCY  
COLLIER COUNTY, FL  
AND INCORPORATED AREAS

062 T



ELEVATION IN FEET (NAVD 88)

TRANSECT DISTANCE IN FEET FROM SHORELINE

**LEGEND**

- Pre-Erosion Profile
- Post-Erosion Profile
- - - Wave Crest Elevation
- ▨ Subject to High Velocity Wave Action
- ▩ Wave Height Between 1.5 ft and 3 ft
- Above 0.2% Stillwater

0.2% ANNUAL CHANCE WAVE ENVELOPE

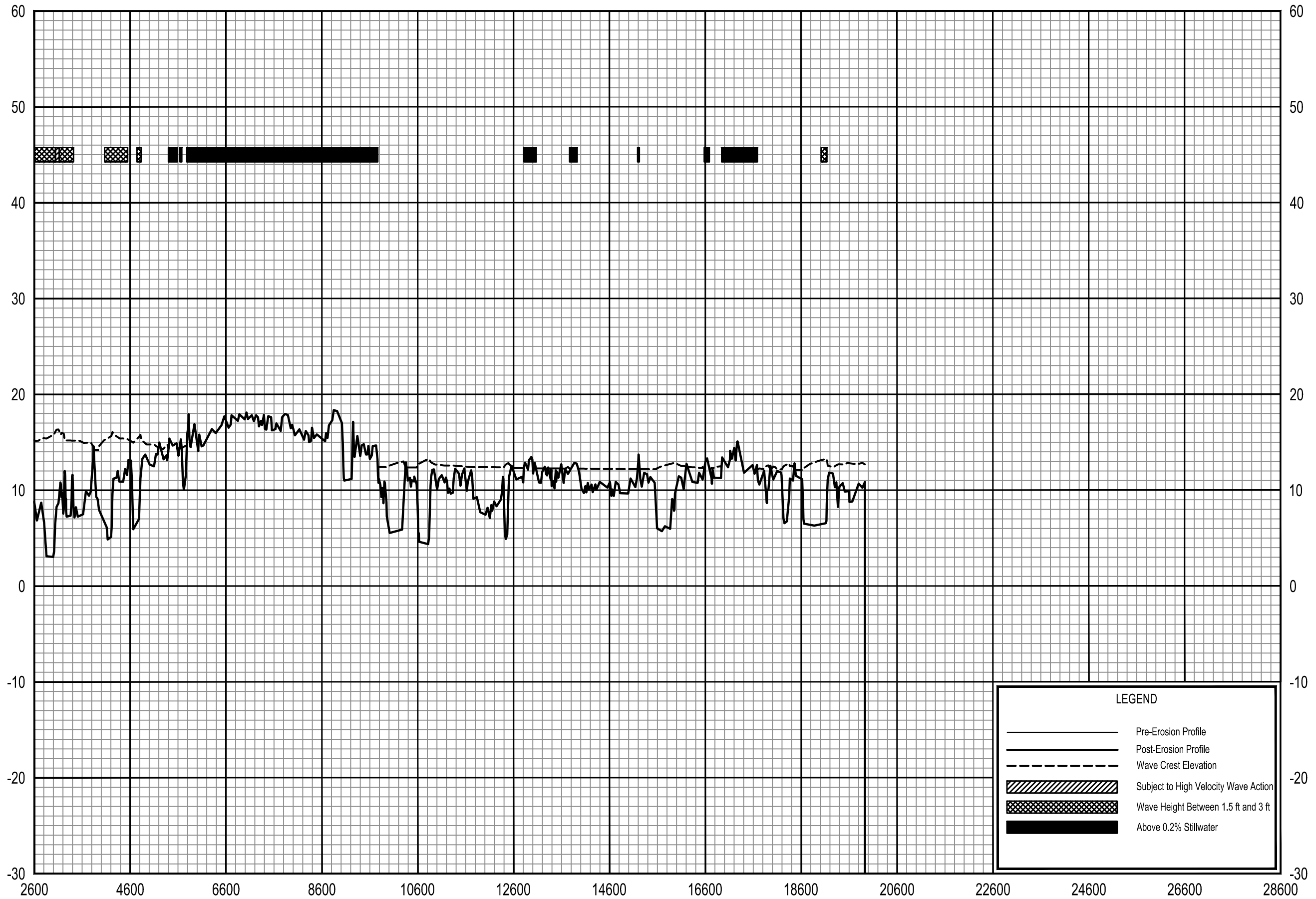
TRANSECT 31

FEDERAL EMERGENCY MANAGEMENT AGENCY  
 COLLIER COUNTY, FL  
 AND INCORPORATED AREAS

063 T



ELEVATION IN FEET (NAVD 88)



LEGEND

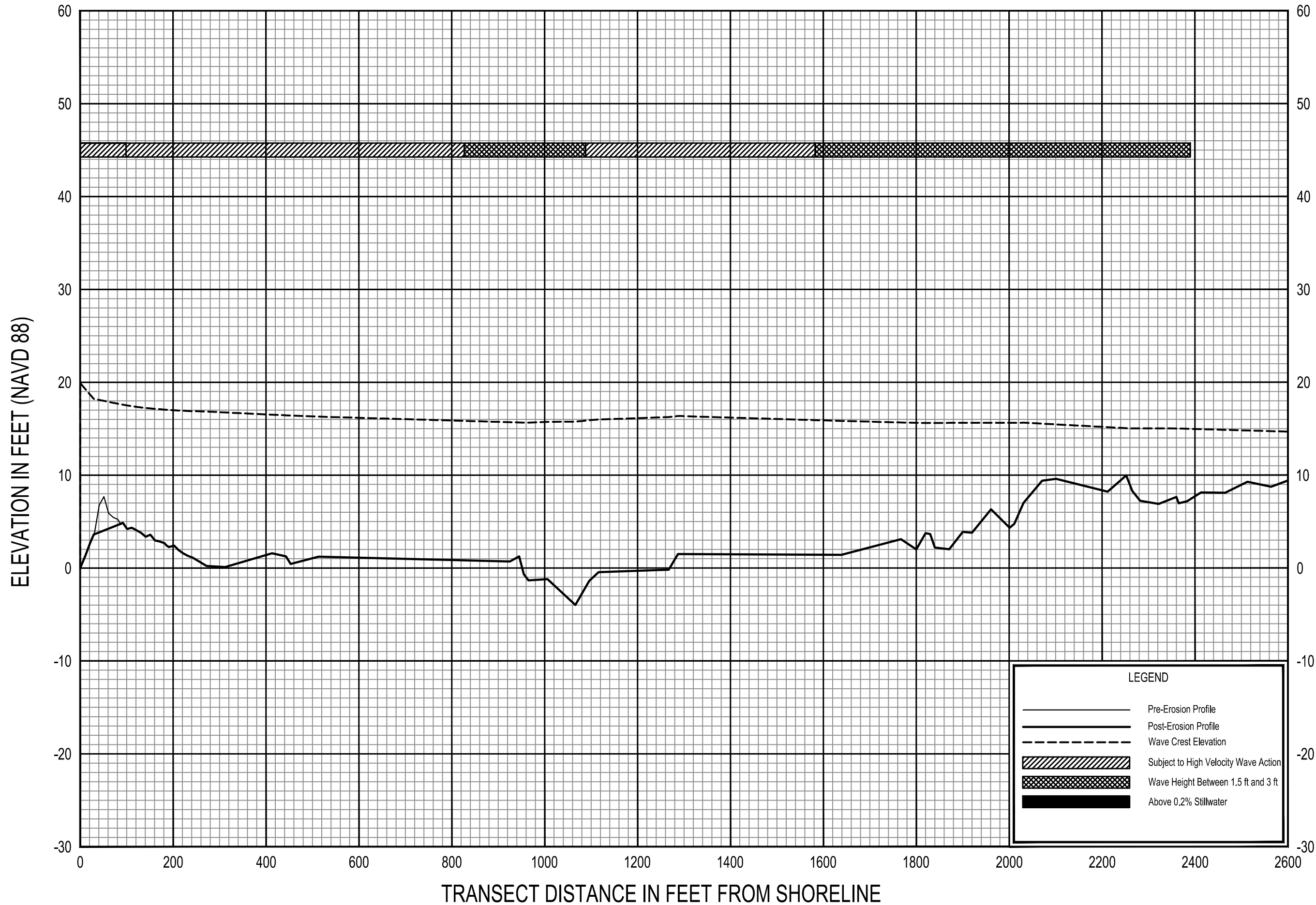
- Pre-Erosion Profile
- - - Post-Erosion Profile
- - - Wave Crest Elevation
- ▨ Subject to High Velocity Wave Action
- ▩ Wave Height Between 1.5 ft and 3 ft
- Above 0.2% Stillwater

0.2% ANNUAL CHANCE WAVE ENVELOPE

TRANSECT 31

FEDERAL EMERGENCY MANAGEMENT AGENCY  
COLLIER COUNTY, FL  
AND INCORPORATED AREAS

064 T



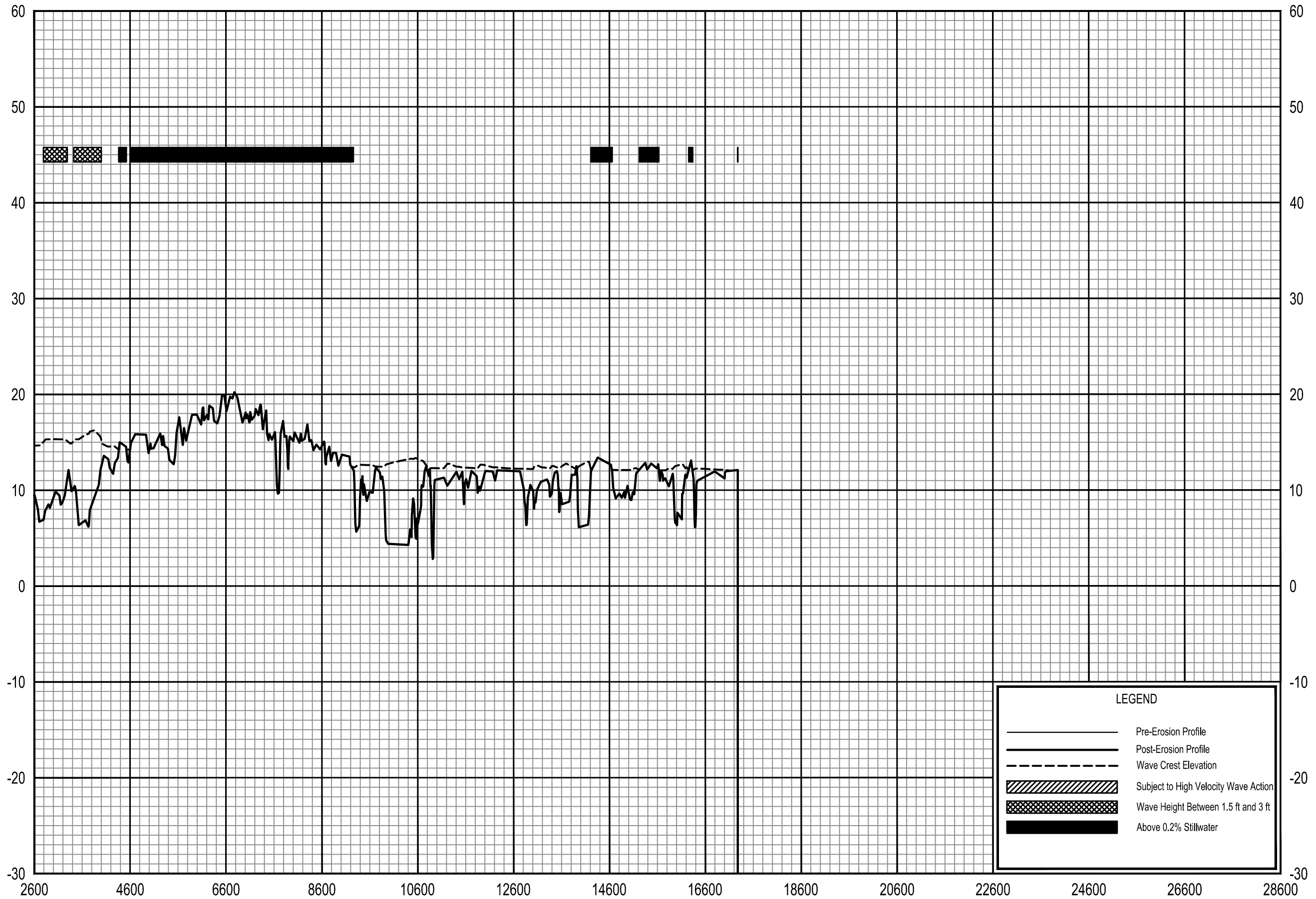
0.2% ANNUAL CHANCE WAVE ENVELOPE

TRANSECT 32

FEDERAL EMERGENCY MANAGEMENT AGENCY  
 COLLIER COUNTY, FL  
 AND INCORPORATED AREAS

065 T

ELEVATION IN FEET (NAVD 88)



**LEGEND**

- Pre-Erosion Profile
- - - Post-Erosion Profile
- - - Wave Crest Elevation
- ▨ Subject to High Velocity Wave Action
- ▩ Wave Height Between 1.5 ft and 3 ft
- Above 0.2% Stillwater

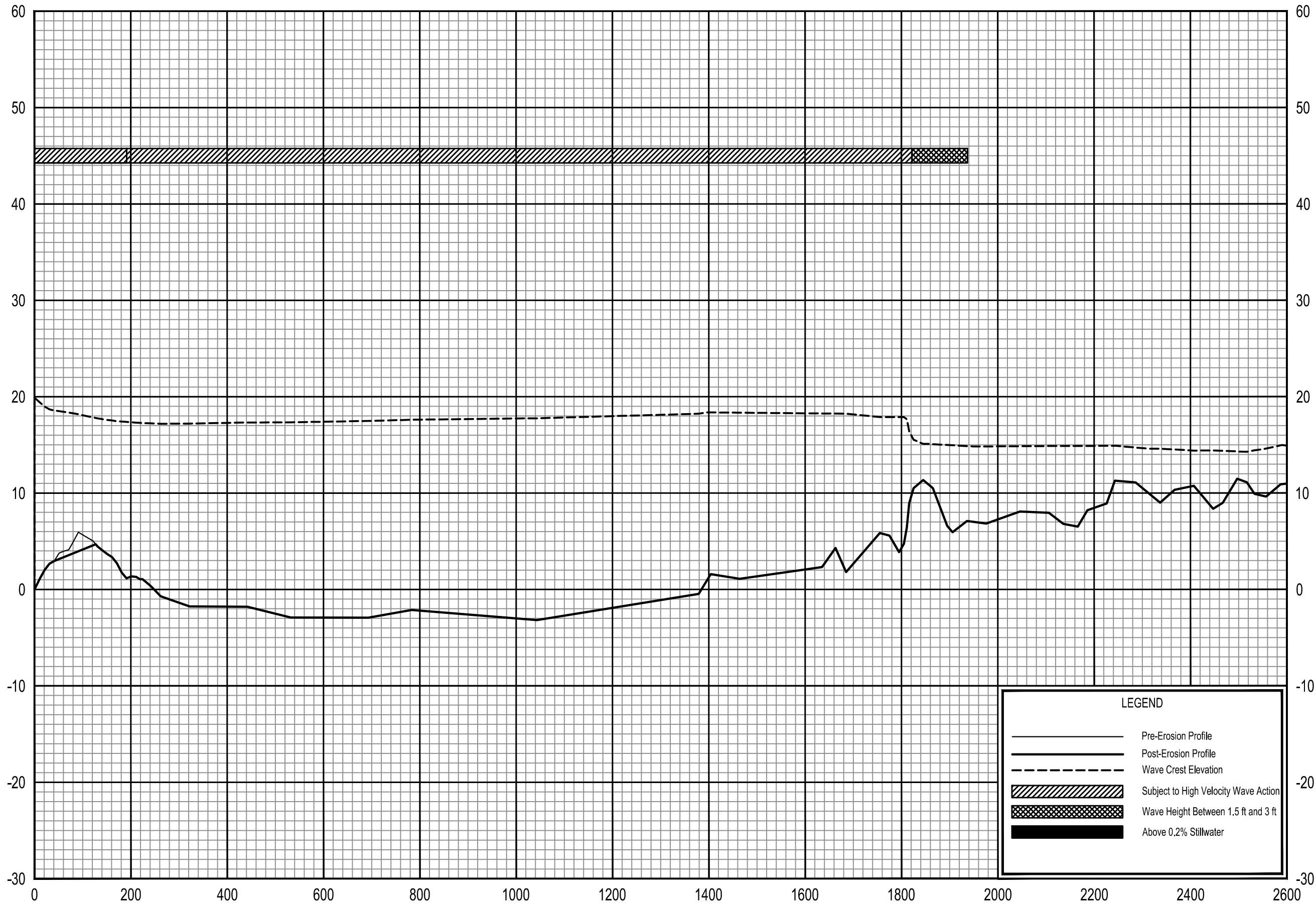
0.2% ANNUAL CHANCE WAVE ENVELOPE

TRANSECT 32

FEDERAL EMERGENCY MANAGEMENT AGENCY  
COLLIER COUNTY, FL  
AND INCORPORATED AREAS

066 T

ELEVATION IN FEET (NAVD 88)



**LEGEND**

- Pre-Erosion Profile
- Post-Erosion Profile
- - - Wave Crest Elevation
- ▨ Subject to High Velocity Wave Action
- ▩ Wave Height Between 1.5 ft and 3 ft
- Above 0.2% Stillwater

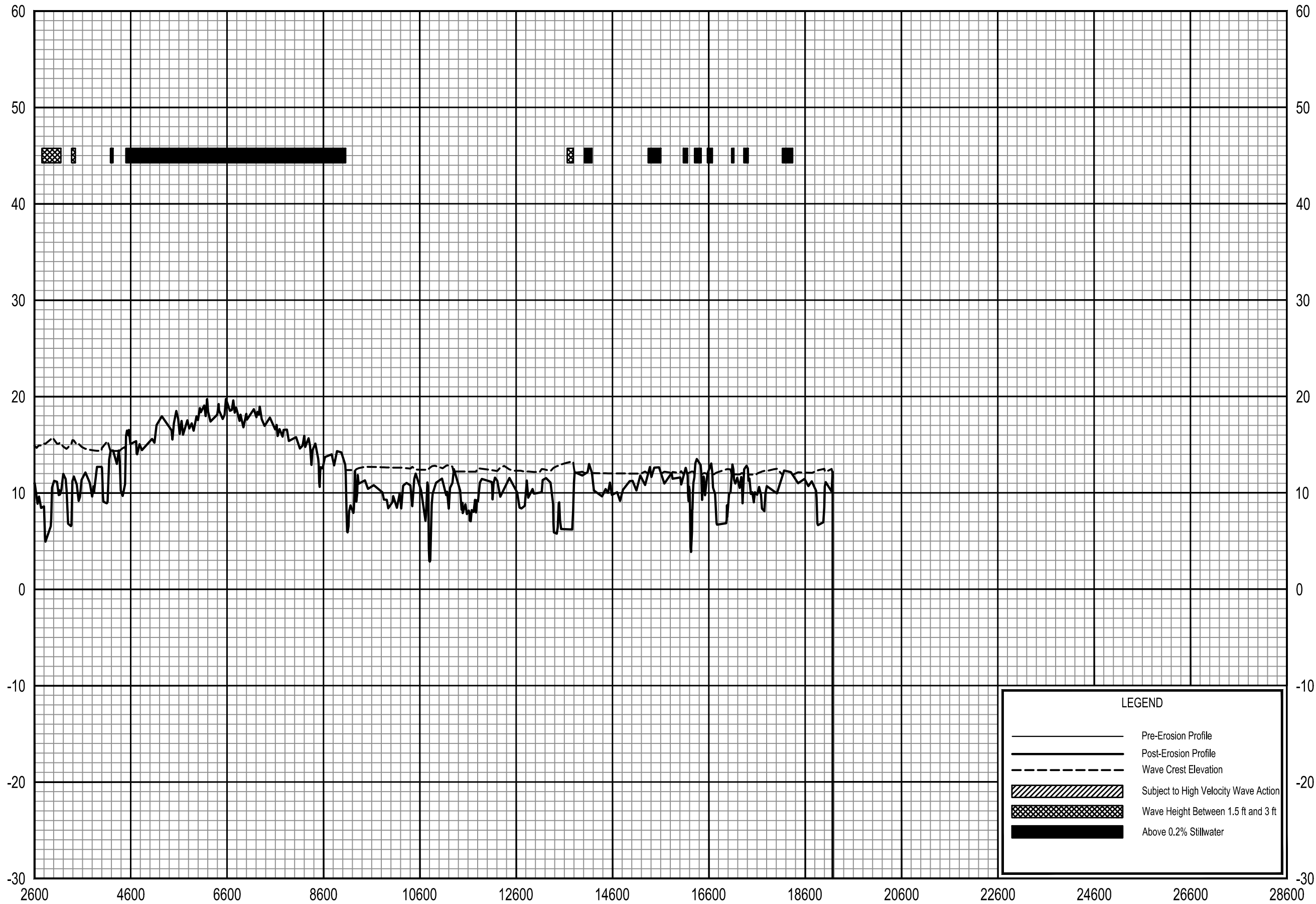
0.2% ANNUAL CHANCE WAVE ENVELOPE

TRANSECT 33

FEDERAL EMERGENCY MANAGEMENT AGENCY  
COLLIER COUNTY, FL  
AND INCORPORATED AREAS

067 T

ELEVATION IN FEET (NAVD 88)



**LEGEND**

- Pre-Erosion Profile
- - - Post-Erosion Profile
- - - Wave Crest Elevation
- ▨ Subject to High Velocity Wave Action
- ▩ Wave Height Between 1.5 ft and 3 ft
- Above 0.2% Stillwater

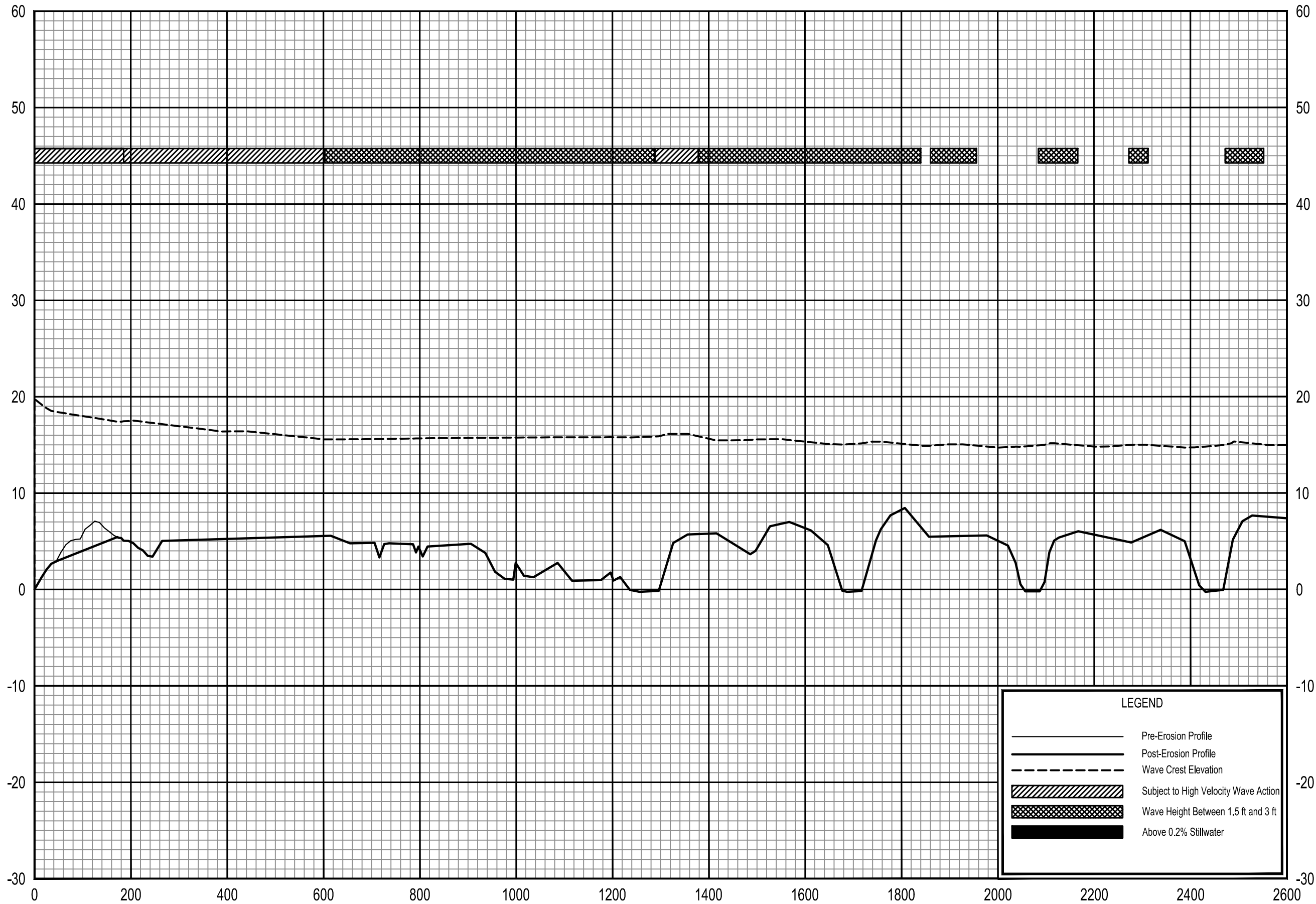
0.2% ANNUAL CHANCE WAVE ENVELOPE

TRANSECT 33

FEDERAL EMERGENCY MANAGEMENT AGENCY  
COLLIER COUNTY, FL  
AND INCORPORATED AREAS

068 T

ELEVATION IN FEET (NAVD 88)



LEGEND

- Pre-Erosion Profile
- Post-Erosion Profile
- Wave Crest Elevation
- Subject to High Velocity Wave Action
- Wave Height Between 1.5 ft and 3 ft
- Above 0.2% Stillwater

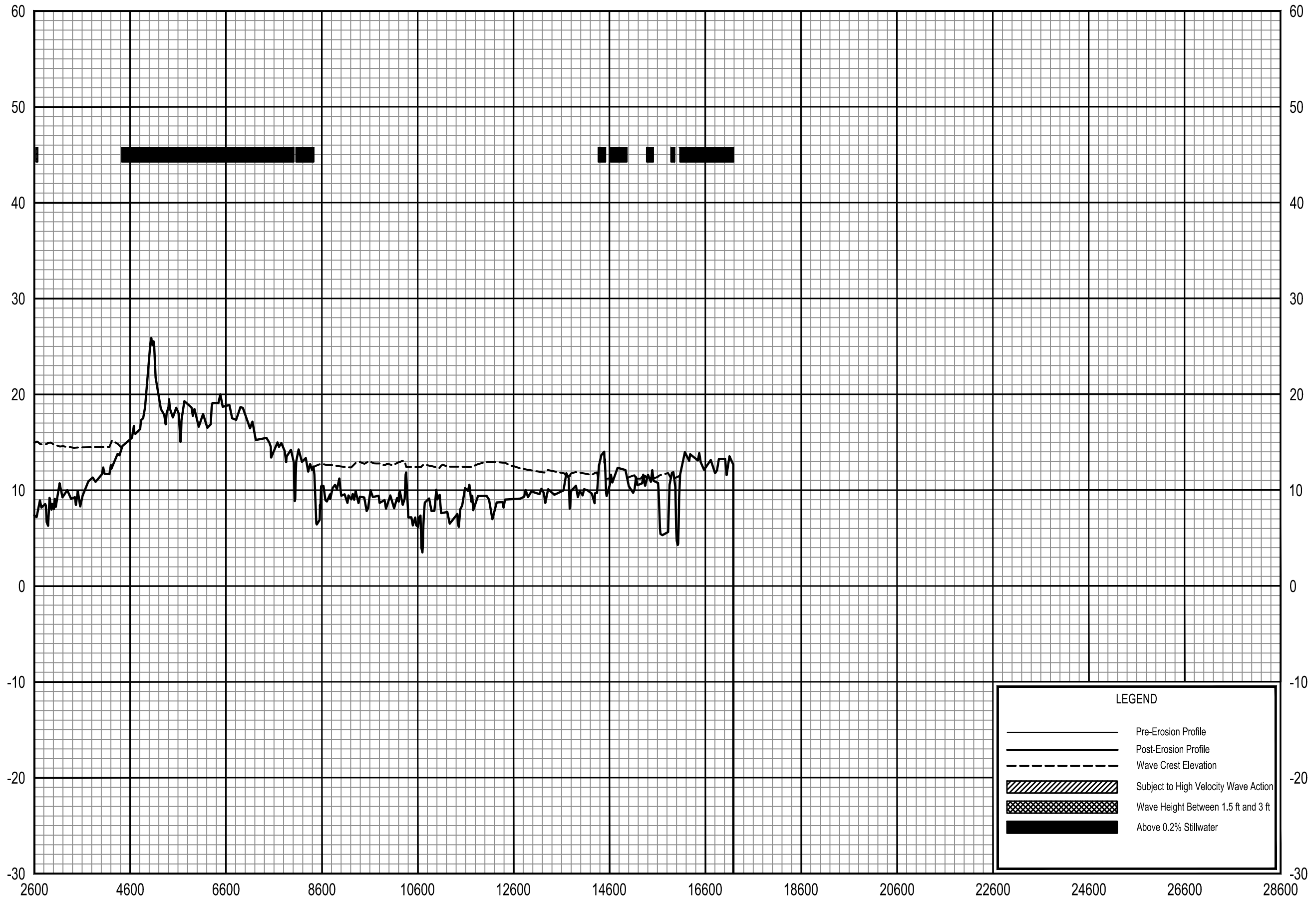
0.2% ANNUAL CHANCE WAVE ENVELOPE

TRANSECT 34

FEDERAL EMERGENCY MANAGEMENT AGENCY  
COLLIER COUNTY, FL  
AND INCORPORATED AREAS

069 T

ELEVATION IN FEET (NAVD 88)



**LEGEND**

- Pre-Erosion Profile
- - - Post-Erosion Profile
- - - Wave Crest Elevation
- ▨ Subject to High Velocity Wave Action
- ▩ Wave Height Between 1.5 ft and 3 ft
- Above 0.2% Stillwater

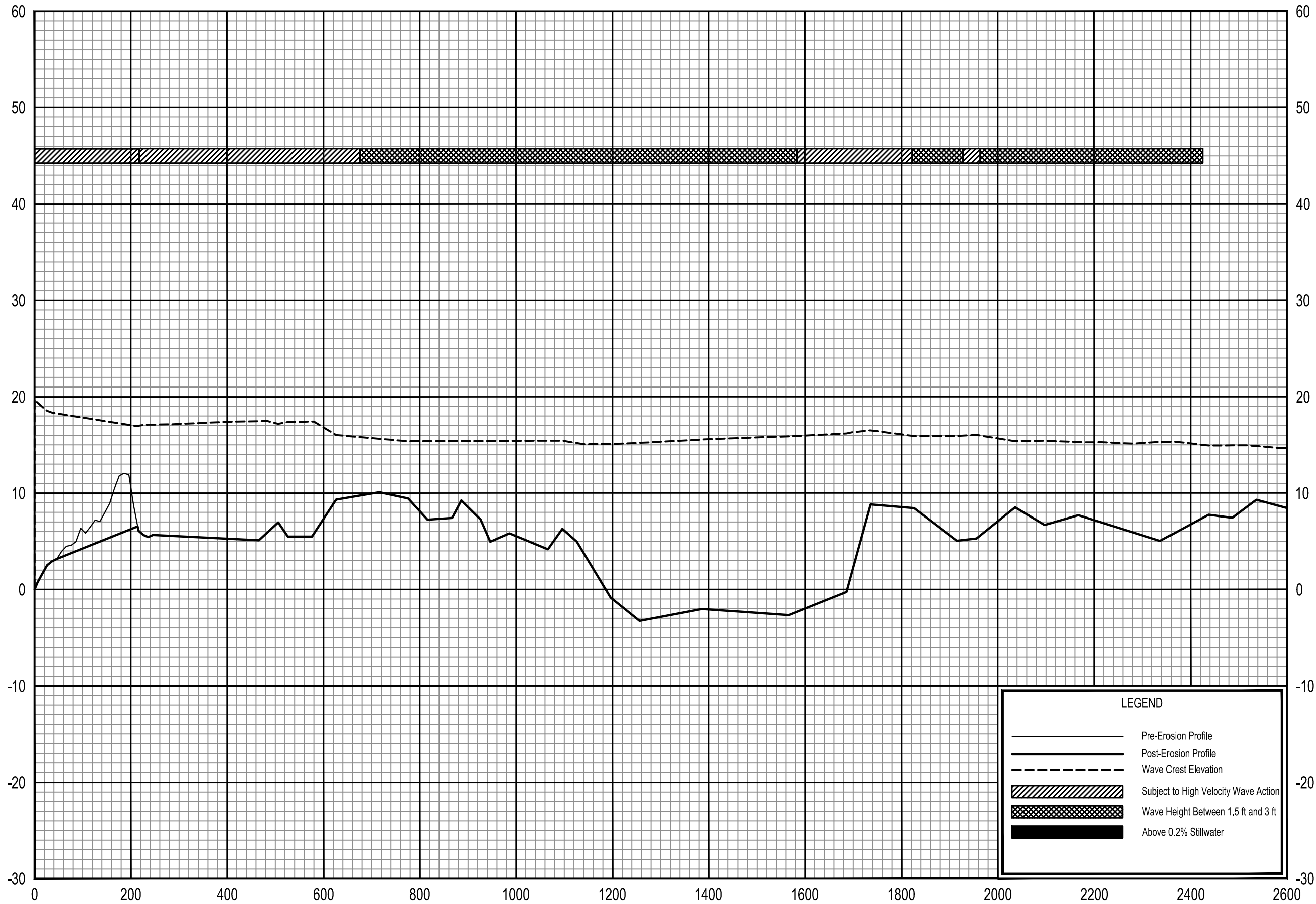
0.2% ANNUAL CHANCE WAVE ENVELOPE

TRANSECT 34

FEDERAL EMERGENCY MANAGEMENT AGENCY  
COLLIER COUNTY, FL  
AND INCORPORATED AREAS

070 T

ELEVATION IN FEET (NAVD 88)



**LEGEND**

- Pre-Erosion Profile
- - - Post-Erosion Profile
- - - Wave Crest Elevation
- ▨ Subject to High Velocity Wave Action
- ▩ Wave Height Between 1.5 ft and 3 ft
- Above 0.2% Stillwater

TRANSECT DISTANCE IN FEET FROM SHORELINE

0.2% ANNUAL CHANCE WAVE ENVELOPE

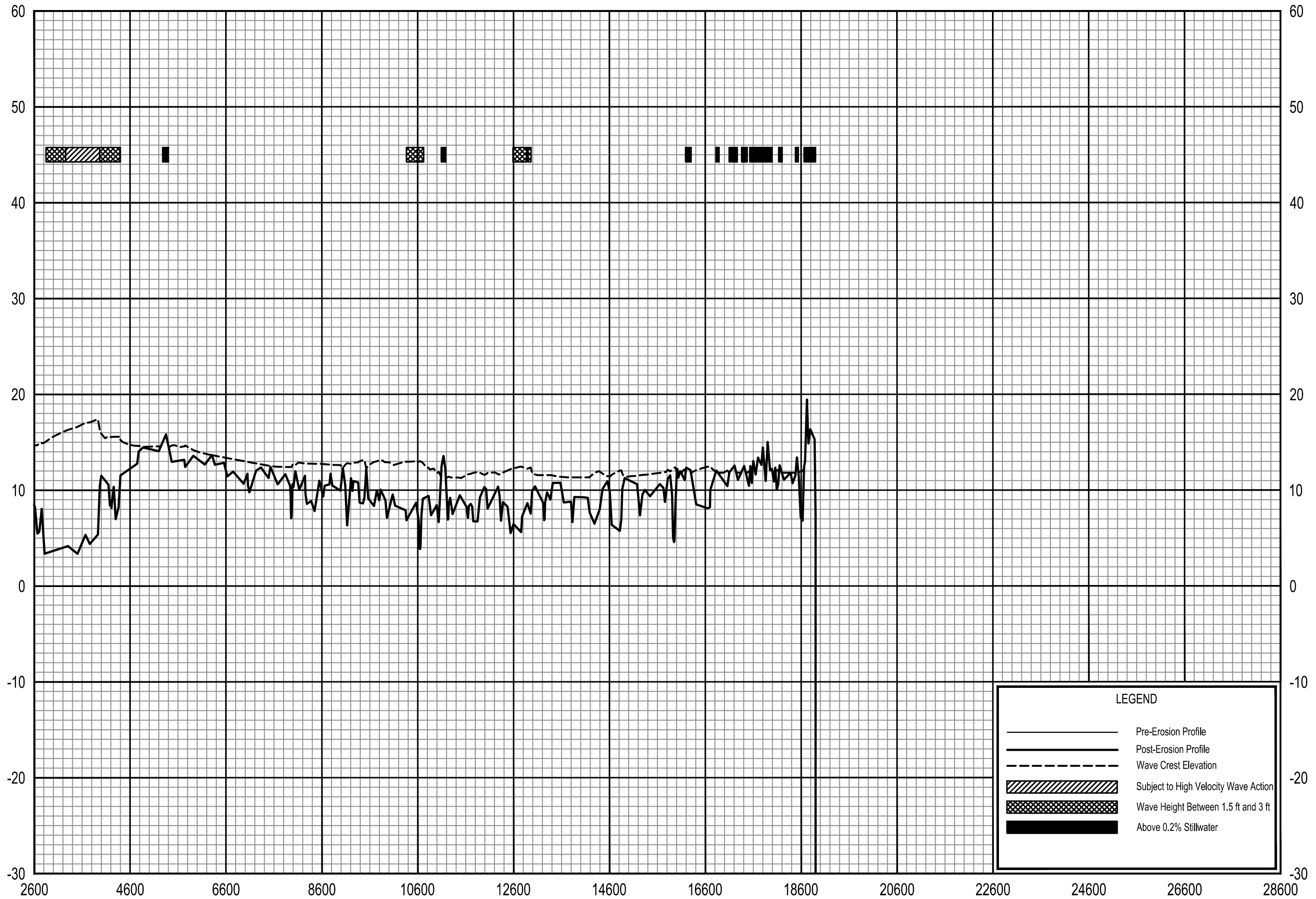
TRANSECT 35

FEDERAL EMERGENCY MANAGEMENT AGENCY  
COLLIER COUNTY, FL  
AND INCORPORATED AREAS

071 T



ELEVATION IN FEET (NAVD 88)



**LEGEND**

- Pre-Erosion Profile
- - - Post-Erosion Profile
- - - Wave Crest Elevation
- ▨ Subject to High Velocity Wave Action
- ▩ Wave Height Between 1.5 ft and 3 ft
- Above 0.2% Stillwater

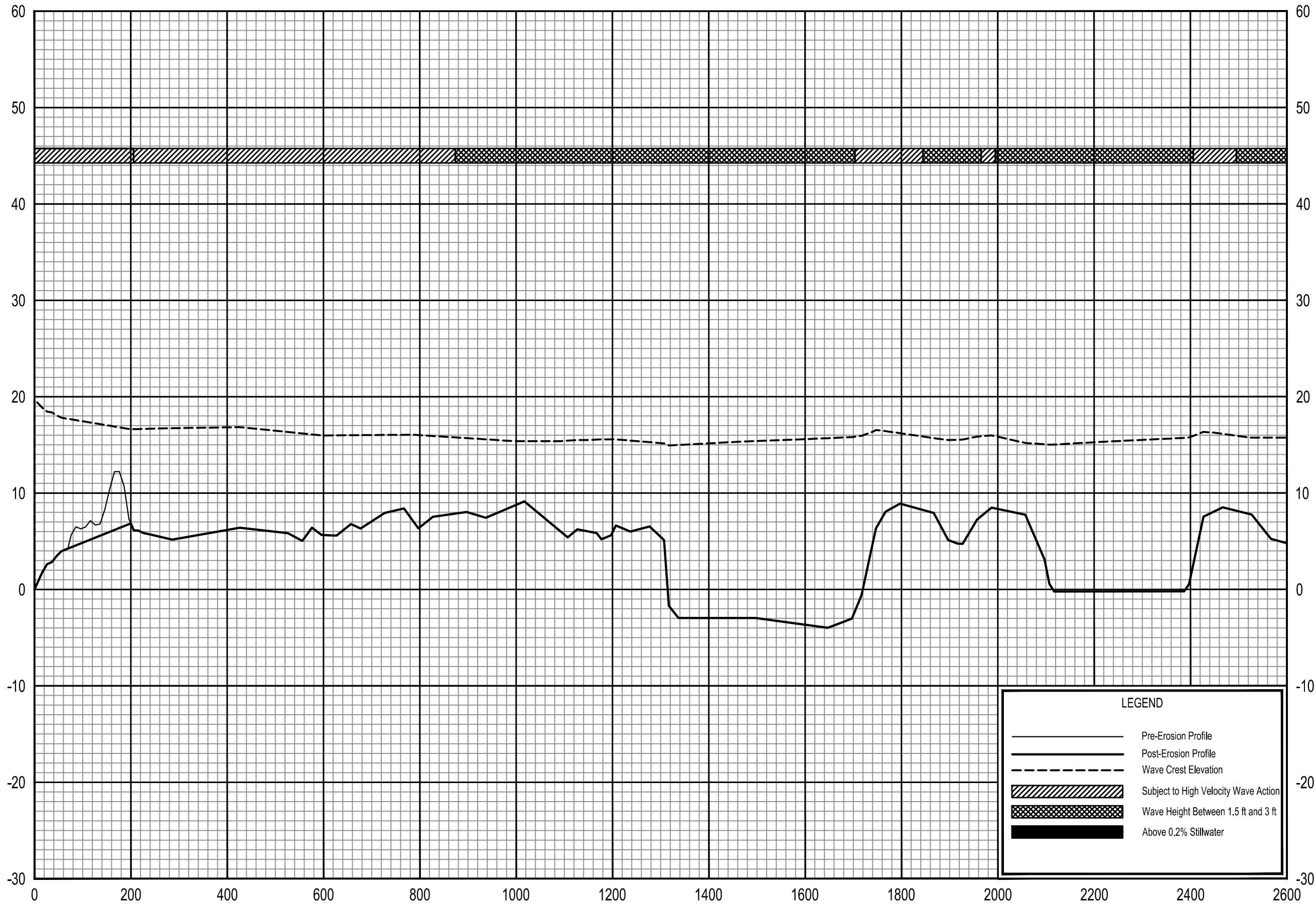
0.2% ANNUAL CHANCE WAVE ENVELOPE

TRANSECT 35

FEDERAL EMERGENCY MANAGEMENT AGENCY  
COLLIER COUNTY, FL  
AND INCORPORATED AREAS

072 T

ELEVATION IN FEET (NAVD 88)



**LEGEND**

- Pre-Erosion Profile
- - - Post-Erosion Profile
- - - Wave Crest Elevation
- ▨ Subject to High Velocity Wave Action
- ▩ Wave Height Between 1.5 ft and 3 ft
- Above 0.2% Stillwater

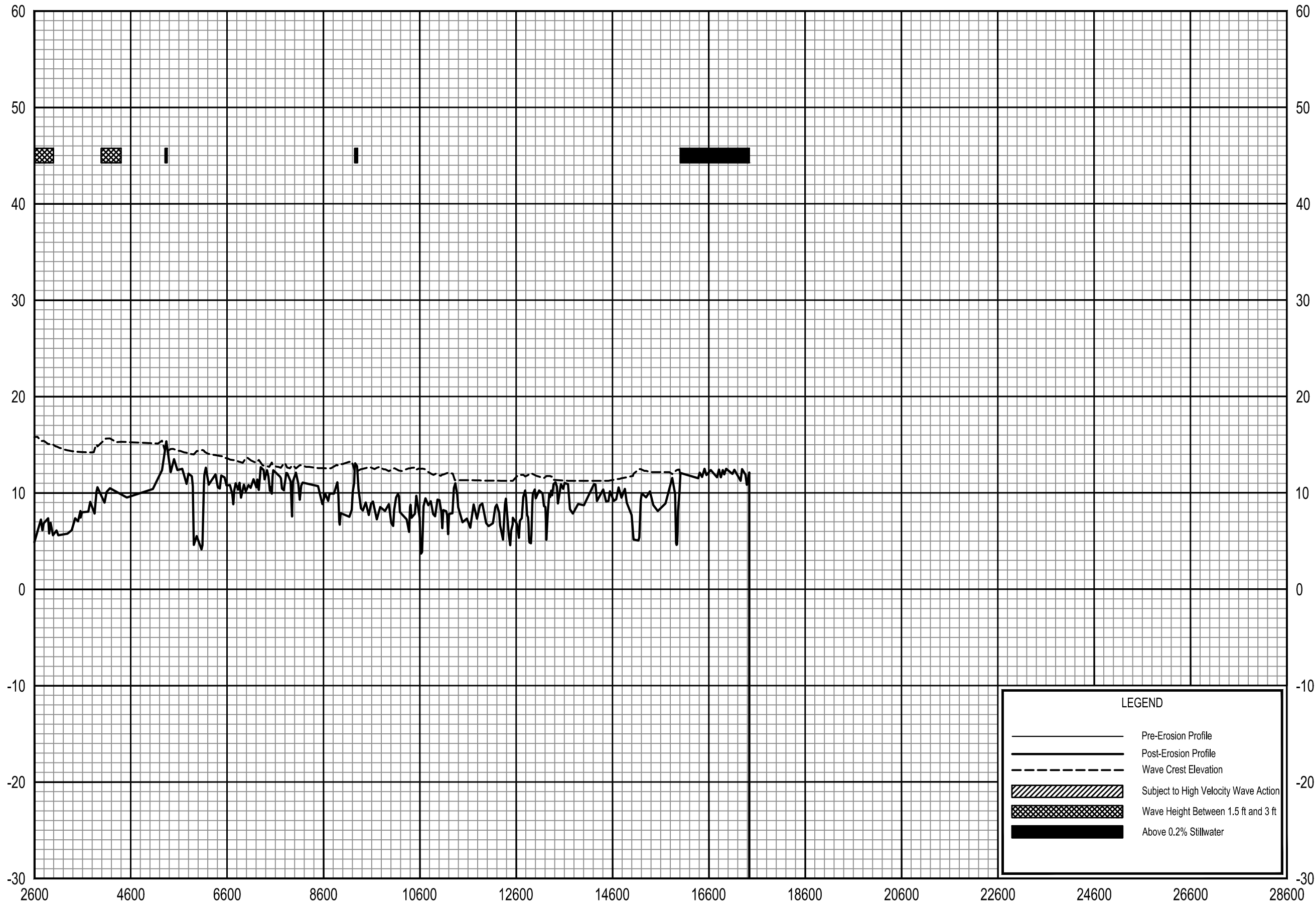
0.2% ANNUAL CHANCE WAVE ENVELOPE

TRANSECT 36

FEDERAL EMERGENCY MANAGEMENT AGENCY  
COLLIER COUNTY, FL  
AND INCORPORATED AREAS

073 T

ELEVATION IN FEET (NAVD 88)



**LEGEND**

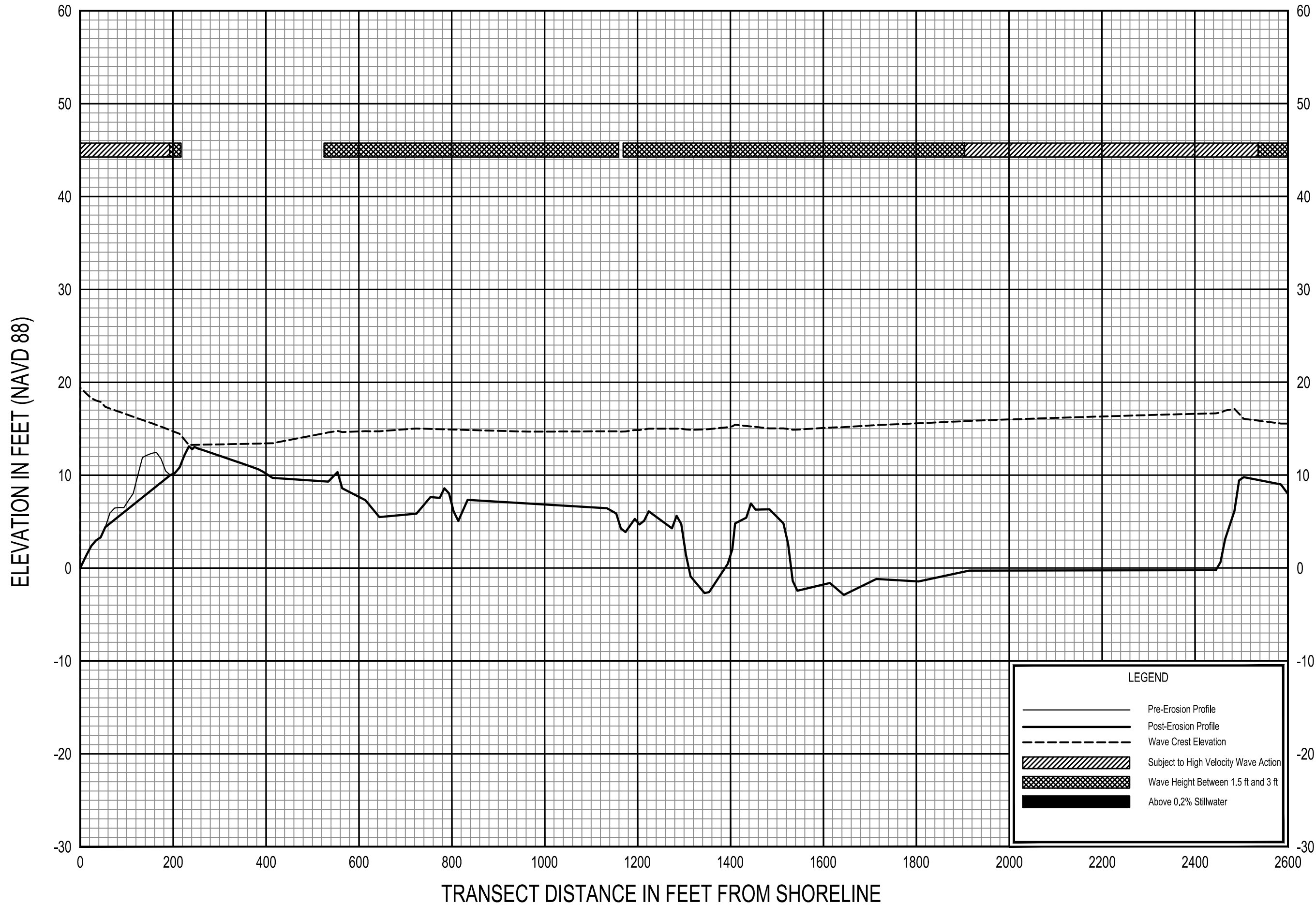
- Pre-Erosion Profile
- - - Post-Erosion Profile
- - - Wave Crest Elevation
- ▨ Subject to High Velocity Wave Action
- ▩ Wave Height Between 1.5 ft and 3 ft
- Above 0.2% Stillwater

0.2% ANNUAL CHANCE WAVE ENVELOPE

TRANSECT 36

FEDERAL EMERGENCY MANAGEMENT AGENCY  
COLLIER COUNTY, FL  
AND INCORPORATED AREAS

074 T



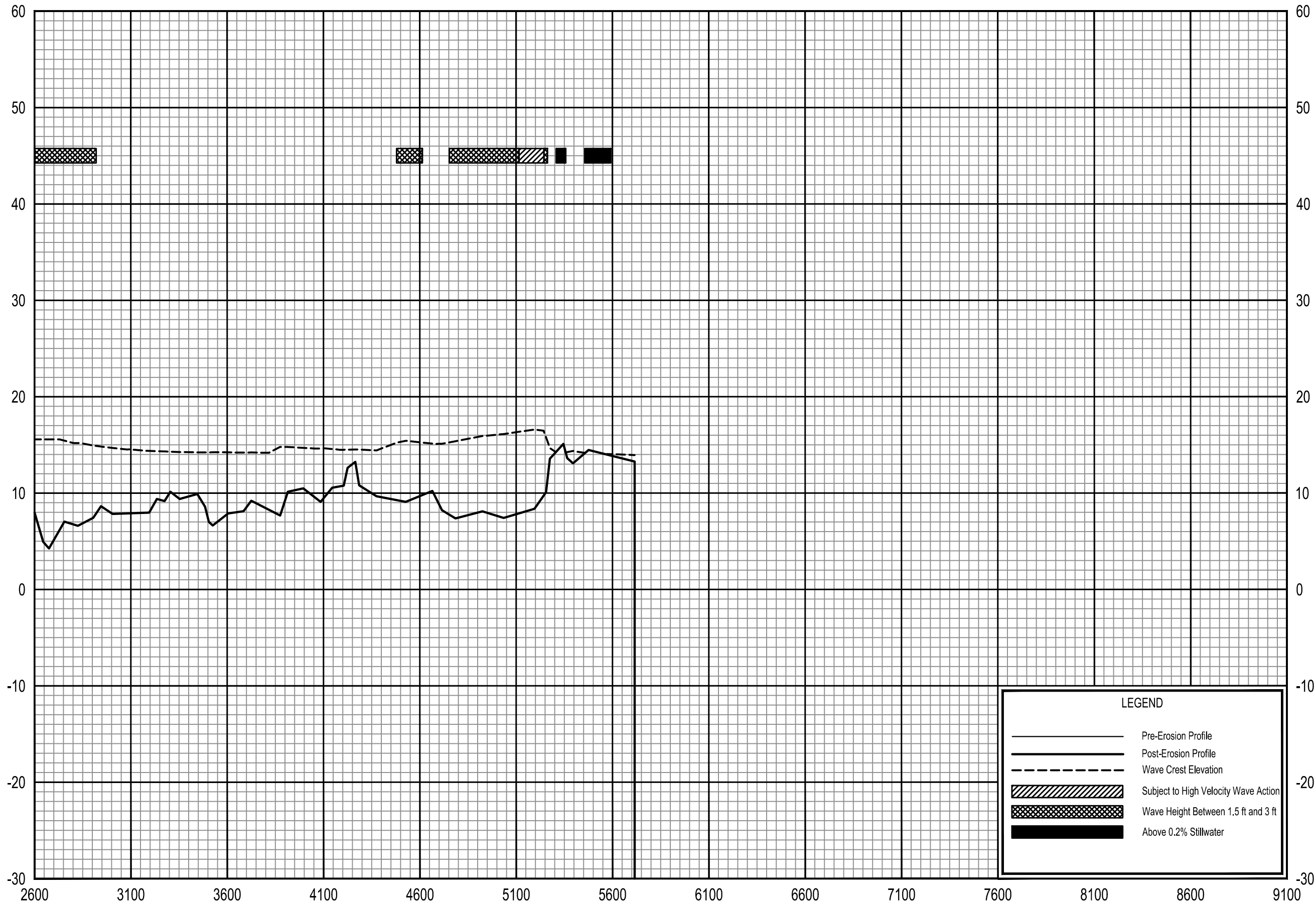
0.2% ANNUAL CHANCE WAVE ENVELOPE

TRANSECT 37

FEDERAL EMERGENCY MANAGEMENT AGENCY  
 COLLIER COUNTY, FL  
 AND INCORPORATED AREAS

075 T

ELEVATION IN FEET (NAVD 88)



**LEGEND**

- Pre-Erosion Profile
- - - Post-Erosion Profile
- - - Wave Crest Elevation
- ▨ Subject to High Velocity Wave Action
- ▩ Wave Height Between 1.5 ft and 3 ft
- Above 0.2% Stillwater

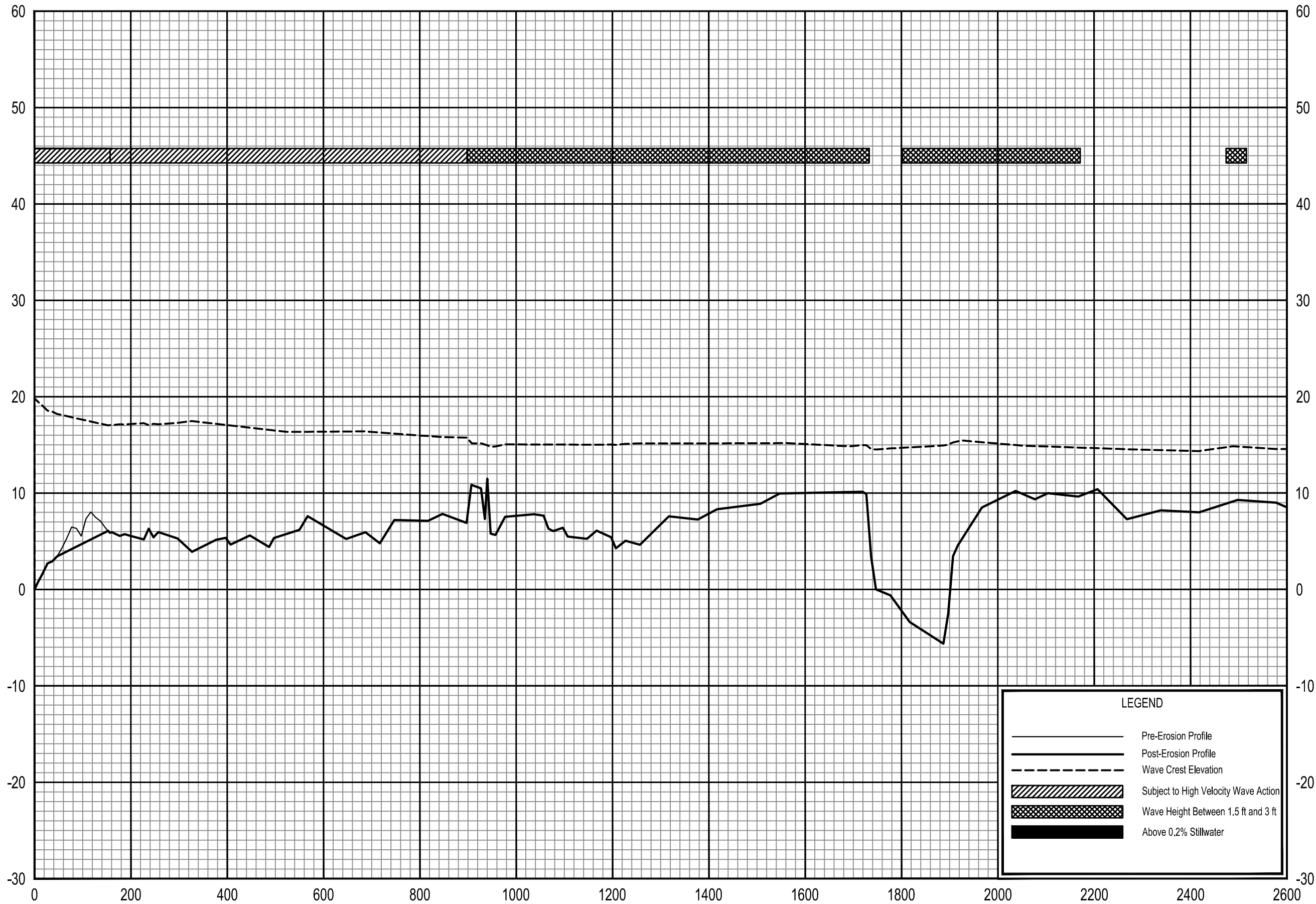
0.2% ANNUAL CHANCE WAVE ENVELOPE

TRANSECT 37

FEDERAL EMERGENCY MANAGEMENT AGENCY  
COLLIER COUNTY, FL  
AND INCORPORATED AREAS

076 T

ELEVATION IN FEET (NAVD 88)



LEGEND

- Pre-Erosion Profile
- Post-Erosion Profile
- Wave Crest Elevation
- Subject to High Velocity Wave Action
- Wave Height Between 1.5 ft and 3 ft
- Above 0.2% Stillwater

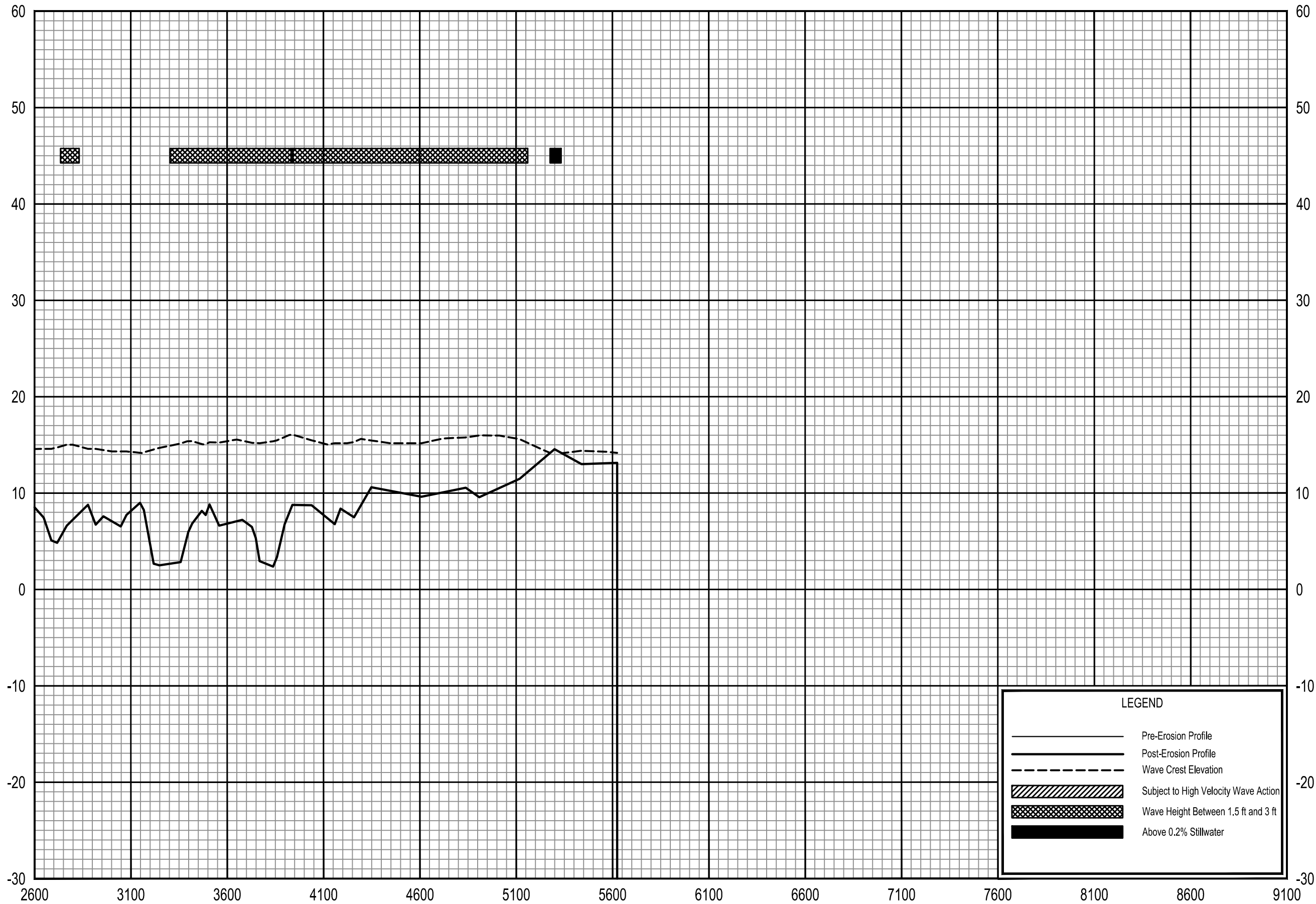
0.2% ANNUAL CHANCE WAVE ENVELOPE

TRANSECT 38

FEDERAL EMERGENCY MANAGEMENT AGENCY  
COLLIER COUNTY, FL  
AND INCORPORATED AREAS

077 T

ELEVATION IN FEET (NAVD 88)



**LEGEND**

- Pre-Erosion Profile
- - - Post-Erosion Profile
- - - Wave Crest Elevation
- ▨ Subject to High Velocity Wave Action
- ▩ Wave Height Between 1.5 ft and 3 ft
- Above 0.2% Stillwater

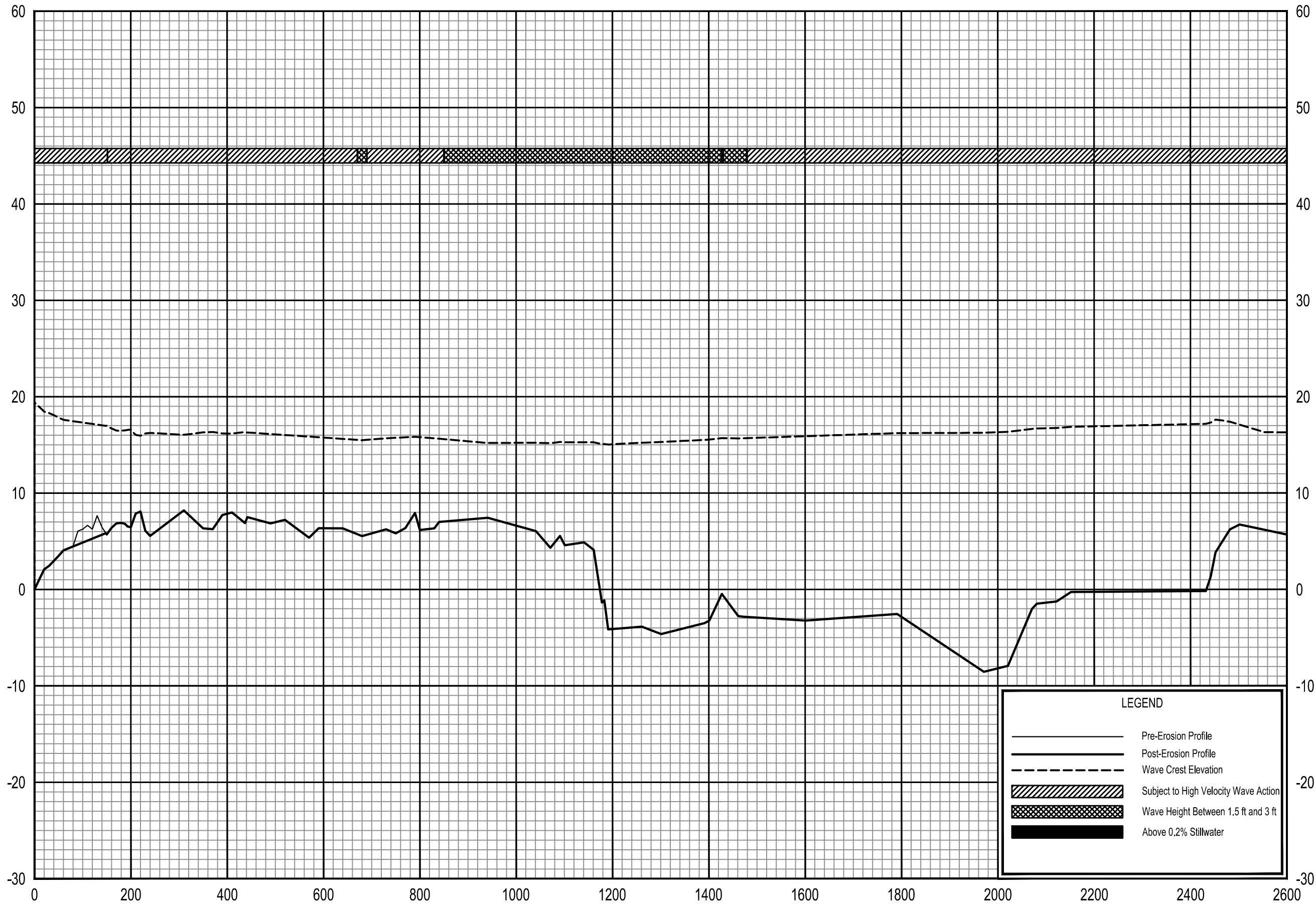
0.2% ANNUAL CHANCE WAVE ENVELOPE

TRANSECT 38

FEDERAL EMERGENCY MANAGEMENT AGENCY  
COLLIER COUNTY, FL  
AND INCORPORATED AREAS

078 T

ELEVATION IN FEET (NAVD 88)



**LEGEND**

- Pre-Erosion Profile
- - - Post-Erosion Profile
- - - Wave Crest Elevation
- ▨ Subject to High Velocity Wave Action
- ▩ Wave Height Between 1.5 ft and 3 ft
- Above 0.2% Stillwater

0.2% ANNUAL CHANCE WAVE ENVELOPE

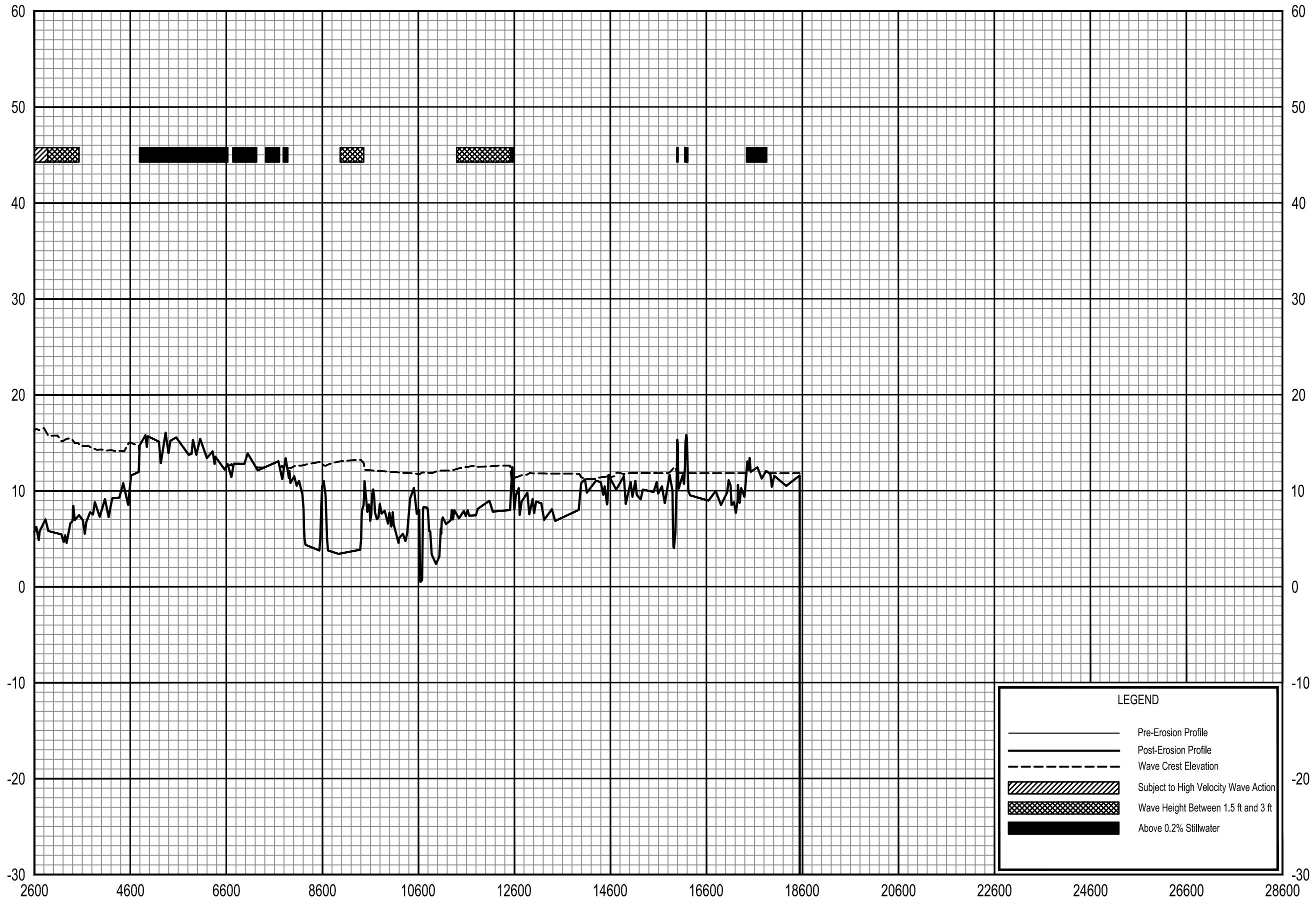
TRANSECT 39

FEDERAL EMERGENCY MANAGEMENT AGENCY  
COLLIER COUNTY, FL  
AND INCORPORATED AREAS

079 T



ELEVATION IN FEET (NAVD 88)



**LEGEND**

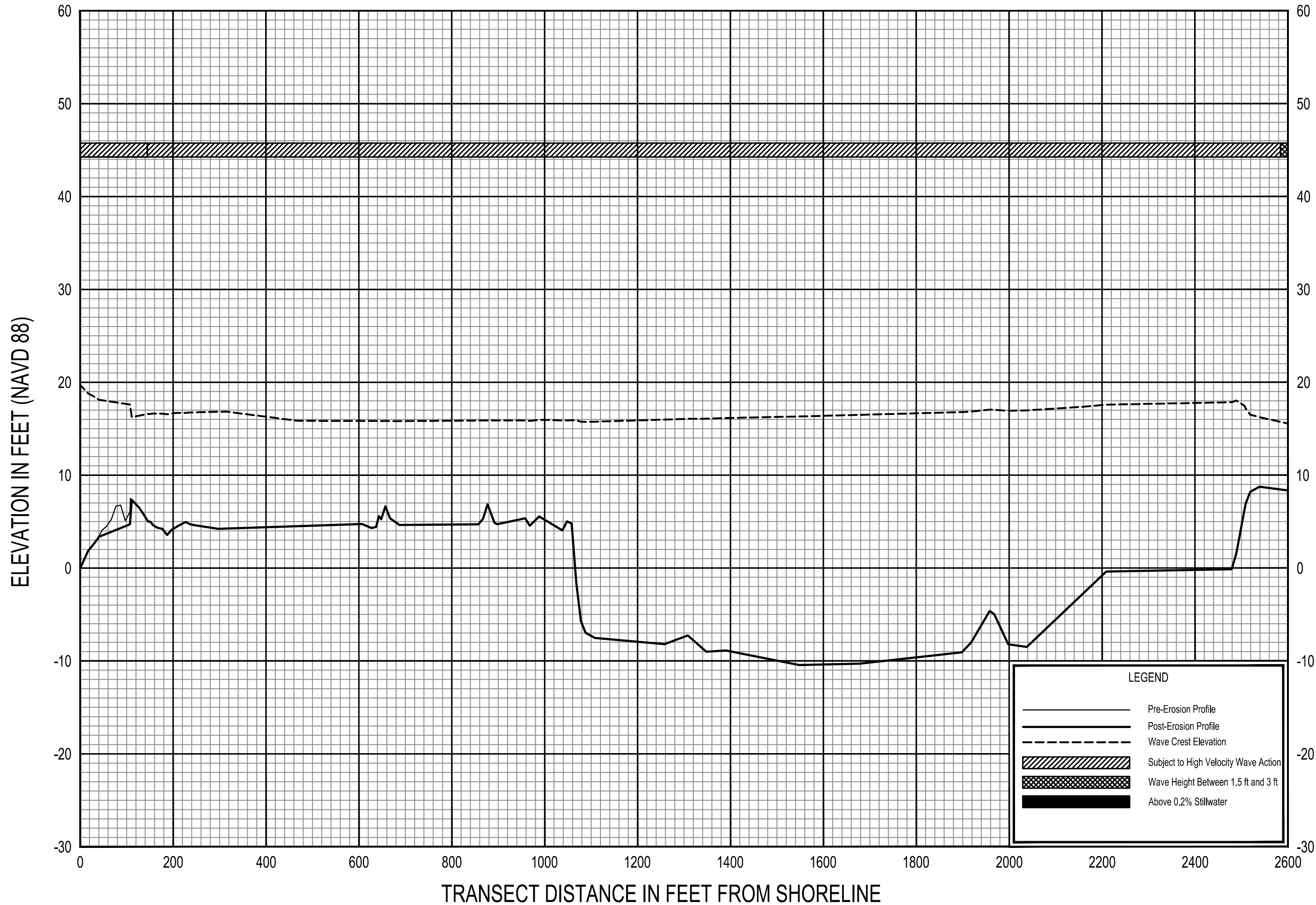
- Pre-Erosion Profile
- - - Post-Erosion Profile
- - - Wave Crest Elevation
- ▨ Subject to High Velocity Wave Action
- ▩ Wave Height Between 1.5 ft and 3 ft
- Above 0.2% Stillwater

0.2% ANNUAL CHANCE WAVE ENVELOPE

TRANSECT 39

FEDERAL EMERGENCY MANAGEMENT AGENCY  
COLLIER COUNTY, FL  
AND INCORPORATED AREAS

080 T



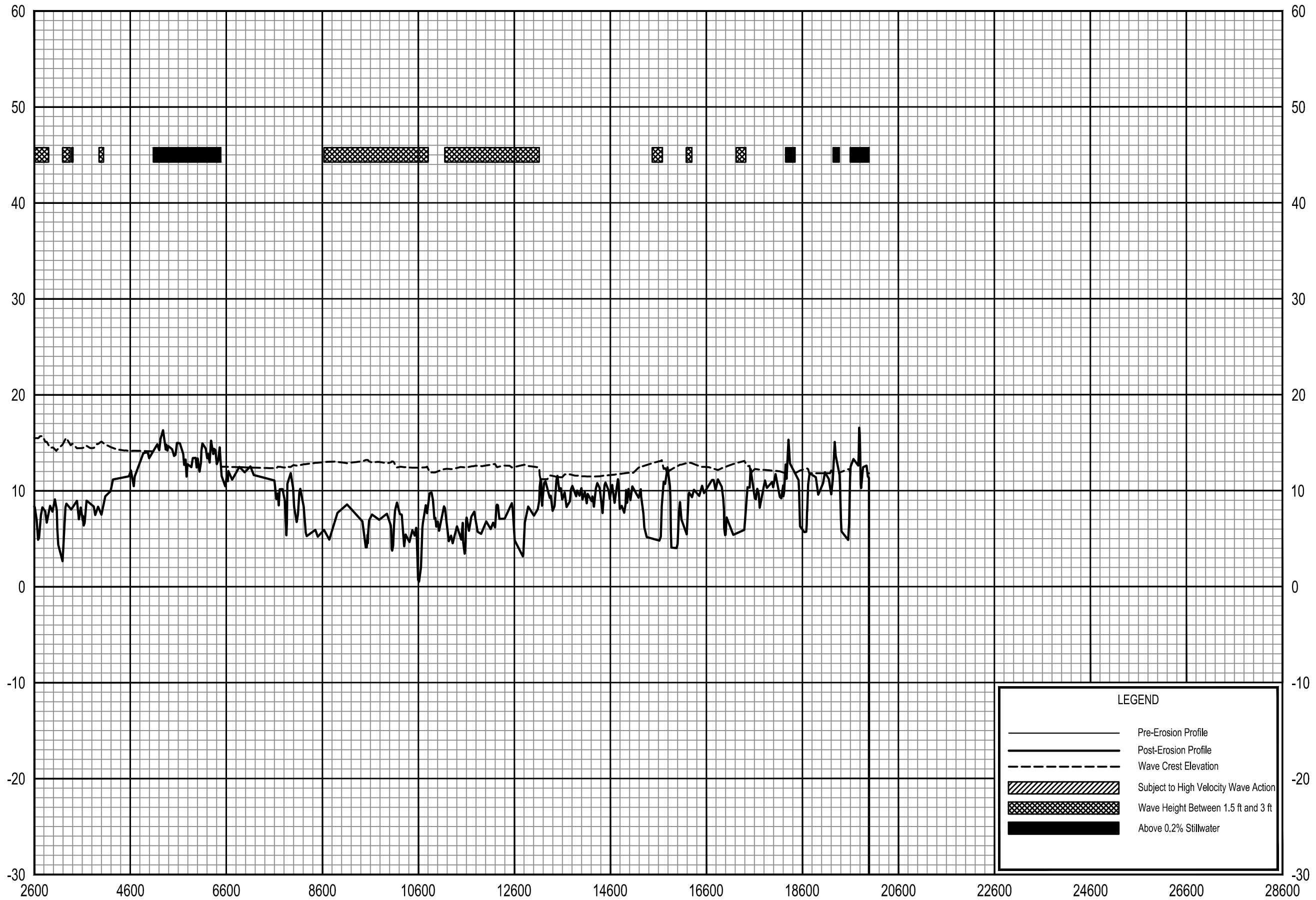
0.2% ANNUAL CHANCE WAVE ENVELOPE

TRANSECT 40

FEDERAL EMERGENCY MANAGEMENT AGENCY  
 COLLIER COUNTY, FL  
 AND INCORPORATED AREAS

081 T

ELEVATION IN FEET (NAVD 88)



**LEGEND**

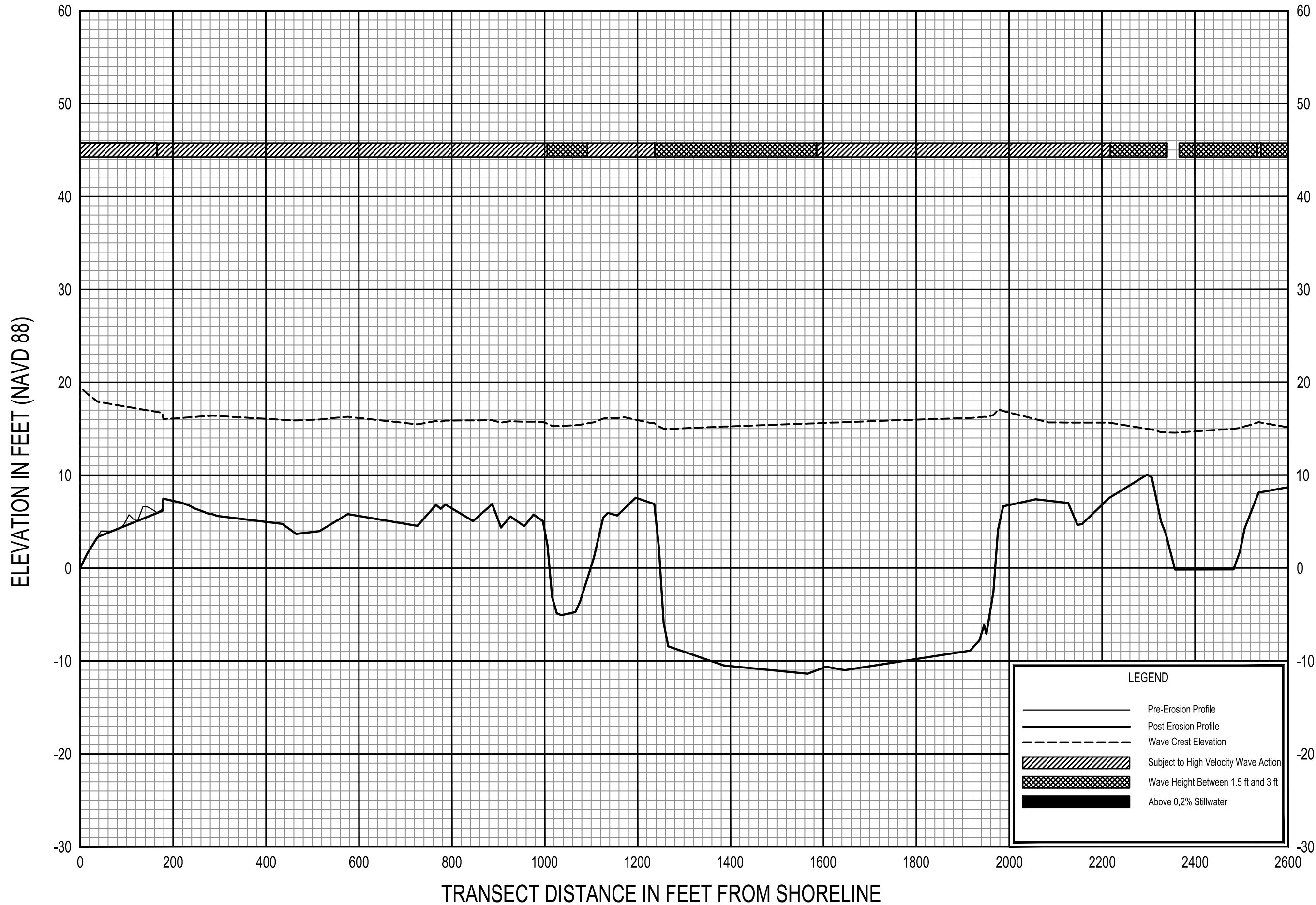
- Pre-Erosion Profile
- Post-Erosion Profile
- Wave Crest Elevation
- Subject to High Velocity Wave Action
- Wave Height Between 1.5 ft and 3 ft
- Above 0.2% Stillwater

0.2% ANNUAL CHANCE WAVE ENVELOPE

TRANSECT 40

FEDERAL EMERGENCY MANAGEMENT AGENCY  
COLLIER COUNTY, FL  
AND INCORPORATED AREAS

082 T



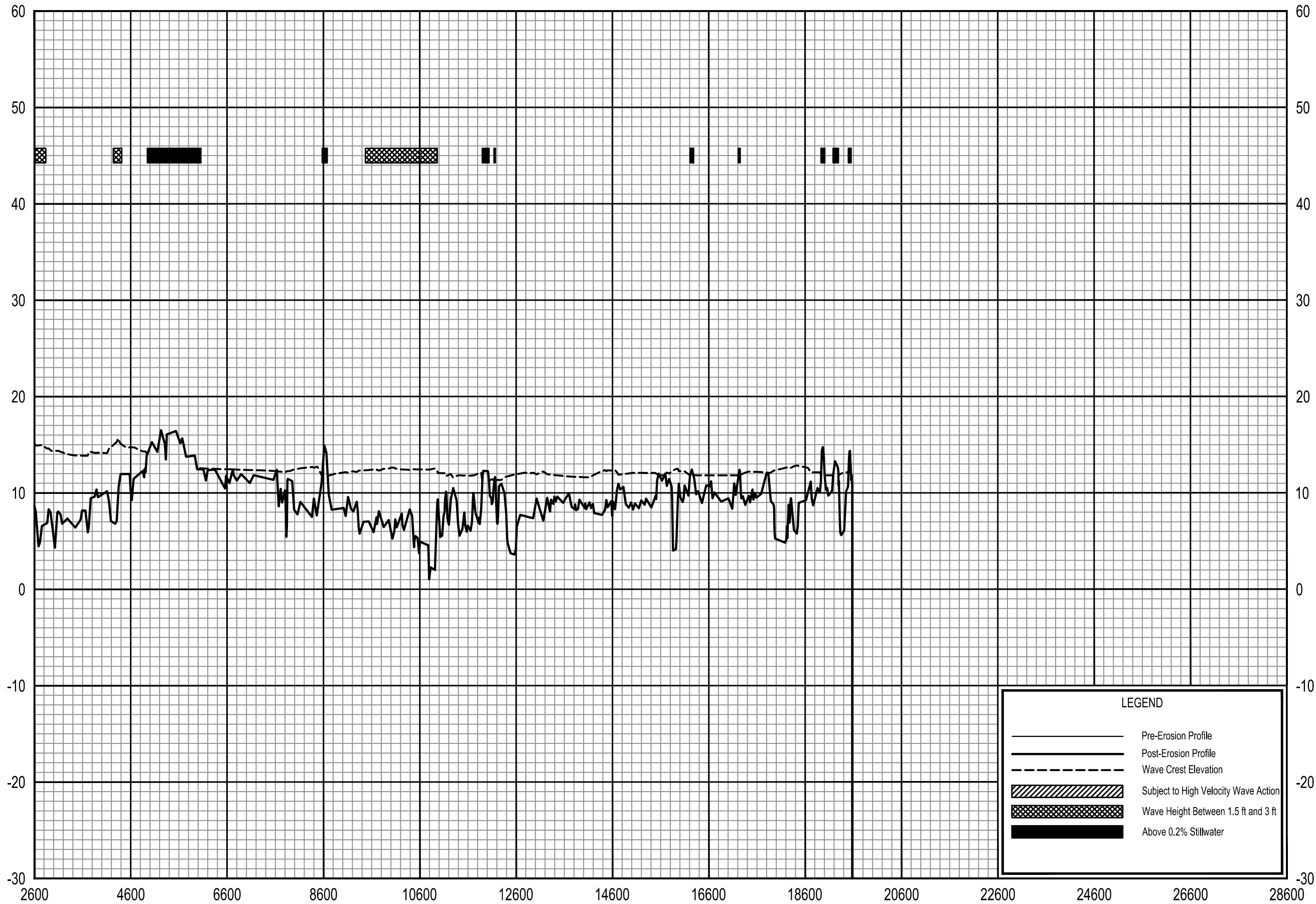
0.2% ANNUAL CHANCE WAVE ENVELOPE

TRANSECT 41

FEDERAL EMERGENCY MANAGEMENT AGENCY  
 COLLIER COUNTY, FL  
 AND INCORPORATED AREAS

083 T

ELEVATION IN FEET (NAVD 88)



**LEGEND**

- Pre-Erosion Profile
- - - Post-Erosion Profile
- - - Wave Crest Elevation
- ▨ Subject to High Velocity Wave Action
- ▩ Wave Height Between 1.5 ft and 3 ft
- Above 0.2% Stillwater

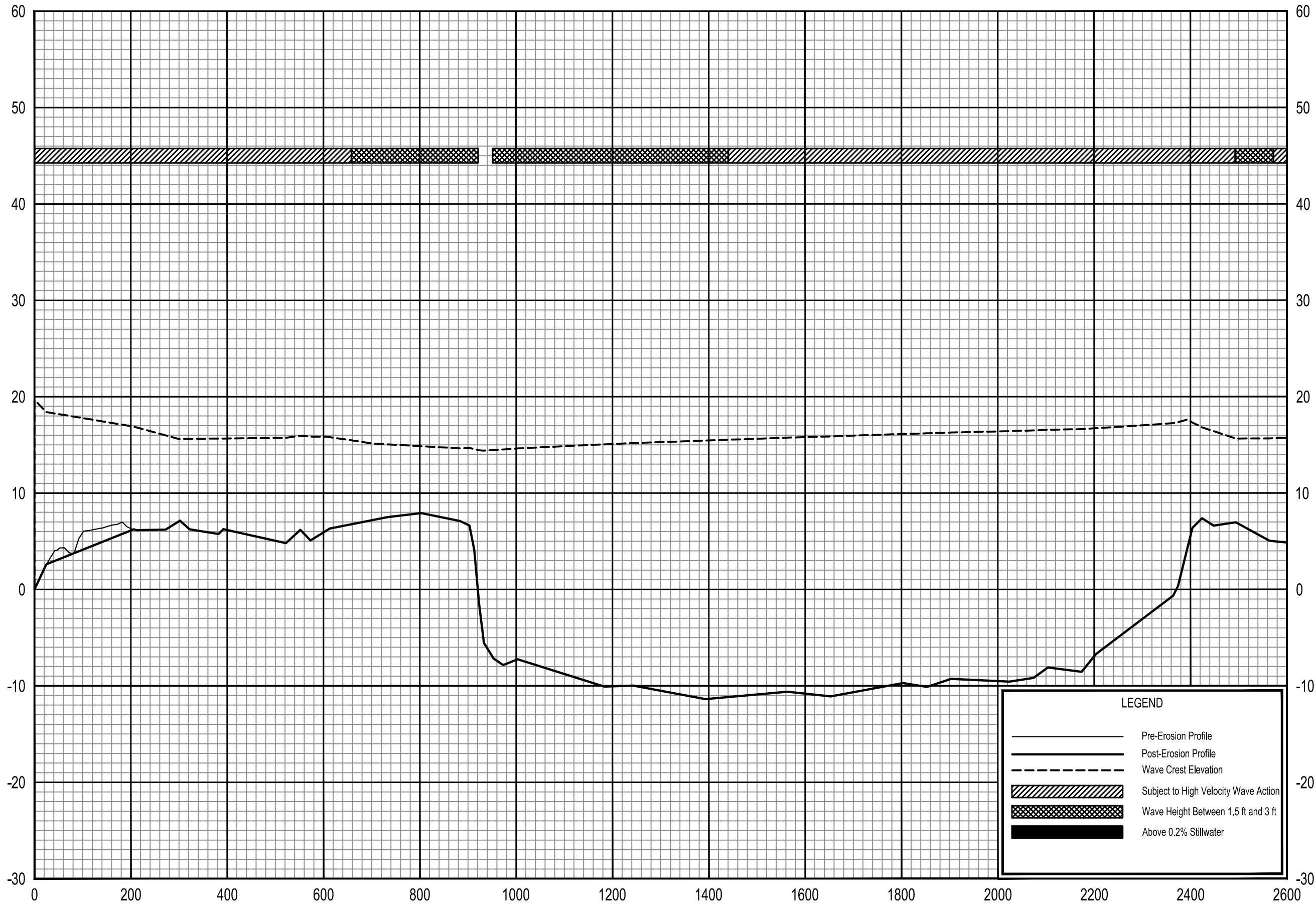
0.2% ANNUAL CHANCE WAVE ENVELOPE

TRANSECT 41

FEDERAL EMERGENCY MANAGEMENT AGENCY  
COLLIER COUNTY, FL  
AND INCORPORATED AREAS

084 T

ELEVATION IN FEET (NAVD 88)



TRANSECT DISTANCE IN FEET FROM SHORELINE

**LEGEND**

- Pre-Erosion Profile
- - - Post-Erosion Profile
- - - Wave Crest Elevation
- ▨ Subject to High Velocity Wave Action
- ▩ Wave Height Between 1.5 ft and 3 ft
- Above 0.2% Stillwater

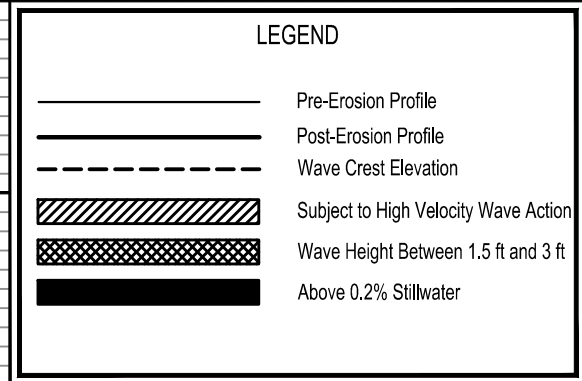
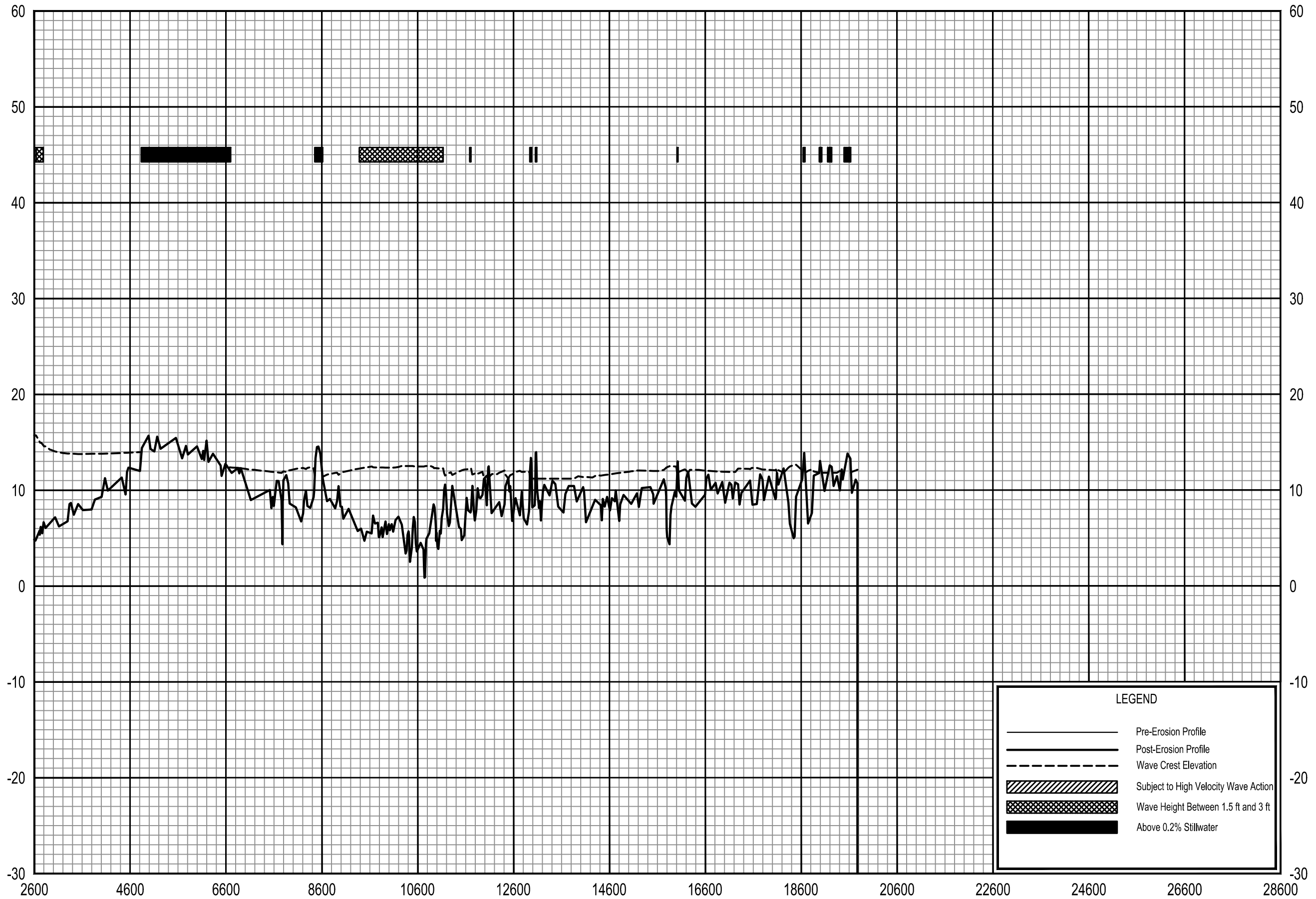
FEDERAL EMERGENCY MANAGEMENT AGENCY  
COLLIER COUNTY, FL  
AND INCORPORATED AREAS

0.2% ANNUAL CHANCE WAVE ENVELOPE

TRANSECT 42

085 T

ELEVATION IN FEET (NAVD 88)



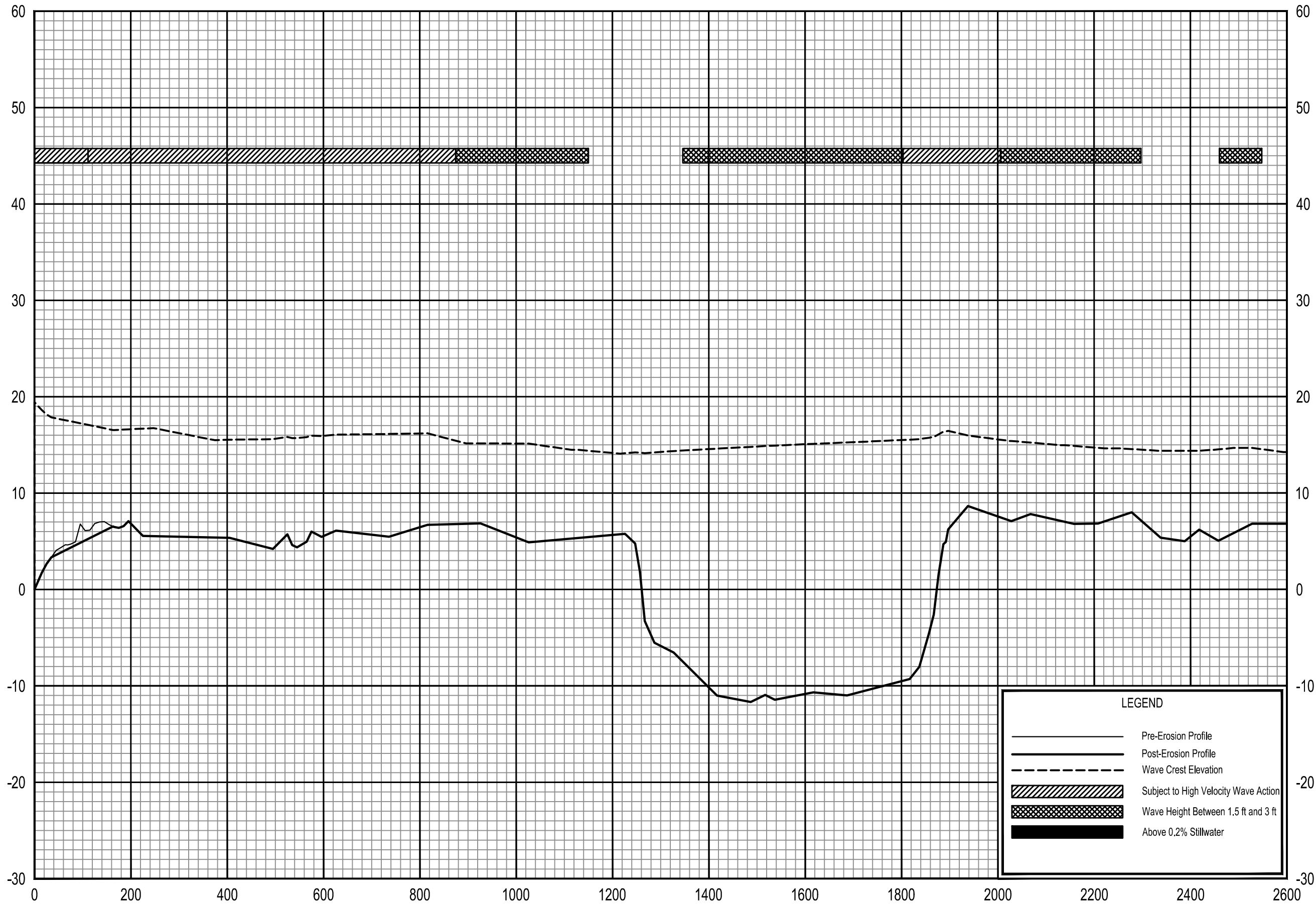
0.2% ANNUAL CHANCE WAVE ENVELOPE

TRANSECT 42

FEDERAL EMERGENCY MANAGEMENT AGENCY  
COLLIER COUNTY, FL  
AND INCORPORATED AREAS

086 T

ELEVATION IN FEET (NAVD 88)



**LEGEND**

- Pre-Erosion Profile
- Post-Erosion Profile
- - - Wave Crest Elevation
- ▨ Subject to High Velocity Wave Action
- ▩ Wave Height Between 1.5 ft and 3 ft
- Above 0.2% Stillwater

TRANSECT DISTANCE IN FEET FROM SHORELINE

0.2% ANNUAL CHANCE WAVE ENVELOPE

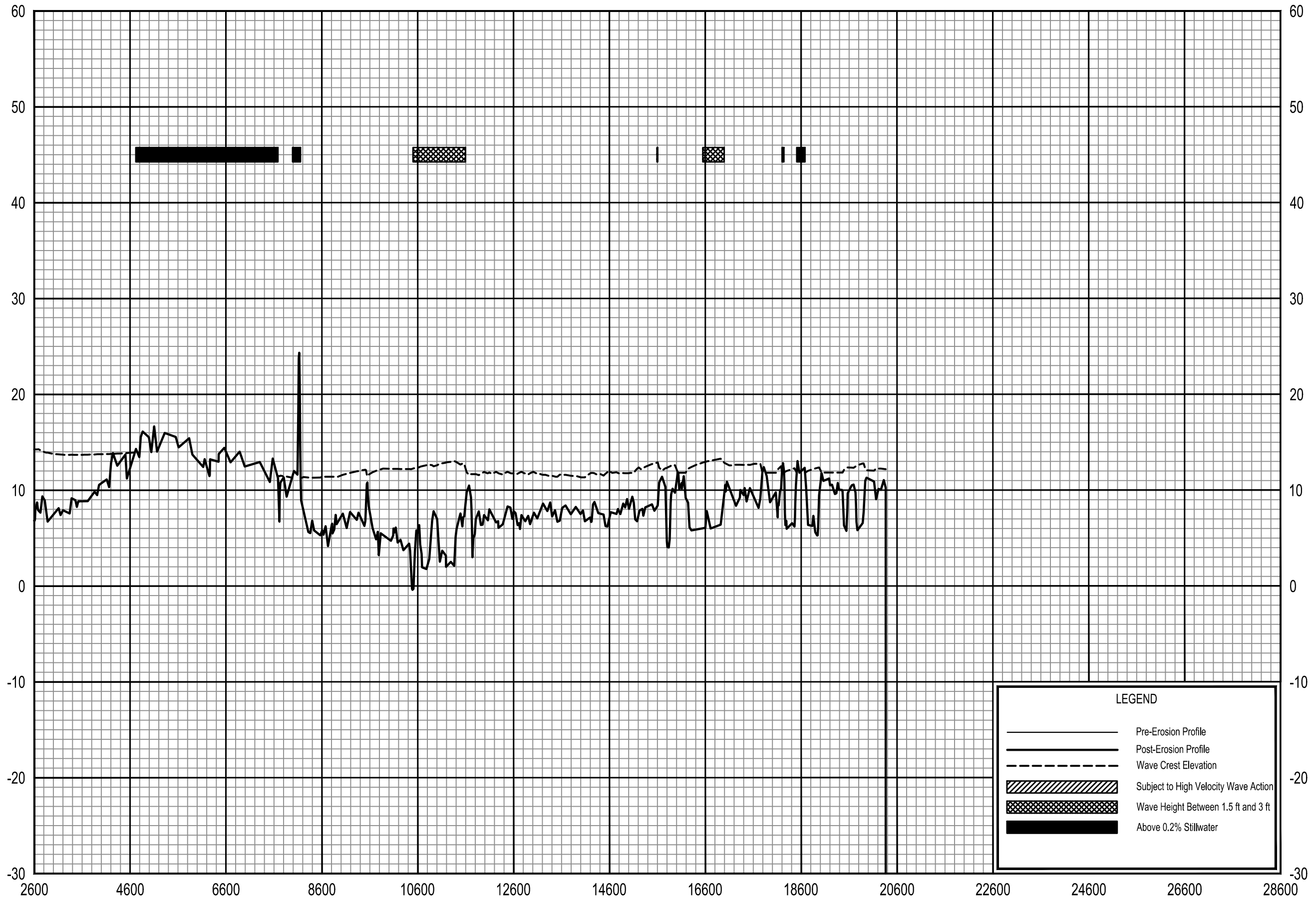
TRANSECT 43

FEDERAL EMERGENCY MANAGEMENT AGENCY  
COLLIER COUNTY, FL  
AND INCORPORATED AREAS

087 T



ELEVATION IN FEET (NAVD 88)



**LEGEND**

- Pre-Erosion Profile
- - - Post-Erosion Profile
- - - Wave Crest Elevation
- ▨ Subject to High Velocity Wave Action
- ▩ Wave Height Between 1.5 ft and 3 ft
- Above 0.2% Stillwater

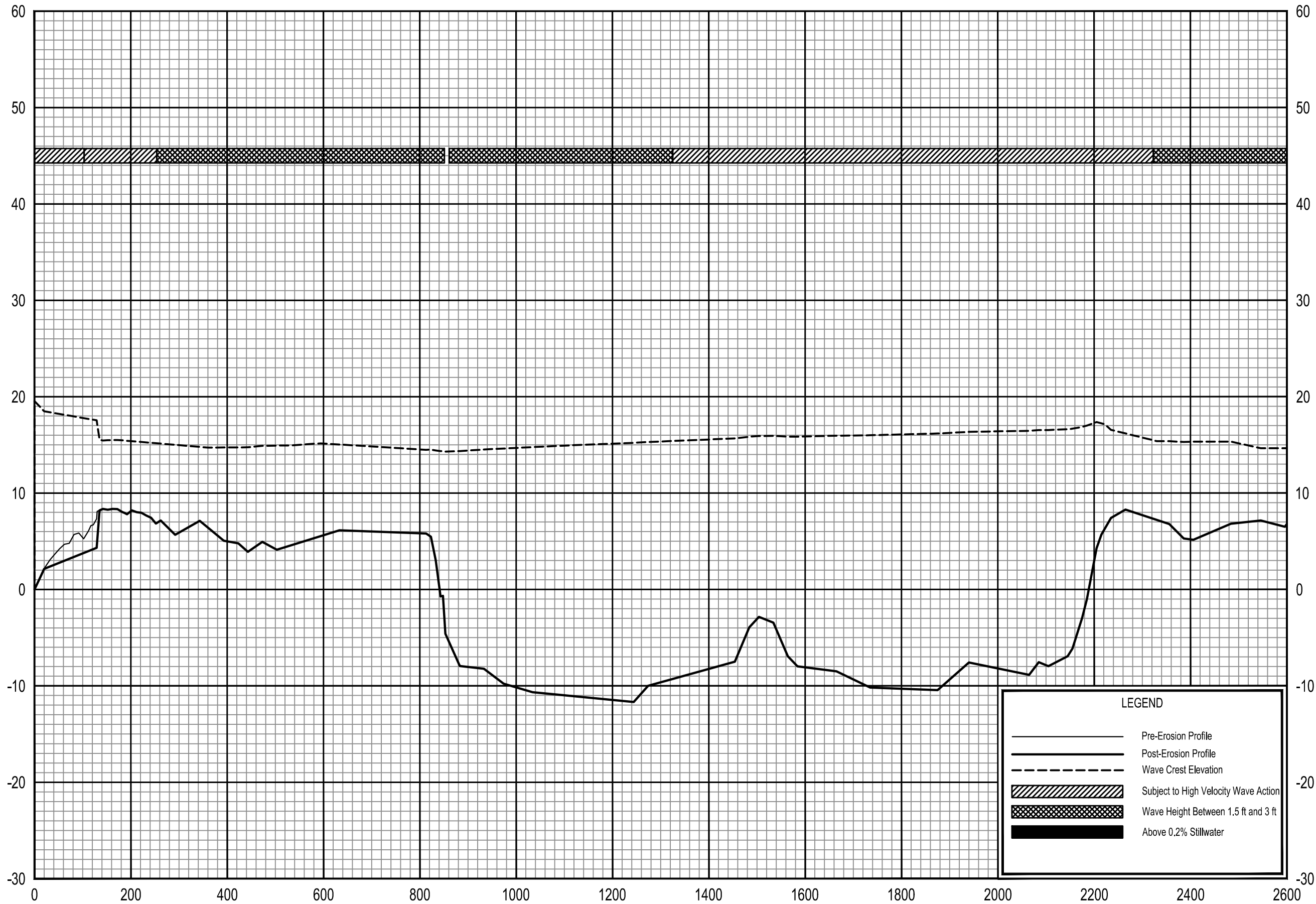
0.2% ANNUAL CHANCE WAVE ENVELOPE

TRANSECT 43

FEDERAL EMERGENCY MANAGEMENT AGENCY  
COLLIER COUNTY, FL  
AND INCORPORATED AREAS

088 T

ELEVATION IN FEET (NAVD 88)



**LEGEND**

- Pre-Erosion Profile
- - - Post-Erosion Profile
- - - Wave Crest Elevation
- ▨ Subject to High Velocity Wave Action
- ▩ Wave Height Between 1.5 ft and 3 ft
- Above 0.2% Stillwater

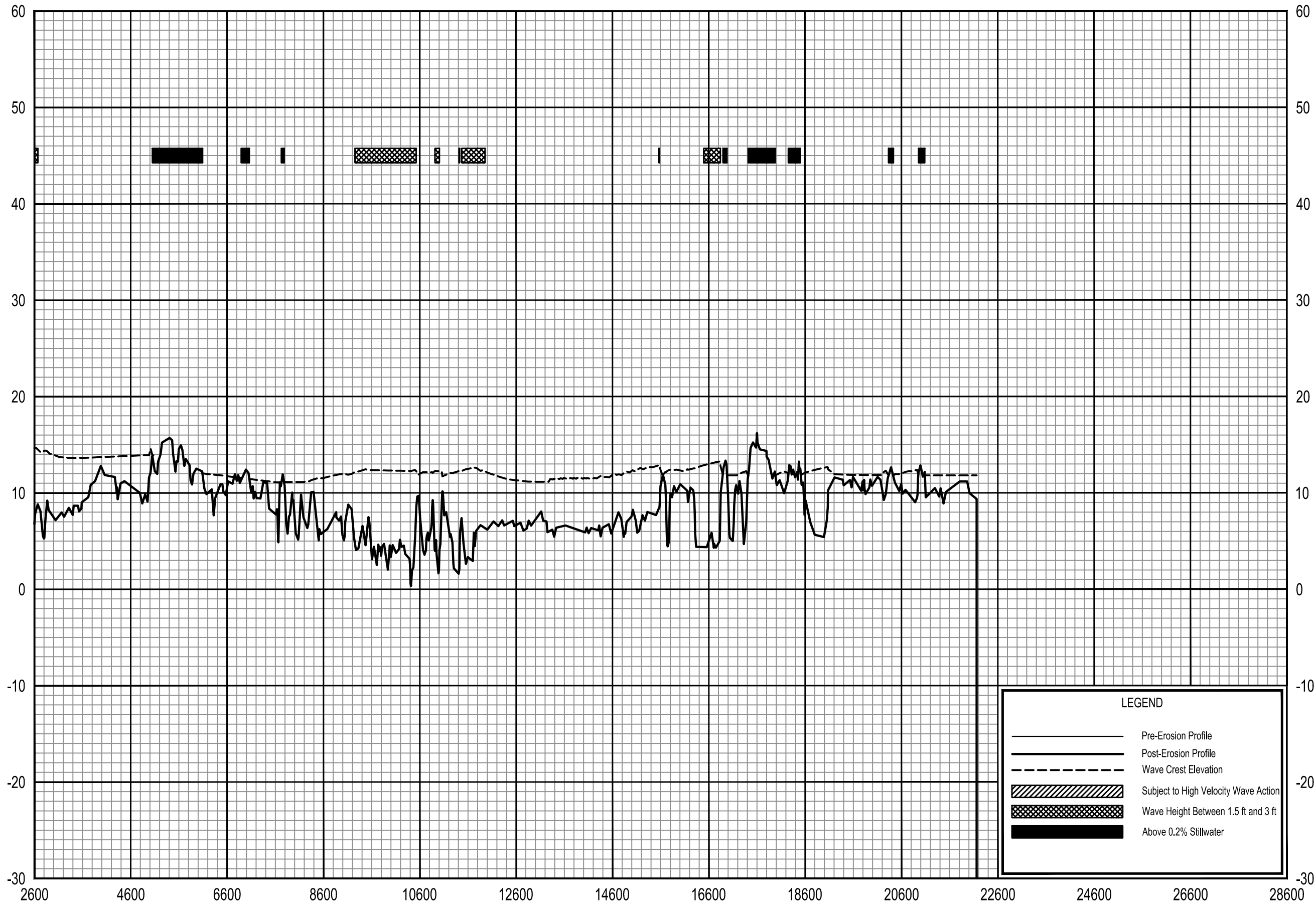
0.2% ANNUAL CHANCE WAVE ENVELOPE

TRANSECT 44

FEDERAL EMERGENCY MANAGEMENT AGENCY  
COLLIER COUNTY, FL  
AND INCORPORATED AREAS

089 T

ELEVATION IN FEET (NAVD 88)



**LEGEND**

- Pre-Erosion Profile
- - - Post-Erosion Profile
- - - Wave Crest Elevation
- ▨ Subject to High Velocity Wave Action
- ▩ Wave Height Between 1.5 ft and 3 ft
- Above 0.2% Stillwater

0.2% ANNUAL CHANCE WAVE ENVELOPE

TRANSECT 44

FEDERAL EMERGENCY MANAGEMENT AGENCY  
COLLIER COUNTY, FL  
AND INCORPORATED AREAS

090 T